



# APPENDIX F - PHASE I ENVIRONMENTAL SITE ASSESSMENT REPORT

---



## **Phase 1 Environmental Site Assessment**

Pangborn Memorial Airport  
GA Terminal Building  
3764 Airport Way  
East Wenatchee, Washington

Prepared for:  
ARDURRA GROUP, INC  
1717 S. Rustle Street  
Suite 201  
Spokane, WA 99224

Prepared by:  
Budinger & Associates, Inc.  
1101 N Fancher Road  
Spokane Valley, WA 99212

Project Number X23119  
July 18, 2023

## Contents

<b>1 /EXECUTIVE SUMMARY.....</b>	<b>3</b>
<b>2 /INTRODUCTION.....</b>	<b>3</b>
2.1  Purpose.....	3
2.2  Scope of Services.....	4
2.3  Significant Assumptions.....	4
2.4  Limitations and Exceptions.....	4
2.5  Special Terms and Conditions.....	5
2.6  User Reliance.....	5
<b>3 /SITE DESCRIPTION.....</b>	<b>5</b>
3.1  Location and Legal Description.....	5
3.2  Site and Vicinity General Characteristics.....	6
3.3  Current and Past Uses of the Subject Property.....	6
3.4  Description of Subject Property Improvements.....	6
3.5  Uses of the Adjoining Properties.....	7
3.6  Physical Setting.....	7
<b>4 /OWNER/USER-PROVIDED INFORMATION.....</b>	<b>8</b>
4.1  Property Ownership.....	8
4.2  Environmental Liens or Activity and Use Limitations.....	9
4.3  Commonly Known or Reasonably Ascertainable Information.....	9
4.4  Valuation Reduction for Environmental Issues.....	9
4.5  Reason for Performing Environmental Assessment.....	9
4.6  Client Responsibility.....	9
4.7  Specialized Knowledge.....	9
4.8  Owner/User-Provided Documentation.....	9
<b>5 /RECORDS REVIEW.....</b>	<b>10</b>
5.1  Standard Environmental Database Records.....	11
5.2  Additional Environmental Agency Record Sources.....	12
5.3  Historic Topographic Maps.....	13
5.4  Historic Aerial Photographs.....	14
5.5  Fire Insurance Maps.....	14
5.6  City Directories.....	14
5.7  Local Agency Records.....	15
5.8  National Pipeline Mapping System.....	16
5.9  1912 Standard Atlas.....	16
5.10  1932 Metzker’s Map.....	16
<b>6 /SITE RECONNAISSANCE.....</b>	<b>16</b>

6.1  General Property Conditions.....	16
6.2  Hazardous Substances and Petroleum Products with Identified Uses .....	16
6.3  Hazardous Substances and Petroleum Products with Unidentified Uses.....	16
6.4  Fuel Storage Tanks.....	16
6.5  Surface Staining or Odors .....	17
6.6  Pools of Liquids or Wetlands.....	17
6.7  Drums and Other Containers.....	17
6.8   Polychlorinated Biphenyls (PCBs) .....	17
6.9  Solid Waste Disposal .....	17
6.10  Floor Drains/Plumbing.....	17
6.11  Stormwater/Drywells .....	17
6.12  Monitoring Wells/Water Wells .....	17
6.13  Adjacent Properties.....	18
<b>7  INTERVIEWS.....</b>	<b>18</b>
<b>8  ASBESTOS AND LEAD PAINT SURVEY .....</b>	<b>18</b>
<b>9  CONCLUSIONS/RECOMMENDATIONS .....</b>	<b>19</b>
<b>10  SIGNATURE OF ENVIRONMENTAL PROFESSIONAL(S) .....</b>	<b>20</b>

## Appendices

11.1  FIGURE 1 VICINITY MAP	
11.2  FIGURE 2 SITE MAP	
11.3  SITE PHOTOGRAPHS	
11.4  HISTORICAL TOPOGRAPHIC MAPS/AERIAL PHOTOGRAPHS	
11.5  HISTORICAL/AGENCY RECORDS	
11.6  OWNER/USER-PROVIDED INFORMATION	
11.7  REGULATORY DATABASE RECORDS	
11.8  GEOLOGY & SOILS	
11.9  ASBESTOS AND LEAD PAINT SURVEY	



# Phase 1 Environmental Site Assessment

Pangborn Memorial Airport  
GA Terminal Building  
3764 Airport Way  
East Wenatchee, WA

## 1 | EXECUTIVE SUMMARY

The subject property, located in tax parcel 22211610010 of Douglas County, Washington, includes the General Aviation (GA) Terminal Building at Pangborn Memorial Airport (Airport). The Airport and subject property are owned and operated by the Chelan Douglas Regional Port Authority. The Airport was initially developed as an air strip (Pangborn Field) prior to 1932 and the GA Terminal was built sometime before 1957 based on aerial photographs. The entire building has slab-on-grade concrete floors. A northeast side storage room (or heater room) was added to the GA Terminal Building by 1964 and a southeast side office addition was constructed sometime between 1967 and 1983. The entire subject property is covered by the building or asphalt pavement. We understand the Airport intends to rehabilitate the GA Terminal Building.

Numerous underground storage tanks (UST) have been removed, abandoned, or taken out of service from nearby Airport locations. Two, side-by-side USTs (Tanks A and W) are on property immediately west and adjacent to the GA Terminal Building; Tank A was abandoned-in-place and the other (Tank W), discovered by GPR in 2018, is unused. The date of installation, size, and contents for both tanks are unknown. Immediately northeast and adjacent to the GA Terminal Building is an unused heating oil UST (Tank J) that was a previous heat source for the subject property. Petroleum hydrocarbons were found in shallow soil associated with Tank J by G-Logics during a subsurface investigation of Airport USTs in 2018. A waste oil tank (Tank F) was also temporarily located north of Tank J during the 1980s. Due to their close proximity and lack information regarding tank specifications and current environmental conditions in the surrounding subsurface, the above-described USTs immediately adjacent to the subject property are considered *recognized environmental condition (RECs)*.

Linoleum flooring and black tar roofing material in the GA Terminal Building have asbestos above the threshold for safe handling. This asbestos-containing material (ACM) requires abatement by a certified asbestos abatement professional prior to demolition or remodeling (see Section 8.0).

## 2 | INTRODUCTION

### 2.1 | Purpose

The purpose of this Phase I Environmental Site Assessment (ESA) is to develop an understanding of past environmental activities through a review of historical information and a physical reconnaissance of the site in general accordance with the American Society for Testing and Materials (ASTM) Practice E 1527-21: *Standard Practice for Environmental Site Assessments: Phase I Environmental Site Assessment Process*. The ESA provides information on

*RECs* that represent potential liabilities. According to ASTM 1527-21, the term (recognized environmental condition) means:

- (1) the presence of hazardous substances or petroleum products in, on, or at the subject property due to a release to the environment,
- (2) the likely presence of a hazardous substance or petroleum products in, on, or at the subject property due to a release to the environment, or
- (3) the presence of hazardous substances or petroleum products in, on, or at the subject property under conditions that pose a material threat of a future release to the environment.

If such conditions are brought to the attention of an environmental regulatory agency such as the local health department, Washington State Department of Ecology (Ecology/WSDOE), or the U.S. Environmental Protection Agency (EPA), these agencies would require additional assessment and possible remedies. A *historic REC* pertains to the former presence of contamination that has been cleaned to the satisfaction of the regulatory agency and a *controlled REC* indicates known contamination controlled from migration by means of remedial activities and/or institutional controls.

Minor or “*de-minimis*” conditions, (i.e., small and incidental areas of petroleum surface staining) that do not represent a significant risk to human health or the environment and readily corrected with ordinary expense and effort, are not considered *RECs* in the context of a Phase I Environmental Site Assessment.

## **2.2 |Scope of Services**

The scope of services was outlined in the Professional Subconsultant Agreement dated May 3, 2023. The methodology used follows the general approach of ASTM Practice E 1527-21. ASTM E 1527-21 describes a standard practice for conducting environmental site assessments for commercial real estate with respect to the range of contaminants within the scope of the Comprehensive Environmental Response, Compensation and Liability Act (CERCLA). It does not include subsurface exploration or sampling with chemical analysis unless specified herein.

## **2.3 |Significant Assumptions**

We assume the information available from public databases is accurate and we assume that the information provided by the property owner and others interviewed for this report is accurate. We assume that there has not been an attempt to conceal the disposal, discharge, or spillage of hazardous substances or petroleum products on the subject property. The Client understands a Phase I Environmental Site Assessment is not a comprehensive environmental characterization. Please contact us to review the findings and opinions expressed in this report if the above assumptions are found to be incorrect.

## **2.4 |Limitations and Exceptions**

Budinger & Associates, Inc. performed the services for this assessment by following the approach of ASTM Practice E 1527-21, which describes the limitations of the practice.

Records specific to the subject property building's onsite septic system were not found, which is considered a data gap for this report. Additional data gaps or significant limitations or exceptions were not identified during the preparation of this report.

## **2.5 |Special Terms and Conditions**

This report includes special terms and conditions as described in the ASTM guidance, our contract agreement, and in various sections of this report. The observations, conclusions, and recommendations presented in this report comprise professional opinions based on the information we have reviewed for this assessment; no expressed or implied warranties are offered.

## **2.6 |User Reliance**

Budinger & Associates, Inc. developed this scope of work for the use and benefit of the Client, ARDURRA and its client, for the purposes stated herein. The work performed and data produced or made available by Budinger & Associates, Inc. to the Client is solely for the benefit of the Client and its representatives.

The Client does not have the right to assign or provide this report to a third party for their use without the consent of Budinger & Associates, Inc. Reliance by third parties on this report may be inappropriate or misleading. Furthermore, possession of a complete report with all exhibits, photographs, and appendices as listed in the Table of Contents is a condition for use of this report.

With the permission of the Client, Budinger & Associates, Inc. is willing to consult with interested third parties and provide a written Letter of Reliance to permit such third parties to rely on this report. This report will require updating if development or alternate activities occur on the subject property, one year has lapsed, or as required by a potential User or Lender.

## **3 |SITE DESCRIPTION**

### **3.1 |Location and Legal Description**

The irregular-shaped subject property, at Pangborn Memorial Airport, is at the northwest corner of the southwest  $\frac{1}{4}$  of the northeast  $\frac{1}{4}$  of Section 16, Township 22 North, Range 21 East, Willamette Meridian (W.M). The site is on the north side of the Airport runway and apron, approximately 1,350 feet southeast of the Airport main terminal building. The subject property address is 3764 Airport Way, East Wenatchee, Douglas County, Washington.

The Vicinity Map and Site Plan, presented in Appendices 10.1 and 10.2, illustrates the subject property and adjacent areas.

### 3.2 |Site and Vicinity General Characteristics

The surrounding area is best characterized by a mix of air support-light industrial properties and agricultural properties. The subject property is zoned General Industrial (I-G) – Pangborn ISA, Zone 5, according to the online interactive Douglas County Interactive Web Map<sup>1</sup>.

### 3.3 |Current and Past Uses of the Subject Property

The subject property hangar is currently occupied by 47° North and Rantz Air, Flight Instruction and Airplane Rental.

- The subject property was previously occupied by 47 Aviation North flight school.
- City Directories show Alpine Aviation and Wings of Wenatchee in 2015 and Alpine Aviation and Wenatchee General Aviation in 2018. Alan Hunter was listed at the subject property in 2011.
- Based on historic aerial photographs, topographic maps, and Metzker’s maps the area containing the subject property was developed as an air strip (Pangborn Field) prior to 1932. The GA Terminal Building likely dates back to initial Airport development with established facilities, which is 1941, according to the official Airport website<sup>2</sup>.

### 3.4 |Description of Subject Property Improvements

The subject property is entirely covered with asphalt pavement and the hangar building. About 2/3 of the hangar building consists of space for aircraft storage and the remainder consists of a front desk, waiting area, offices, restrooms, and a kitchen for airport operations staff.

The original hangar was constructed before 1957 based on aerial photographs and the southeast lean-to office addition was added after 1967 and before 1983. Paved parking abuts the building to the east and west. The hangar has sliding bay doors facing south, toward the apron and runway. The entire building has slab-on-grade concrete floors.

The building is surrounded by asphalt-paved surfaces to the south, east, and west; the northeast side consists of bare ground. A paved parking area is east of the hangar.

The GA Terminal Building is in-line with security fencing. Fencing is along the south side of the east parking area and extends north from the north side of the GA Terminal Building. The airport apron can be accessed through the building or security gates on the north and east sides of the building.

The subject property is serviced by the Douglas County Public Utility District (PUD) for power and subsequently, electrical heating. The East Wenatchee Water District provides the Airport with potable water and the GA Terminal Building contains an onsite septic system for sewer services.

---

<sup>1</sup> Douglas County Interactive Web Map. Accessed May 19, 2023.

<https://gis.douglascountywa.net/portal/apps/webappviewer/index.html?id=0fe80ac77b224f0c980d4052e946be03>

<sup>2</sup> Fly Wenatchee website. Accessed June 2, 2023. <https://www.flywenatchee.com>

### 3.5 | Uses of the Adjoining Properties

Based on records review and a site reconnaissance conducted by Budinger on May 19, 2023 (also see section 6.0), the following is noted, and current conditions and improvements are illustrated in site photographs (Appendix 11.3).

NORTH: The adjacent property to the north includes a large steel-sided building associated with Airport maintenance facilities. A sump surrounded by minor soil staining was observed between the subject property and maintenance building (see Section 6.13).

WEST: The adjacent properties to the west and northwest are paved with asphalt pavement; the pavement appears aged. Buildings or structures are not present.

SOUTH: The adjacent property to the south includes asphalt pavement. A circular concrete fuel dispenser pad is located approximately 130 feet south-southwest of the subject property building.

EAST: Property to the east includes a driveway and paved parking area; property to the southeast includes a vacant unpaved lot and the Douglas County Fire District 2 Station 2.

### 3.6 | Physical Setting

Physical setting sources include previous geologic studies, U.S. Geological Survey (USGS) topographic maps, soil surveys, historical aerial photos, and nearby well log reports available from the WSDOE. These are included in the attached appendices.

The subject property and adjacent surfaces are predominantly flat at approximately 1,230 feet above sea level (ASL)<sup>3</sup>. The Pangborn Airport is on a relatively flat terrace above the Columbia River Gorge. The Columbia River is pooled behind Rock Island Dam at about 606 feet above mean sea level (MSL)<sup>4</sup>.

Typical area vegetation includes lawn grass with various shrubs, fruit orchards, and vineyards in the surrounding landscape.

### Geologic Setting

The subject property is located in an area mapped by Washington Department of Natural Resources<sup>5</sup> (DNR) as *Pleistocene outburst-flood deposits*. This unit, deposited by ice age catastrophic flooding from glacial Lake Missoula, is described as gravel and sandy gravel interbedded with silt lenses. Areas to the north are mapped by DNR as *Quaternary alluvium*.

---

<sup>3</sup> Google Earth Pro, WGS1984.

<sup>4</sup> USGS, Malaga, Washington 7.5 Minute Quadrangle, 1966.

<sup>5</sup> [https://geologyportal.dnr.wa.gov/2d-view#wigm?-572666,572666,-286486,286486?Surface\\_Geology,500k\\_Surface\\_Geology,Map\\_Units](https://geologyportal.dnr.wa.gov/2d-view#wigm?-572666,572666,-286486,286486?Surface_Geology,500k_Surface_Geology,Map_Units). Accessed May 17, 2023.

The U.S. Department of Agriculture, Natural Resources Conservation Service (NRCS)<sup>6</sup>, has mapped the subject property near-surface soils as Pogue fine sandy loam, 3 to 8 percent slopes. Areas of bare ground observed during the site reconnaissance generally consisted of silty sand.

### **Hydrologic Setting**

The Columbia River flows east-southeast approximately 1.7 miles south of the subject property. Based on area topography, the anticipated flow direction of shallow groundwater beneath the subject property is south toward the Columbia River.

Logs for geotechnical drill borings completed in close vicinity of the subject property generally show silty sand or medium and coarse sand to about 25 feet below ground surface (bgs). A log for a water well completed approximately  $\frac{3}{4}$  mile to the northeast, in the southwest  $\frac{1}{4}$  of the southwest  $\frac{1}{4}$  of Section 10, Township 22 North, Range 21 East WM shows 190 feet of “overburden” over basalt bedrock. Depth to static groundwater was 148 feet bgs in the 221 foot deep well at the time of drilling. The log for a water well completed approximately 1-mile to the south, in the northeast  $\frac{1}{4}$  of the northwest  $\frac{1}{4}$  of Section 21, Township 22 North Range 21 East WM shows fine gravel with sand to a depth of 280 feet bgs; bedrock and groundwater were not encountered. Copies of logs for borings/wells drilled at nearby properties are included in Appendix 11.5.

The subject property is relatively flat and the general direction of stormwater runoff was not determined at the time of the site reconnaissance (Section 6.0).

### **Vapor Intrusion**

Based on the presence of sandy soil and deep groundwater, there is minimal risk for encroachment and intrusion of vapors from volatile organic compounds (VOCs), if these compounds are present. The presence of diesel petroleum hydrocarbons in shallow soil associated with an adjacent heating oil UST is a potential source for vapor intrusion to the GA Terminal Building (see Figure 2 and Section 4.8).

## **4 | OWNER/USER-PROVIDED INFORMATION**

### **4.1 | Property Ownership**

Douglas County Assessor records show the subject property under the ownership of Chelan Douglas Regional Port Authority, at 3698 Airport Way, East Wenatchee, Washington.

The 1932 Metzker Map indicates Pangborn Field was operated by the City of Wenatchee (Section 5.10).

---

<sup>6</sup> <https://websoilsurvey.sc.egov.usda.gov/App/WebSoilSurvey.aspx>. Accessed 17, 2023.



#### **4.2 |Environmental Liens or Activity and Use Limitations**

The user did not report environmental liens or activity and use limitations. In database records obtained from Ecology, liens, restrictive covenants, or environmental land use limitations for the subject property were not identified.

#### **4.3 |Commonly Known or Reasonably Ascertainable Information**

The user did not report commonly known or reasonably ascertainable information about generally known contaminated sites nearby and not already listed in regulatory databases. We are not aware of nearby contaminated sites not identified in the regulatory databases.

#### **4.4 |Valuation Reduction for Environmental Issues**

Properties with known environmental contamination sometimes experience a reduction in property value as a result. Readily available Douglas County Tax Assessor records do not indicate declining property tax values or an unexplained drop in valuation for the subject property, which could indicate environmental concerns. The values have increased significantly since 2019 according to current Assessor records (see Section 5.7).

#### **4.5 |Reason for Performing Environmental Assessment**

We understand that this Phase 1 Environmental Site Assessment was requested to evaluate the subject property environmental conditions prior to rehabilitating the GA Terminal Building. We are not aware of other reasons that environmental assessment services were requested.

#### **4.6 |Client Responsibility**

The Client was responsible for providing information relating to subject property environmental conditions, as outlined in our proposed scope of work, including:

- Access to the subject property.
- Access to person(s) knowledgeable about the subject property during a site reconnaissance; and,
- Available documentation concerning known or potential environmental liabilities if they exist.

#### **4.7 |Specialized Knowledge**

ASTM Standard Practice E 1527-21 for environmental assessment defines specialized knowledge as information the user of the report or subject property owner would have pertaining to previous and current property uses. Specialized knowledge was not reported.

#### **4.8 |Owner/User-Provided Documentation**

In a copy of the Preliminary Planning Assessment, Draft Environmental Report, Pangborn Memorial Airport, prepared for Pangborn Memorial Airport in 2019<sup>7</sup>, G-Logics of Issaquah, Washington presented results of an Airport Remedial Investigation/Feasibility Study (RI/FS) to satisfy requirements of the Pollution Liability Insurance Agency' (PLIA) Revolving Loan and

---

<sup>7</sup> G-Logics. Preliminary Planning Assessment, Draft Environmental Report, Pangborn Memorial Airport, One Pangborn Drive, East Wenatchee, WA, Prepared for Ron Russ, Pangborn Memorial Airport. April 22, 2019. Project 01-1230-A.

Grant Program. The investigation focused on above ground storage tanks (ASTs) and sixteen USTs in an approximately 34-acre rectangular area roughly centered on the subject property<sup>8</sup> location. The USTs were abandoned, removed, temporarily closed, or remain in place and were used for storing unleaded gasoline, aviation gasoline, diesel, used oil, and/or heating oil. Most were identified within an approximately 5-acre area surrounding the subject property.

Twelve of the existing and former UST locations are approximately 100 and 200 feet to the north and northwest of the subject property, respectively. Two temporarily closed 10,000-gallon av-gas USTs were also identified approximately 130 feet south of the subject property. The following four USTs were identified by G-Logics immediately adjacent to the subject property (see Appendix 11.2, Figure 2):

- **Tank A** is near the west corner of the GA Terminal Building. The tank was reportedly abandoned-in-place. Its date of installation, size, and contents were unknown.
- **Tank W** is near the west corner of the GA Terminal Building (adjacent to Tank A). The tank was identified by G-Logics using ground penetrating radar (GPR) and its date of installation, size, and contents are unknown.
- **Tank J** is an inactive heating oil tank on the northeast side of the GA Terminal Building. Its size is unknown. Elevated diesel-range petroleum hydrocarbons were identified in shallow soil<sup>8</sup>. The UST supplied oil to GA Terminal Building heating and was disconnected in about 2008 according to facility personnel (Section 7.0).
- **Tank F** is a 750-gallon used-oil tank removed from the northeast of Tank J. The tank was there temporarily in about the 1980s, according to G-Logics.

In a copy of the Addendum to Preliminary Planning Assessment prepared for Pangborn Memorial Airport in 2020<sup>9</sup>, G-Logics presented the results of soil sampling conducted with soil borings at or adjacent to the nearby USTs, including Tanks A, W, and J. In summary, soil borings GLB-5 through GLB-7 were completed adjacent to Tanks A and W and soil borings GLB-18 through GLB-20 were completed adjacent to Tanks J and F, with soil samples collected at various depths to 20 feet bgs for analysis of one or more petroleum hydrocarbon compounds. In one sample collected from boring GLB-20, adjacent to Tank J at 2 feet bgs, diesel-range petroleum hydrocarbons were reported at 6,620 milligrams per kilogram, well above State cleanup levels. UST locations are shown on Figure 2 (Appendix 11.1). Groundwater was not encountered.

## 5 | RECORDS REVIEW

Environmental agency records and a variety of current and historical records were reviewed by BAI to identify agency listings, property uses, conditions, buildings, and structures that may indicate potential *RECs* at the subject property.

---

<sup>8</sup> G-Logics. Preliminary Planning Assessment, Draft Environment Report. April 22, 2019. (Figure2).

<sup>9</sup> G-Logics. Addendum to Preliminary Planning Assessment, Pangborn Memorial Airport. October 6, 2020. Project 01-1230-B.



## 5.1 | Standard Environmental Database Records

We reviewed an environmental database report prepared for the subject property and surrounding area by EnviroSite Corporation on May 12, 2023. The report is a search of sites listed in various State and Federal government environmental databases within the ASTM-prescribed search radius of 1-mile from the subject property.

### Subject Property

The subject property location was mapped in the report with an address of 1 Pangborn Drive (Facility ID WA366, in the environmental database search report and listed in the ECHO<sup>10</sup>, EPA UST<sup>11</sup>, FRS<sup>12</sup>, and UST-WA<sup>13</sup> databases. The site is listed with fuel tanks identified as: Tank B, Tank C, Tank D, Tank E, Tank K, Tank M, Tank N, Tank Q, and Tank R. All tanks except Tank Q and Tank R are listed as closed. These tanks are not specifically mapped in the radius search report but are interpreted to be on nearby Airport properties. Tanks Q and R are approximately 130 feet south of the subject property. See Sections 4.8 and 5.2 for additional information.

### Adjacent/Nearby Properties

Sites identified in the leaking underground storage tank (LUST) or Confirmed or Suspected Contaminated Site List (CSCSL) database and within ¼ mile and hydraulically upgradient of the subject property are generally considered to have some potential to cause an environmental impact to the subject property. There were no mapped sites in the radius report meeting this condition.

*Pangborn Memorial Airport/TSA Pangborn Memorial/Pangborn Memorial Airport/Pangborn Drive TSA* (Facility Site ID 366), at 1 Pangborn Drive, is mapped 1,157 feet northwest (hydraulically cross gradient) of the subject property and listed in the ALL SITES<sup>14</sup>, BRS<sup>15</sup>, CSCSL-HWS-WA<sup>16</sup>, CSCSL NFA-WA<sup>17</sup>, DOCKET<sup>18</sup>, ECHO, ERNS<sup>19</sup>, FRS, HSL-WA<sup>20</sup>, ICIS<sup>21</sup>, INACTIVE PCS<sup>22</sup>, PCS ENF<sup>23</sup>, PCS FACILITY<sup>24</sup>, RCRA\_VSQG<sup>25</sup>, and UST-WA databases. The listing is interpreted to represent environmental conditions across Pangborn Memorial Airport, including former and abandoned USTs north and northwest of the subject property (see Sections 4.8 and 5.2).

A copy of the EnviroSite database report is included in Appendix 11.7.

---

<sup>10</sup> ECHO – EPA Enforcement and Compliance History Online

<sup>11</sup> EPA UST – EPA's Underground Storage Tank database

<sup>12</sup> FRS – Facility Index Systems

<sup>13</sup> UST-WA – Ecology's Underground Storage Tank database

<sup>14</sup> ALL SITES – All remediation sites.

<sup>15</sup> BRS – Biennial Reporting Systems.

<sup>16</sup> CSCSL-HWS-WA – CSCSL Hazardous Waste

<sup>17</sup> CSCSL NFA-WA – CSCSL No Further Action

<sup>18</sup> DOCKET – Hazardous Waste Compliance Docket

<sup>19</sup> ERNS – Emergency Response Notification System

<sup>20</sup> HSL-WA – Ecology's listing of hazardous sites

<sup>21</sup> ICIS – Integrated Compliance Information System

<sup>22</sup> INACTIVE PCS – Inactive Permit Compliance Facility

<sup>23</sup> PCS ENF – Enforce Permit Compliance Facility

<sup>24</sup> PCS FACILITY – Permit Compliance Facility

<sup>25</sup> RCRA\_VSQG EPA's Very Small Quantity Generator database

## 5.2 | Additional Environmental Agency Record Sources

### WSDOE Facility/Site Database.

The subject property was mapped on the Facility/Site database mapping website<sup>26</sup> as Pangborn Memorial Airport Pangborn Dr (Facility/Site ID 366) at 1 Pangborn Rd. The site is listed with interactions with Ecology’s Toxics program regarding cleanup. The site is also listed with interactions with Ecology’s Water Quality program regarding the industrial and stormwater general permit.

### WSDOE What’s in my Neighborhood.

The subject property GA Terminal Building was mapped with “cleanup started” on Ecology’s What’s in My Neighborhood database mapping website<sup>27</sup> as Pangborn Memorial Airport (Facility Site ID 366, Cleanup Site 15332). Records obtained from the website included the following:

- In a Pangborn Field Site Hazard Assessment (Facility Site ID: 366), Recommendation of No Further Action, prepared by Chelan Douglas Health District on February 24, 2004, it was reported that Columbia Skyways operated an aerial pesticide application business approximately 250 feet northwest of the subject property. The operation was in business from approximately 1968 through 1983, where “spray tanks were filled with pesticides used for apples, such as guthion and parathion, on an unpaved area of the airport.” The area was “completely paved with asphalt in 1987, and since that time no pesticide handling has taken place in this area.” Jentel Pesticide Storage, “a private company with an evaporation pond, that applies pesticides by truck to homeowners’ lawns and gardens,” was identified approximately ½ mile southwest of the subject property. It was also reported that “groundwater is typically 300 feet deep in the area” containing the site. The Health District reported no documented significant releases of pesticides or petroleum hydrocarbons to the environment.
- In an investigation report, Pangborn Airport Site – Soil Excavation and UST Removal, prepared by Aspect Consulting in 2020<sup>28</sup>, it was reported that one 1,100-gallon heating oil UST and one 1,000-gallon gasoline UST were removed in support of construction of a new fueling facility. The fueling facility was approximately 100 feet northwest of the subject property. An old hangar (Building 3750) was demolished at this location concurrent with removal or abandonment of associated USTs. Aspect also conducted surficial soil sampling within the limits of a former UST excavation to assess conditions for construction worker safety prior to new construction. In the bottom of a heating oil tank excavation, soil with lead was present above the State regulatory level in the bottom at a depth of 8 feet bgs. A nearby surficial sample collected at 2 feet bgs had petroleum hydrocarbons above the State regulatory level. The results were reported to Ecology and

<sup>26</sup> <https://apps.ecology.wa.gov/facilitysite/Map/MapSearch>. Accessed 5-22-2023

<sup>27</sup> <https://apps.ecology.wa.gov/neighborhood>. Accessed 5-15-2023

<sup>28</sup> Aspect Consulting. Pangborn Airport Site – Soil Excavation and UST Removal, prepared for T-O Engineers, Inc. (project no. 190245). January 3, 2020. <https://apps.ecology.wa.gov/cleanupsearch/site/15332#site-documents>

Ecology responded in a letter dated September 16, 2022, indicating the site would be listed with Cleanup Site identification 15332. Cleanup Site 15332 does not apply to the subject property.

Based on reported soil type, distance from the subject property, and the depth to groundwater, the above listed sites are not an interpreted risk to the subject property.

### **WSDOE UST/LUST database.**

An Underground Storage Tank Summary obtained from Ecology’s online UST database for Pangborn Memorial Airport (Facility/Site ID 366; UST ID 1653) at 1 Pangborn Rd, identifies 10 USTs at unspecified airport locations. The summary shows Tanks C, D, E, F, K, M, and N were removed, Tank B was closed in place, and Tanks Q and R were temporarily closed.

A 2019 UST Decommissioning Report obtained from Ecology shows that a 1,000-gallon gasoline UST was removed by HydroCon<sup>29</sup> from a location approximately 100 feet northwest of the subject property. Soil petroleum hydrocarbon contamination was not reported.

An Ecology Temporary Closure Notice for Airport Tanks Q and R was obtained from Ecology. The notice shows that two, 10,487-gallon avgas USTs were removed from service on November 20, 2019. These tanks are located beneath a pump island approximately 130 feet south of the subject property hangar.

Based on reported soil type, distance from the subject property, results of previous assessments, and the depth to groundwater, the above listed sites are not an interpreted risk to the subject property.

### **5.3 |Historic Topographic Maps**

USGS topographic maps from 1912, 1914, 1966, 2011, 2014, 2017, and 2020 were available and reviewed for this assessment.

- On the 1912 and 1914 topographic maps, the subject property is undeveloped. The maps predate the presence of Pangborn Memorial Airport. Grant Road is illustrated approximately ¼ mile to the north and the closest building is to the north on the south side of Grant Road.
- On the 1966 topographic map, the subject property building is illustrated with other Airport infrastructure along Airport Way. The Airport is identified as an air strip (Pangborn Field). The map predates the existing Airport facilities. Gravel or borrow pits are shown north and south of the airport and orchards cover large areas east and west of the Airport.
- The 2011, 2014, 2017, and 2020 topographic maps show roads, landmarks, and surface water features but generally not buildings or structures.

---

<sup>29</sup> UST Decommissioning Report, 1 Pangborn Drive, East Wenatchee, WA, prepared for Mr. Mike Todd, Central Service, Inc. 133 NE Greeley Ave, Bend, Oregon. November 18, 2019. HydroCon Project Number 2019-045.

#### **5.4 |Historic Aerial Photographs**

We reviewed various historical aerial photographs from 1957 through 2021. The historic aerial photographs are provided in Appendix 11.4. Observations are summarized below.

- In the 1957 aerial photograph, the subject property hangar building is visible along with three other nearby buildings on the northeast side of Pangborn Field. The photograph predates a lean-to office addition observed during the site reconnaissance.
- In the 1964, 1965, and 1967 aerial photographs, the subject property is generally the same. A north storage addition is visible on the northeast side of the building. Additional buildings are visible on nearby properties to the east and west. A building is visible to the northeast, along Airport Way. Aircraft are parking adjacent to the buildings and areas in between do not appear paved. The adjacent properties are generally the same.
- In the 1983, 1990, 1991, and 1998 aerial photographs, the subject property building southeast addition is visible. The east and southeast portions of the subject property and adjacent apron to the south appear paved. The surrounding area has further filled in with airport infrastructure, and fruit orchards extensively cover distant areas to the north and east. A circular fuel pump island is visible approximately 130 feet south of the subject property building by 1990 and a subject property southeast side office lean-to addition is clearly visible starting in 1998. The Airport main terminal building is first visible along with paved parking in the 1998 photograph.
- In the 2006, 2009, 2011, 2013, 2015, 2017, 2019, 2021 aerial photographs, the subject property is generally the same. An Airport facility maintenance building, as viewed during the site reconnaissance, is visible on the adjacent property to the north starting with the 2006 photograph.

#### **5.5 |Fire Insurance Maps**

A search of historic fire insurance maps was conducted by EnviroSite. Sanborn fire insurance maps were not available for the subject property, which generally indicates a lack of significant historical urban development in the area.

#### **5.6 |City Directories**

A review was conducted of historic directories searched by EnviroSite covering the subject property address (3764 Airport Way) and nearby properties on Airport Way and Grant Road for various years from 1963 through 2018 at approximately 5-year intervals. In summary, the subject property was listed with Alpine Aviation and Wings of Wenatchee in 2015 and Alpine Aviation and Wenatchee General Aviation in 2018. Alan Hunter was listed at the subject property in 2011. A variety of aircraft-related businesses were listed from 1983 through 2018 on nearby properties along Airport Way.

Other commercial or industrial-type business listings on Airport Way included North Star Roofing, Air Upholstery, FedEx Shipping Center, Greater Wenatchee Recycling, and Cashmere Manufacturing. Jen Tel Pest Control was identified at 4084 Airport Way, located approximately ½ mile to the southwest of the subject property. A number of residential or individual person

listings were included on Airport Way and Grant Road from 1963 through 2018. None of the above listings were interpreted to represent a potential environmental threat to the subject property based on the information provided.

A copy of the city directory search is included in Appendix 11.5.

### **5.7 | Local Agency Records**

BAI reviewed the following local agency records to identify property uses and conditions that may reveal potential environmental impacts at the subject property.

**County Assessor.** The Douglas County Interactive Web Map<sup>30</sup> website shows the subject property within tax parcel 22211610010. The owner is identified as Chelan Douglas Regional Port Authority. Further parcel details can be found in copies of the assessor records (Appendix 11.5).

**Building Records.** On May 22, 2023, a request was made to Douglas County for building records specific to the subject property. Records provided by Douglas County are specific to improvements to residences along Airport Way. There were no records pertaining to the subject property.

**Fire Department Records.** On May 22, 2023, we made a request to the Douglas County Fire District #2 for records on file related to fire/spill response, aircraft fueling tanks or heating oil tanks, and firefighter training in relation to the subject property. It was reported that the Fire Department does not keep records of USTs. It was also reported that training may have been provided by Chelan Douglas Regional Airport cooperatively with Fire Station No. 2.

The fire department did not report records specific to the subject property. Records for fire or spill response at nearby properties along Airport Way included incidents such as unauthorized burning, a rubbish fire, structure fires, an aircraft fire, and a spill of gasoline (or other). About 50 gallons of jet fuel was spilled at a location about 0.2 miles to the west based on geographic coordinates provided.

Copies of Fire Department records are included in Appendix 11.5.

**Health Department Records.** On May 17, 2023 we requested available records on file at the Chelan Douglas Health District pertaining to septic systems at the subject property. The District reported it does not have septic system records on file for subject property building (3764 Airport Way). The property closest to the subject property with septic system records was 3760 Airport Way, which includes multiple Airport maintenance buildings; however, the maintenance building immediately to the north does not appear connected to the same septic system according to records. The subject property onsite septic system observed during the site reconnaissance is

---

<sup>30</sup> <https://gis.douglascountywa.net/portal/apps/webappviewer/index.html?id=0fe80ac77b224f0c980d4052e946be03>  
Accessed May 12, 2023

potentially shared with the adjacent Airport maintenance building to the north. Copies of Health Department records are included in Appendix 11.5.

### **5.8 |National Pipeline Mapping System**

The National Pipeline Mapping System website<sup>31</sup> shows no regional hazardous liquid pipelines in Douglas County.

### **5.9 |1912 Standard Atlas**

On the 1912 Standard Atlas for Douglas County, Washington, the subject property is identified under the ownership of J.W. Doneen. Buildings or structures are not illustrated on the subject property. The closest building (farm residence) is about ¼ mile north at Grant Road.

### **5.10 |1932 Metzker’s Map**

On the 1932 Metzker’s Map for Douglas County, Washington, the subject property is part of an air strip called Pangborn Field (City of Wenatchee). Only airport runways and taxiways are illustrated; buildings or structures are not shown.

## **6 |SITE RECONNAISSANCE**

On May 18, 2023, Ryan Reich of Budinger & Associates conducted a site reconnaissance to observe current environmental conditions on the subject property and adjacent properties. The subject property grounds were walked to observe conditions in and around the buildings and take photographs.

Weather conditions were clear and calm with the temperature at about 85 degrees Fahrenheit. Representative photographs of the site are presented in Appendix 11.3.

### **6.1 |General Property Conditions**

The subject property hangar building was occupied and identified by signage as 47° North and Rantz Air, Flight Instruction and Airplane Rental. Two aircraft and an RV were stored inside the hangar. A lean-to addition was developed with office space and a lunchroom/kitchen area. The lean-to addition was in fair condition with vinyl flooring or carpeting. The hangar had clean polished concrete floors.

### **6.2 |Hazardous Substances and Petroleum Products with Identified Uses**

Two 5-gallon polyethylene fuel containers were observed inside the hanger building.

### **6.3 |Hazardous Substances and Petroleum Products with Unidentified Uses**

We did not observe the presence of obvious hazardous substances or petroleum products in bulk quantity with unidentified use on the subject property.

### **6.4 |Fuel Storage Tanks**

---

<sup>31</sup> <https://pvnpm.phmsa.dot.gov/PublicViewer/>



UST fill and vent pipes are attached to the northeast side of the subject property building, at the northeast building addition. The northeast building addition was thought to have originally housed an oil heater, according to facility personnel. The pipes are believed to be associated with a heating oil UST (Tank J) on adjacent property to the north-northeast. See Section 4.8 for additional information.

As noted in Section 4.8, two, side-by-side USTs (Tank A and W) are reportedly located on adjacent property immediately to the west, near the west corner of the subject property hangar.

#### **6.5 |Surface Staining or Odors**

Unusual noxious odors or chemical odors were not observed indoors or outdoors during the site reconnaissance. The concrete hangar floor was in good condition and free of petroleum or chemical staining.

#### **6.6 |Pools of Liquids or Wetlands**

Ponds, pools, or wetlands were not observed on the subject property or adjacent properties.

#### **6.7 |Drums and Other Containers**

Two small herbicide sprayers and various petroleum-based lubricants in new containers were inside a storage room addition on the north side of the hangar building. Light oil staining was observed on concrete beneath a portable air compressor.

#### **6.8 | Polychlorinated Biphenyls (PCBs)**

Older electrical equipment and lighting have the potential to contain PCBs. We do not consider these items to be a *REC* if they are used and disposed of properly.

#### **6.9 |Solid Waste Disposal**

We did not observe indications of solid waste dumping, burning, or landfilling on the subject property. Used tires were stored on pallets along the north side of the subject property building.

#### **6.10 |Floor Drains/Plumbing**

The subject property building has a kitchen with two floor drains and the open hangar area has a utility sink; staining was not observed. Sumps or floor drains were not observed in the hangar area floor.

Two manholes for access to septic tanks were identified north of the subject property building. Septic system records for the subject property were not found in a search conducted by Chelan-Douglas Health District (see Section 5.7).

#### **6.11 |Stormwater/Drywells**

Drywells were not observed. A catch basin with water was identified on the northeast side of the subject property building. The catch basin appears to receive drainage from paved parking to the north.

#### **6.12 |Monitoring Wells/Water Wells**

Water wells and monitoring wells were not observed.

### **6.13 | Adjacent Properties**

A sump with oily water and a potential oil-water-separator was observed on the adjacent property to the north. The sump appears connected to an Airport maintenance building to the north and the maintenance building potentially shares the subject property septic system.

A pump island for USTs (Tanks Q and R) temporarily removed from service is located approximately 130 feet south of the GA Terminal Building.

## **7 | INTERVIEWS**

On June 6, 2023, Ryan Reich of Budinger & Associates interviewed Mr. Ron Russ, Airport Property and Maintenance Manager, regarding subject property historic and environmental conditions. Mr. Russ has been with the Airport and has knowledge of the subject property dating back to about 2006. He provided the following information:

- To his knowledge, the subject property GA Terminal Building was constructed at some point in the 1950s.
- Additional information on USTs at the subject property or on the immediately adjacent properties has not been found since an evaluation was made by G-Logic in 2020.
- The subject property has a septic system located northwest of the GA Terminal Building. It is unknown if the septic system is shared with the maintenance building on Airport property immediately adjacent and to the north. It was indicated that the adjacent maintenance building does not have water service, and properties along Airport Way do not have access to sewer service.
- No known floor drains are present in the open hangar area of the GA Terminal Building. The kitchen area in the GA Terminal Building has floor drains.
- The GA Terminal Building was disconnected from a heating oil tank on the adjacent property immediately to the north in approximately 2008. The UST requires decommissioning.
- Releases from USTs on the adjacent Airport property immediately northwest of the GA Terminal Building (west corner) were not identified based on the results of soil sampling conducted there by G-Logics.

## **8 | ASBESTOS AND LEAD PAINT SURVEY**

Prism Environmental Services (Prism), of Coeur d'Alene, Idaho, was retained by Budinger & Associates to conduct an Asbestos & Lead Based Paint Demolition Survey for the GA Terminal Building on May 18, 2023.

Asbestos samples were submitted to SanAir Technologies Laboratory for analysis of asbestos using polarizing light microscopy (PLM) and lead samples were tested in the field using LeadCheck field swabs. Results of sampling and testing are summarized as follows:



- Orange/Tan sheet vinyl flooring in the lobby and rear exit areas of the building contains 20 percent asbestos.
- Beige/White sheet vinyl flooring in the kitchen/lounge area of the building contains 20 percent asbestos.
- Black tar on the roof of the former heater room, located along the northeast side of the building addition, contains 8 percent asbestos.
- Lead was not detected above the 0.5 percent regulatory limit in interior and exterior building material samples tested.

The asbestos content in vinyl flooring and tar roofing are above the EPA regulatory limit of 1 percent and should be removed by certified asbestos workers when the building is remodeled. A copy of the Prism report is included in Appendix 11.9.

## 9 | CONCLUSIONS/RECOMMENDATIONS

The subject property was an identified UST site, based on online mapping by Ecology in the UST database, for existing and decommissioned USTs and associated investigations and cleanup. The records were determined to be specific to other various Airport locations. The records identify USTs on properties immediately adjacent to the subject property (see below); however, Ecology records specific to the subject property were not found. The following *RECs* were identified.

- The subject property hangar building is connected to a heating oil UST (Tank J) on the adjacent property immediately to the northeast. The UST is not used but associated fill and vent pipes were identified on the northeast side of the GA Terminal Building. During subsurface soil sampling conducted in 2018, diesel-range petroleum hydrocarbons were found next to Tank J in soil at 2 feet bgs. A waste oil UST (Tank F) was located immediately north of Tank J temporarily in the 1980s. Due to their close proximity and the potential for petroleum hydrocarbon contamination in surrounding soil, Tanks F and J are considered a *REC* for the subject property.
- Two, side-by-side USTs (Tanks A and W) are located on property immediately west and adjacent to the GA Terminal Building. Tank A was reportedly abandoned in-place with no information regarding its size and contents. Tank W was identified by an Airport environmental consultant using GPR in 2018. The size and contents of Tank W are unknown. Due to their proximity and the potential for petroleum hydrocarbon contamination in surrounding soil, Tanks A and W are considered a *REC* for the subject property.

**Data Gaps.** The subject property is connected to an onsite septic system for which records were not found. The adjacent maintenance building to the north is also potentially connected to the subject property septic system. Details regarding the onsite septic system should be further evaluated.

**Asbestos.** Sheet vinyl flooring in the lobby, kitchen, and back entrance of the GA Terminal Building, and black tar roofing material on the northeast side building addition, have asbestos above the threshold for safe handling. This ACM requires abatement by a certified asbestos abatement professional prior to demolition or remodeling.

**10 |SIGNATURE OF ENVIRONMENTAL PROFESSIONAL(S)**

I declare that Budinger & Associates, Inc. environmental assessment personnel meet the definition of *Environmental Professionals* as defined in 312.10 of 40 CFR 312. I have the specific qualifications based on education, training, and experience to assess a property of the nature, history, and setting of the subject property. I have developed and performed the appropriate inquiries in substantial conformance with the standards and practices set forth in 40 CFR Part 312.

Prepared by:  
Budinger & Associates, Inc.



Ryan Reich, LG  
Geologist



Stephen D. Burchett, PE  
Manager Environmental Services, Principal

# Appendices

GA Terminal Building  
3764 Airport Way  
East Wenatchee, Washington

# Appendix 11.1




## Vicinity Map



Source: ESRI PLSS Map Viewer Community Maps. 5-17-2023



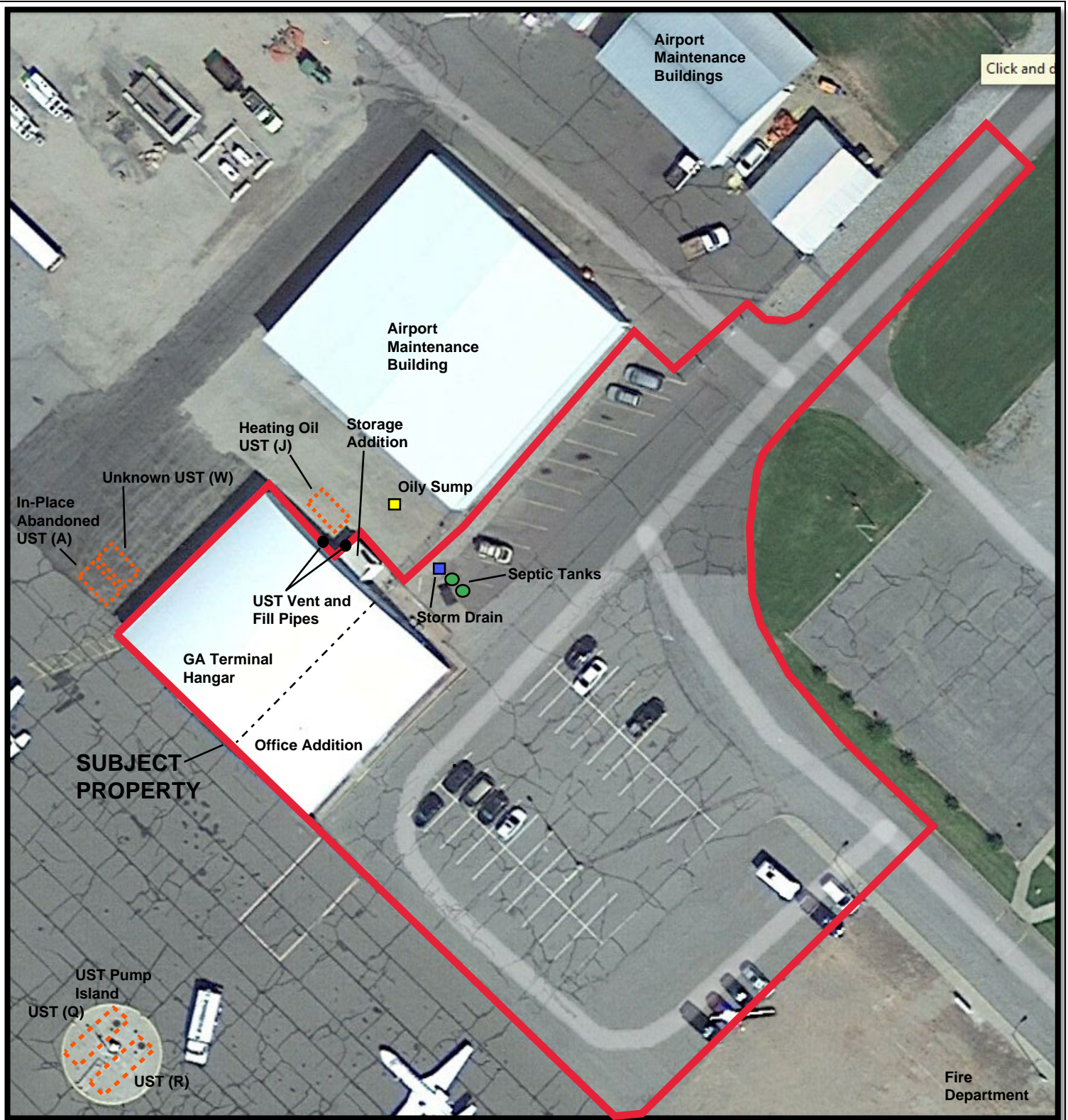
<b>Vicinity Map</b> GA Terminal Building 3764 Airport Way East Wenatchee, Washington	
 <b>Budinger &amp; Associates</b> 1101 N Fancher Road Spokane Valley, WA 99212	<b>Figure 1</b>

# Appendix 11.2



## Site Map






Source: Google Earth Pro. Accessed 5-17-2023



Not to Scale

<p><b>Site Map</b>          GA Terminal Building          3764 Airport Way          East Wenatchee, Washington</p>	
 1101 N Fancher Road Spokane Valley, WA 99212	<p><b>Figure</b> <b>2</b></p>

# Appendix 11.3



## Site Photographs





Southwest side view of GA Terminal hangar (looking north).



View of GA Terminal southeast building addition (looking south).



View of parking and southeast side of GA Terminal Building (looking west from east boundary of subject property).



View of northwest side of GA Terminal Building hangar area.



Location of USTs near west corner of GA Terminal Building.



View of heating oil UST location near northeast side of GA Terminal Building.



View of building addition on northwest side of GA Terminal Building.



View of manholes at subject property septic system (northeast side of GA Terminal).





View of entrance and signage at GA Terminal southeast building addition.



Lobby area inside GA Terminal southeast building addition.



View of kitchen area inside southeast building addition.



View of aircraft inside original GA Terminal hangar.



View alongside of RV inside hangar.



View of utility sink inside hangar.



View inside of northwest building addition.



View of conference room inside building addition.





View of east parking area from east corner of GA Terminal building.



View of Airport maintenance facility north of subject property (looking northwest from subject property).



View of maintenance building immediately north of subject property (looking west).



View of Airport apron on adjacent property to the south.

# Appendix 11.4

Historic Topographic Maps/Aerial Photographs  
Standard Atlas/Metzker's Map



# Historical Topographic Map Report | 2023

Order Number: 86661

Report Generated: 05/12/2023

Project Name: Pangborn Airport GA Terminal  
Phase 1

Project Number: X23119

Pangborn Airport GA Terminal  
3764 Airport Way  
East Wenatchee, WA 98802

---

Contact us at:  
(866) 211-2028  
[envirositecorp.com](http://envirositecorp.com)

Envirosite's Historical Topographic Map Report is designed to assist in evaluating a subject property resulting from past activities. Envirosite's Historical Topographic Map Report includes a search of USGS historical topographic maps, dating back to the early 1900s.

## TOPOGRAPHIC MAPS FOUND:

	<u>Map Name:</u>	<u>Year:</u>	<u>Revision Year:</u>	<u>Scale:</u>
1.	<u>Malaga</u>	1912	N/R	1 : 48000
2.	<u>Malaga</u>	1912	N/R	1 : 62500
3.	<u>Malaga</u>	1914	N/R	1 : 62500
4.	<u>Rock Island</u>	1966	N/R	1 : 24000
5.	<u>Rock Island</u>	2011	N/R	1 : 24000
6.	<u>Rock Island</u>	2014	N/R	1 : 24000
7.	<u>Rock Island</u>	2017	N/R	1 : 24000
8.	<u>Rock Island</u>	2020	N/R	1 : 24000

The USGS 7.5 minute series includes scales 1:24,000 / 1:25,000 / 1:31,680. The USGS 15 minute series includes scales 1:48,000 / 1:62,500 / 1:63,360. The USGS 30x60 minute series scale is 1:100,000.

### **Disclaimer - Copyright and Trademark Notice**

*All information contained in this report are based on data available from various public, government and other sources and are based upon the best data available from those sources. The information available in this report may be available from other sources and is not exclusive or the exclusive property of Envirosite Corporation.*

*NO WARRANTY EXPRESSED OR IMPLIED, IS MADE IN CONNECTION WITH THIS REPORT, INCLUDING WITHOUT LIMITATION, MERCHANTABILITY OR FITNESS FOR A PARTICULAR PURPOSE. ALL RISK IS ASSUMED BY USER AND Envirosite assumes no liability for faulty or inaccurate information. The Reports may utilize a variety of public and other sources reasonably available to Envirosite. Envirosite cannot, and does not assure, warrant, guarantee or assume any liability for the correctness, comprehensiveness, timeliness or completeness of any of such information, nor is the information in any Report to be construed as legal advice with respect to environmental risks associated with any property. Envirosite shall not be liable to anyone for any claims, causes of action, suits, damages, losses, costs and expenses (including, without limitation, attorneys' fees and costs) arising out of or caused by this report regardless of the acts, errors or omissions, or negligence of Envirosite. Any damages shall be limited to the purchase price of the report.*

*Purchaser of the report accepts the report "As Is". The report is intended only to provide information only and should not be considered as providing any legal advice, prediction, forecast, or fact as to the environmental risk for any specific property. Reports are proprietary to Envirosite, and contain copyrighted material and trademarks of Envirosite. All other trademarks used herein are the property of their respective owners. All rights of Envirosite as to the Reports are reserved.*

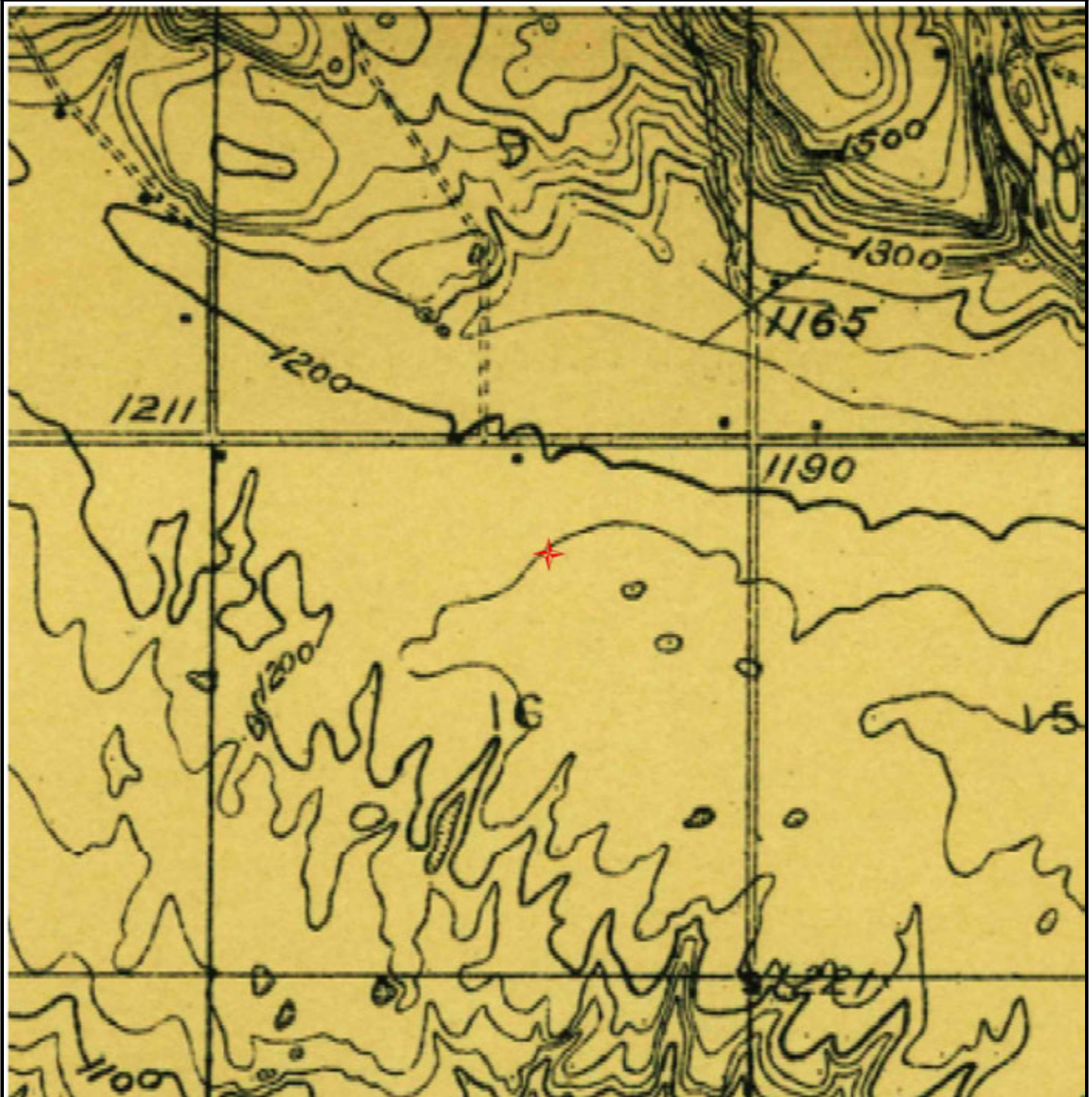


SUBJECT NAME: Pangborn Airport GA Terminal  
ADDRESS: 3764 Airport Way, East Wenatchee, WA, 98802  
LAT/LONG: 47.402161 / -120.207123

PREPARED FOR: Budinger and Associates  
ORDER #: 86661  
REPORT DATE: 05/12/2023

SUBJECT QUAD:

MAP NAME:	Malaga	MAP YEAR:	1912	REVISION YEAR:	N/R
SCALE:	1 : 48000	Part	1		



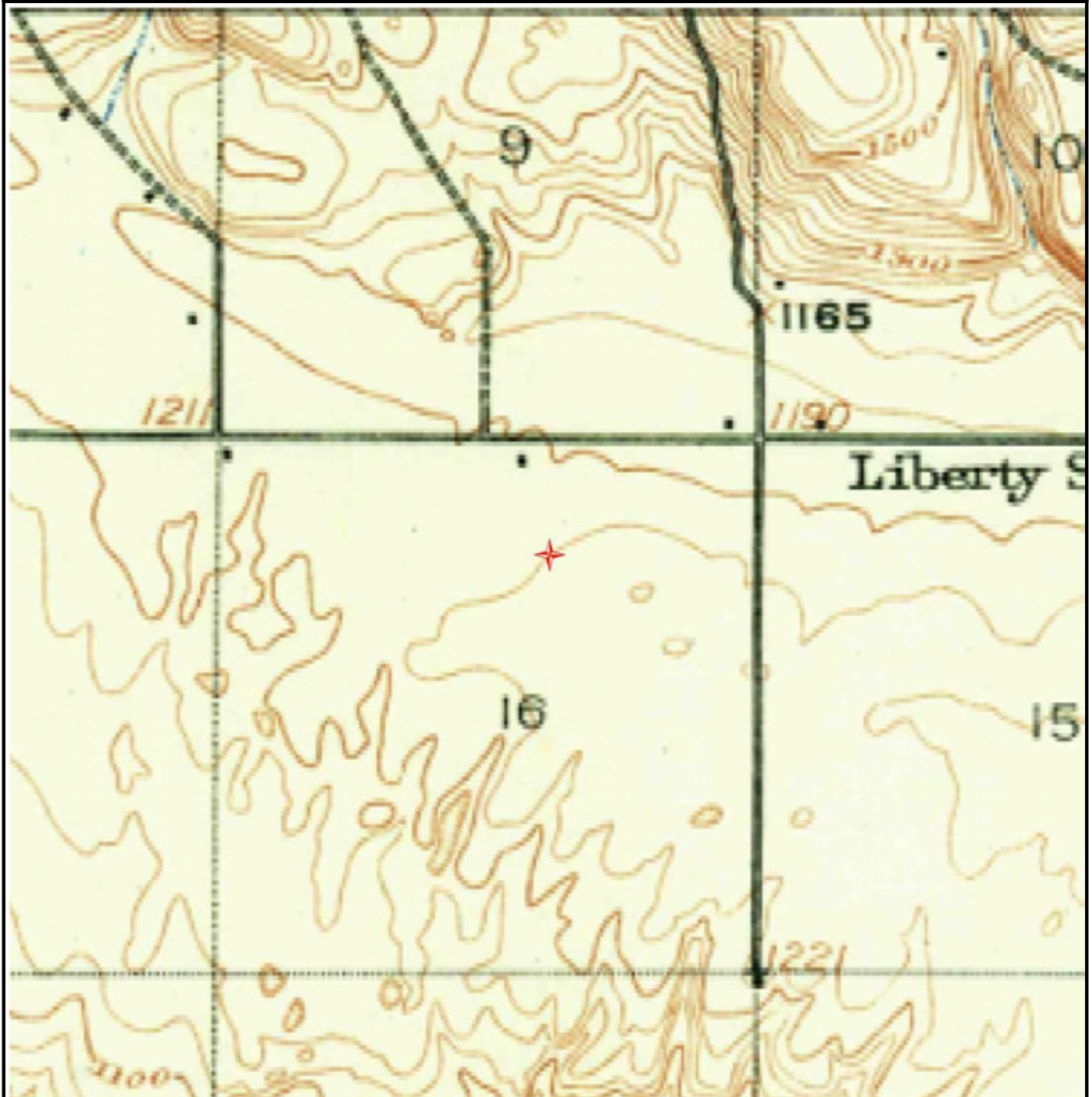


SUBJECT NAME: Pangborn Airport GA Terminal  
ADDRESS: 3764 Airport Way, East Wenatchee, WA, 98802  
LAT/LONG: 47.402161 / -120.207123

PREPARED FOR: Budinger and Associates  
ORDER #: 86661  
REPORT DATE: 05/12/2023

SUBJECT QUAD:

MAP NAME:	Malaga	MAP YEAR:	1912	REVISION YEAR:	N/R
SCALE:	1 : 62500	Part	1		

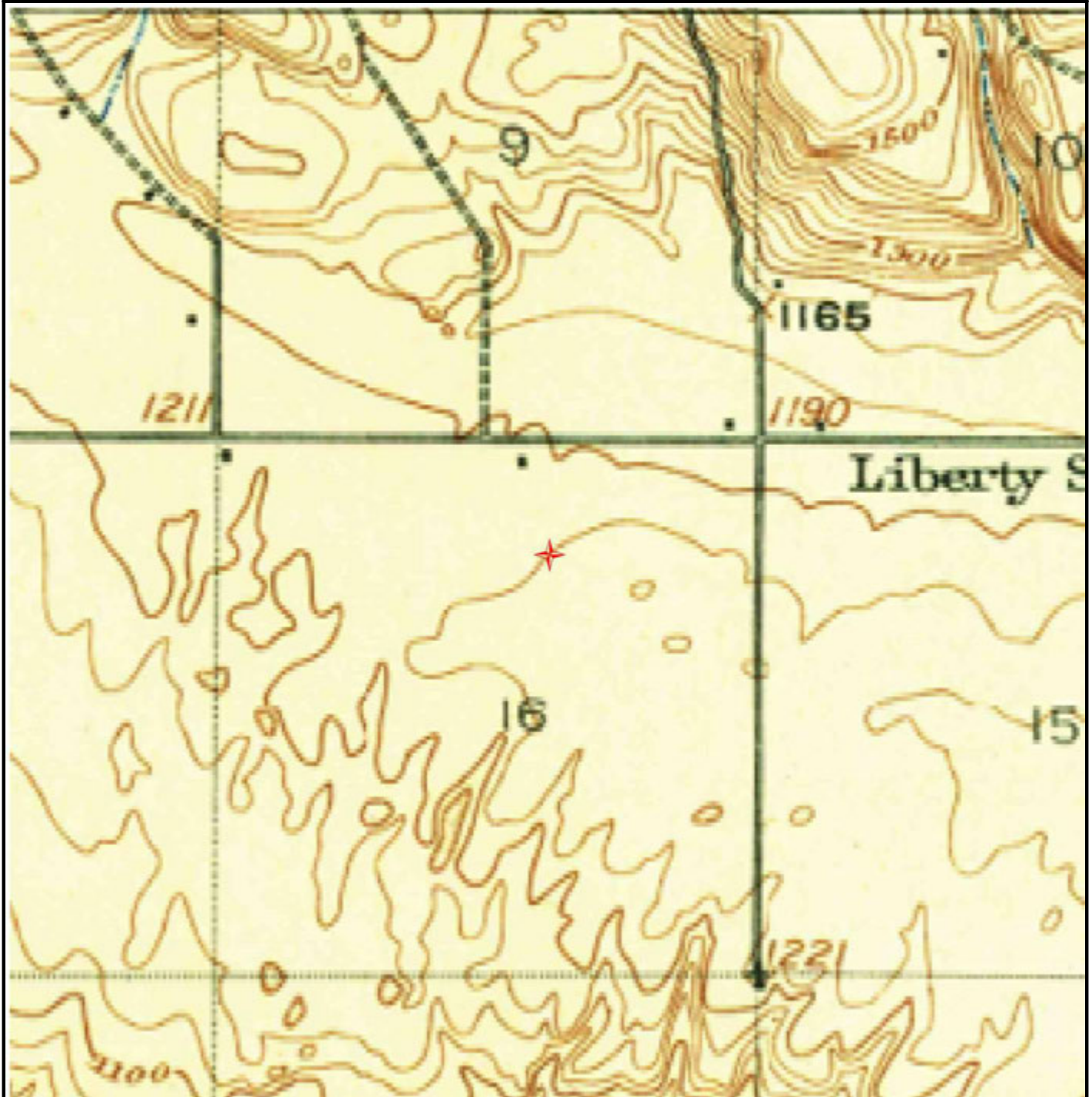


SUBJECT NAME: Pangborn Airport GA Terminal  
 ADDRESS: 3764 Airport Way, East Wenatchee, WA, 98802  
 LAT/LONG: 47.402161 / -120.207123

PREPARED FOR: Budinger and Associates  
 ORDER #: 86661  
 REPORT DATE: 05/12/2023

SUBJECT QUAD:

MAP NAME: Malaga    MAP YEAR: 1914                      REVISION YEAR: N/R  
 SCALE: 1 : 62500    Part 1



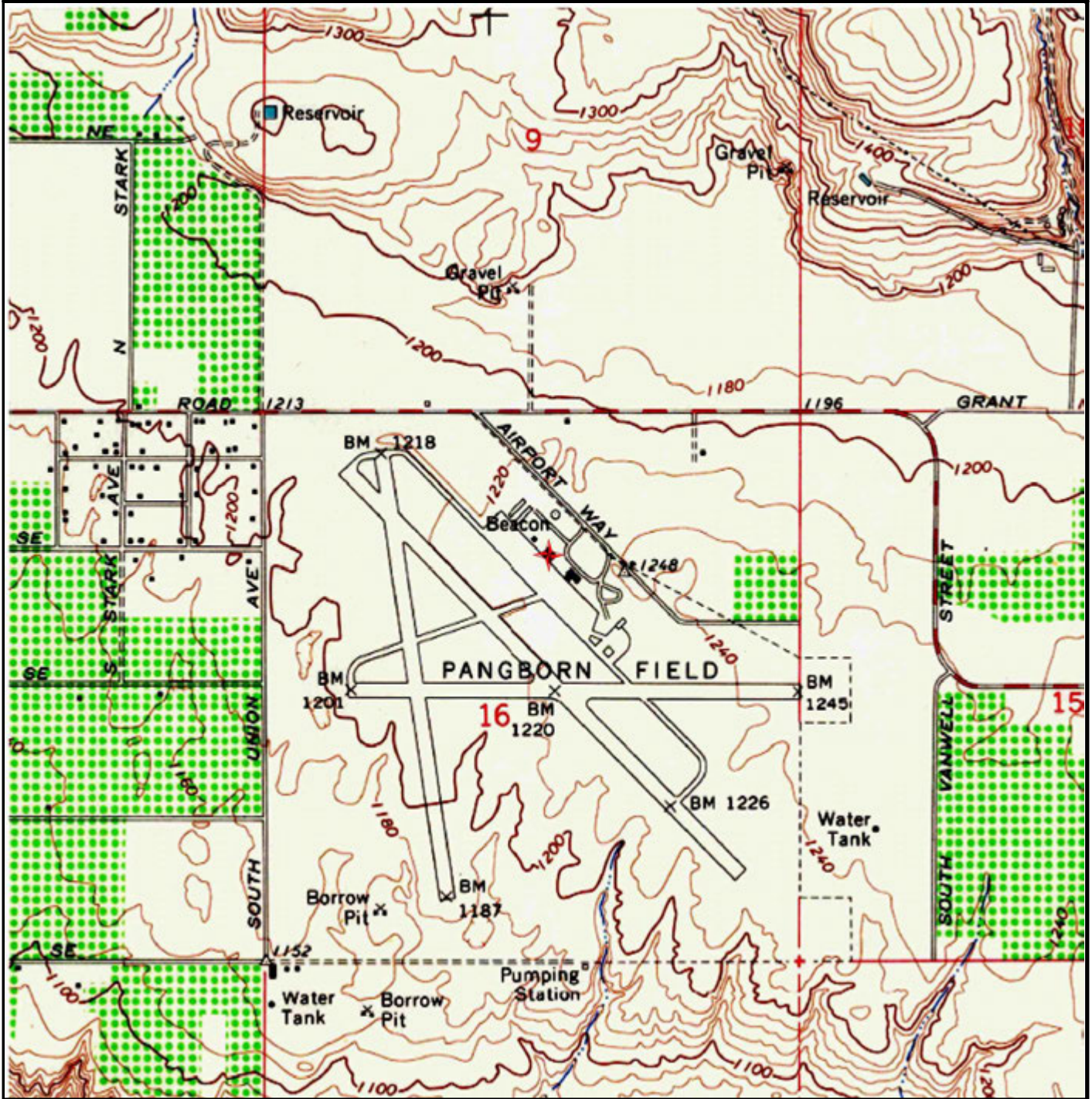


SUBJECT NAME: Pangborn Airport GA Terminal  
ADDRESS: 3764 Airport Way, East Wenatchee, WA, 98802  
LAT/LONG: 47.402161 / -120.207123

PREPARED FOR: Budinger and Associates  
ORDER #: 86661  
REPORT DATE: 05/12/2023

SUBJECT QUAD:

MAP NAME: Rock Island                      MAP YEAR: 1966                      REVISION YEAR: N/R  
SCALE: 1 : 24000                      Part 1



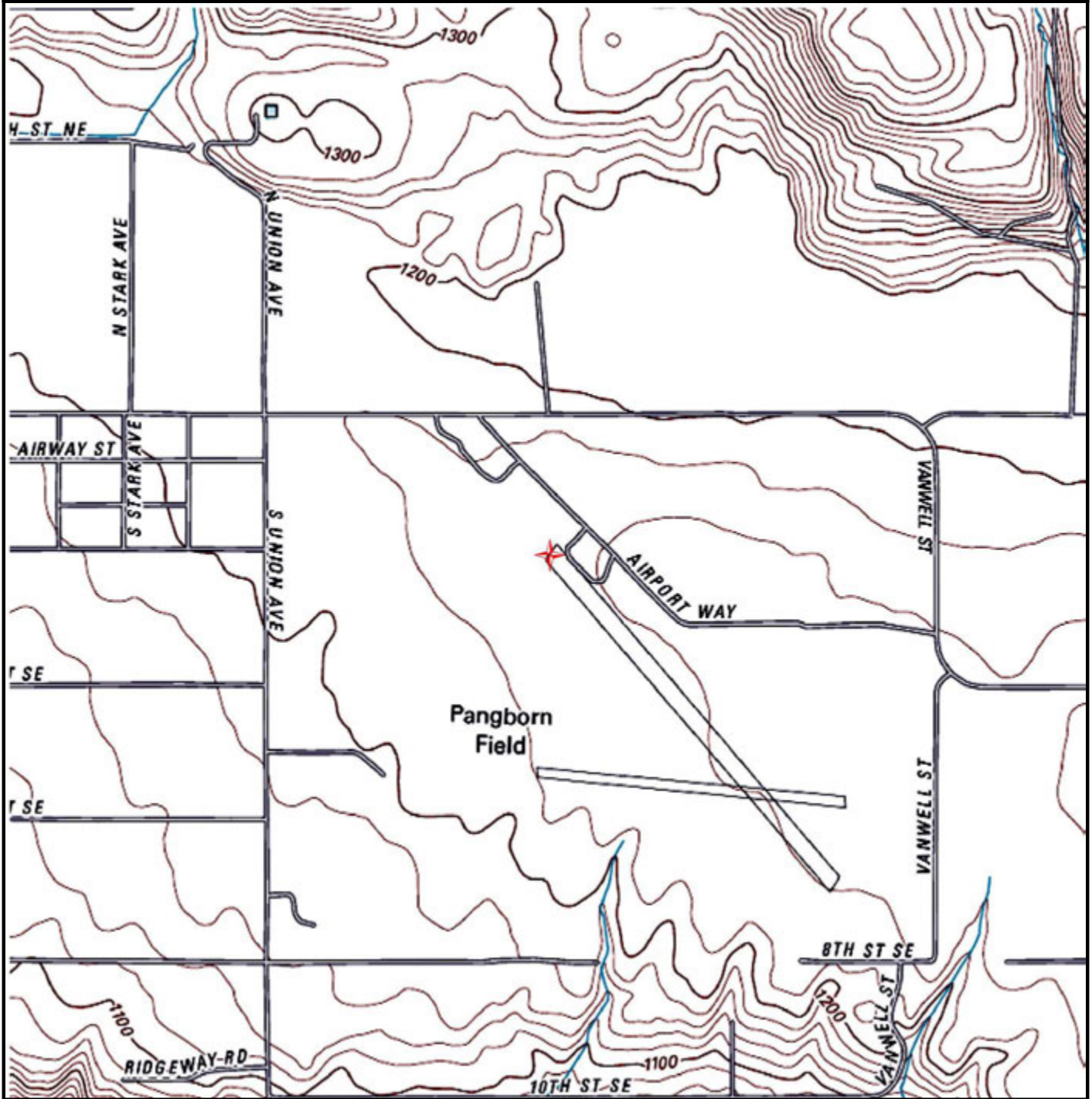


SUBJECT NAME: Pangborn Airport GA Terminal  
ADDRESS: 3764 Airport Way, East Wenatchee, WA, 98802  
LAT/LONG: 47.402161 / -120.207123

PREPARED FOR: Budinger and Associates  
ORDER #: 86661  
REPORT DATE: 05/12/2023

SUBJECT QUAD:

MAP NAME: Rock\_Island                      MAP YEAR: 2011                      REVISION YEAR: N/R  
SCALE: 1 : 24000                      Part 1

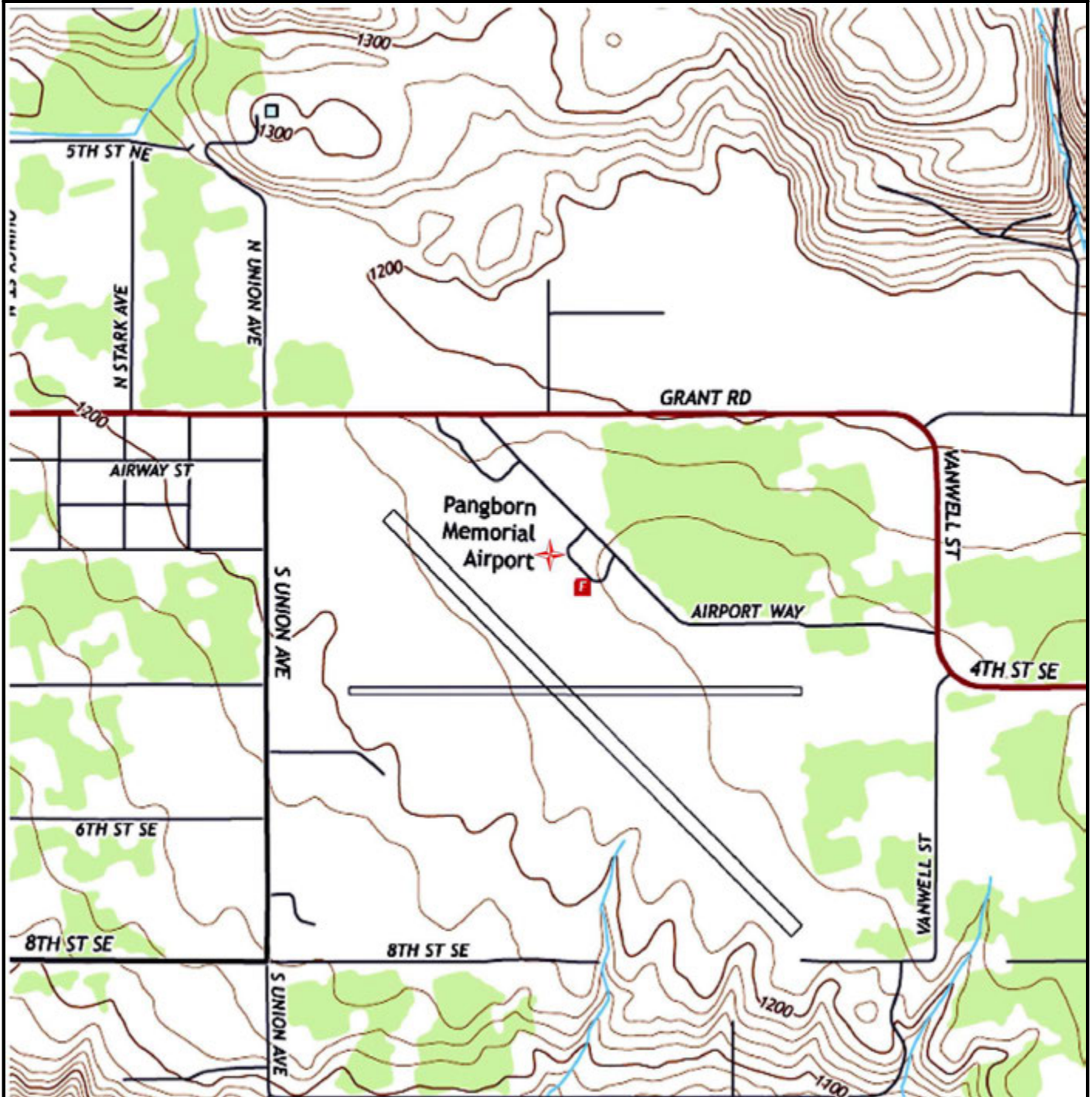


SUBJECT NAME: Pangborn Airport GA Terminal  
ADDRESS: 3764 Airport Way, East Wenatchee, WA, 98802  
LAT/LONG: 47.402161 / -120.207123

PREPARED FOR: Budinger and Associates  
ORDER #: 86661  
REPORT DATE: 05/12/2023

SUBJECT QUAD:

MAP NAME: Rock\_Island                      MAP YEAR: 2014                      REVISION YEAR: N/R  
SCALE: 1 : 24000                      Part 1



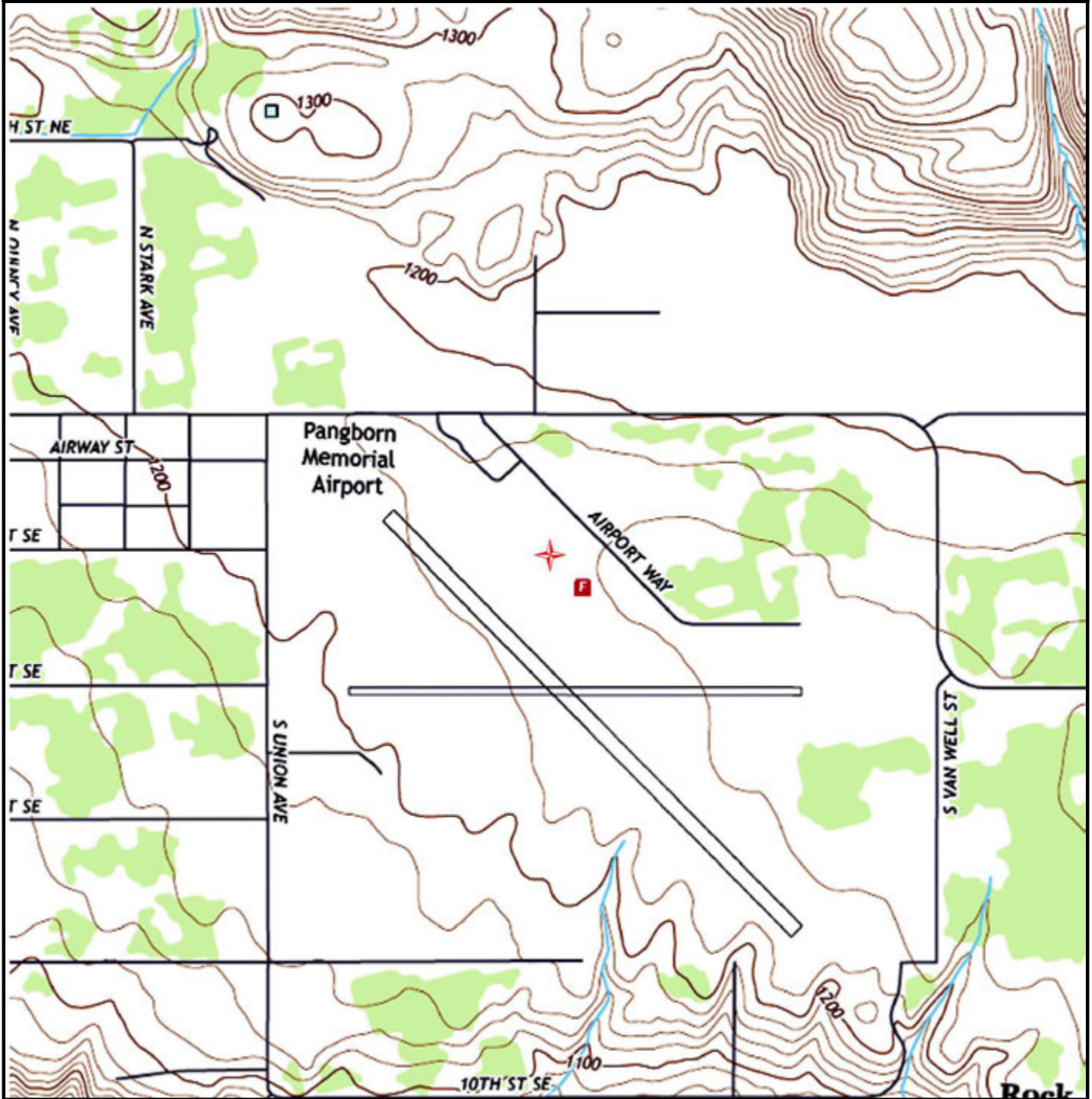


SUBJECT NAME: Pangborn Airport GA Terminal  
ADDRESS: 3764 Airport Way, East Wenatchee, WA, 98802  
LAT/LONG: 47.402161 / -120.207123

PREPARED FOR: Budinger and Associates  
ORDER #: 86661  
REPORT DATE: 05/12/2023

SUBJECT QUAD:

MAP NAME: Rock\_Island                      MAP YEAR: 2017                      REVISION YEAR: N/R  
SCALE: 1 : 24000                      Part 1



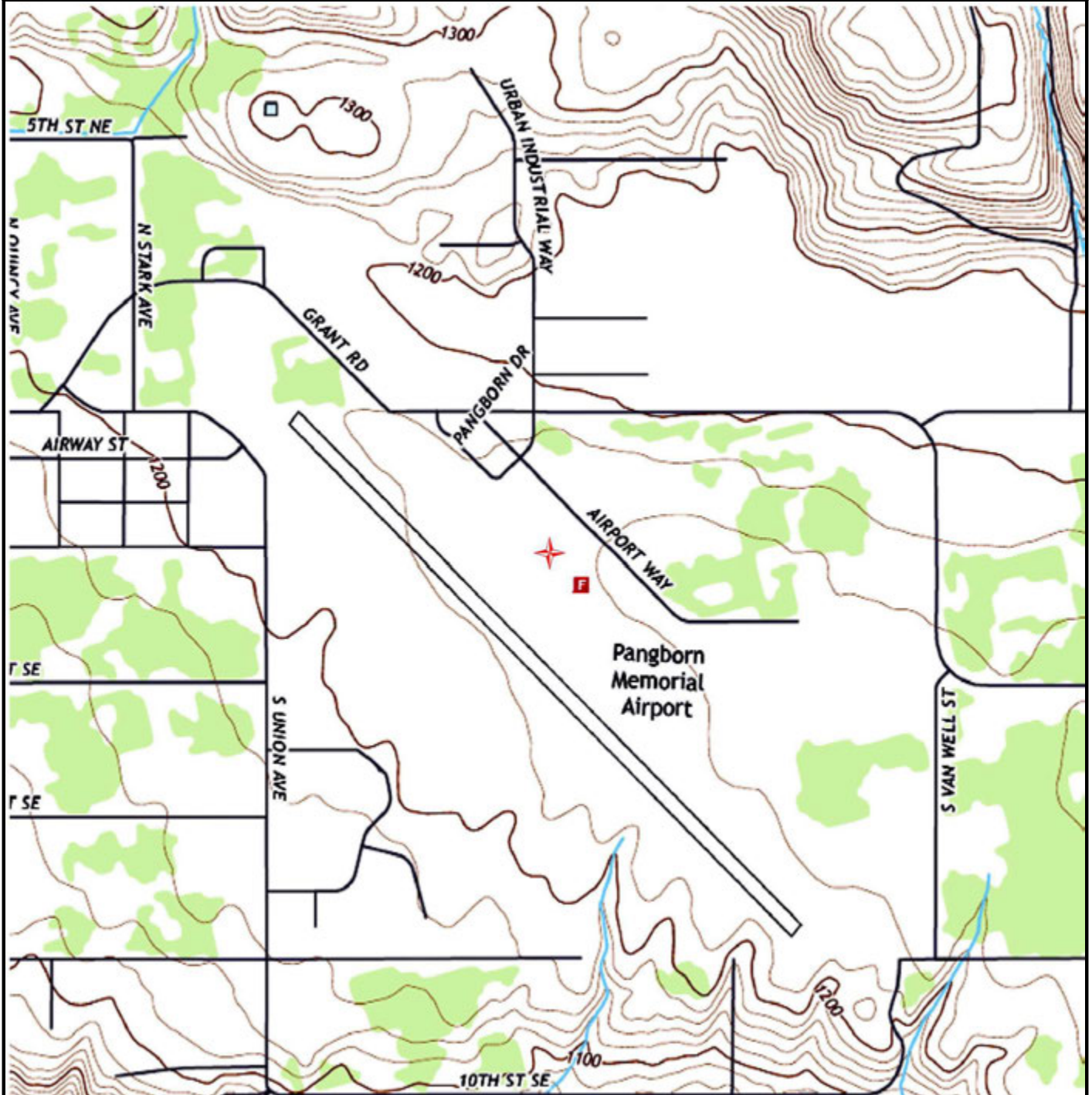


SUBJECT NAME: Pangborn Airport GA Terminal  
ADDRESS: 3764 Airport Way, East Wenatchee, WA, 98802  
LAT/LONG: 47.402161 / -120.207123

PREPARED FOR: Budinger and Associates  
ORDER #: 86661  
REPORT DATE: 05/12/2023

SUBJECT QUAD:

MAP NAME:	Rock_Island	MAP YEAR:	2020	REVISION YEAR:	N/R
SCALE:	1 : 24000	Part	1		





# Historical Aerial Photo Report | 2023

Order Number: 86661

Report Generated: 05/16/2023

Project Name: Pangborn Airport GA  
Terminal Phase 1

Project Number: X23119

Pangborn Airport GA Terminal  
3764 Airport Way  
East Wenatchee, WA, 98802

---

Contact us at:  
(866) 211-2028  
[envirositecorp.com](http://envirositecorp.com)

Envirosite's Historical Aerial Photo Report is designed to assist in evaluating a subject property resulting from past activities. EnviroSite's Historical Aerial Photo Report includes a search of available historical aerial photographs, dating back to the 1930s, or earliest available photographs.

## **ENVIROSITE SEARCHED SOURCES**

### **SUBJECT PROPERTY:**

Pangborn Airport GA Terminal  
3764 Airport Way  
East Wenatchee, WA, 98802

### **YEAR:**

1957  
1964  
1965  
1967  
1973  
1983  
1990  
1991  
1998  
2006  
2009  
2011  
2013  
2015  
2017  
2019  
2021

### **SCALE:**

1" = 1,000'  
1" = 500'  
1" = 500'  
1" = 500'  
1" = 1,000'  
1" = 1,000'  
1" = 500'  
1" = 1,000'  
1" = 500'  
1" = 500'  
1" = 500'  
1" = 500'  
1" = 500'  
1" = 500'  
1" = 500'  
1" = 500'  
1" = 500'  
1" = 500'

### **SOURCE:**

U.S.G.S  
U.S.G.S  
U.S.G.S  
U.S.G.S  
U.S.G.S  
NHAP  
DOQ  
NAPP  
DOQ  
NAIP  
NAIP  
NAIP  
NAIP  
NAIP  
NAIP  
NAIP  
NAIP  
NAIP

### **Disclaimer - Copyright and Trademark Notice**


All information contained in this report are based on data available from various public, government and other sources and are based upon the best data available from those sources. The information available in this report may be available from other sources and is not exclusive or the exclusive property of EnviroSite Corporation.

NO WARRANTY EXPRESSED OR IMPLIED, IS MADE IN CONNECTION WITH THIS REPORT, INCLUDING WITHOUT LIMITATION, MERCHANTABILITY OR FITNESS FOR A PARTICULAR PURPOSE. ALL RISK IS ASSUMED BY USER AND EnviroSite assumes no liability for faulty or inaccurate information. The Reports may utilize a variety of public and other sources reasonably available to EnviroSite. EnviroSite cannot, and does not assure, warrant, guarantee or assume any liability for the correctness, comprehensiveness, timeliness or completeness of any of such information, nor is the information in any Report to be construed as legal advice with respect to environmental risks associated with any property. EnviroSite shall not be liable to anyone for any claims, causes of action, suits, damages, losses, costs and expenses (including, without limitation, attorneys' fees and costs) arising out of or caused by this report regardless of the acts, errors or omissions, or negligence of EnviroSite. Any damages shall be limited to the purchase price of the report.

Purchaser of the report accepts the report "As Is". The report is intended only to provide information only and should not be considered as providing any legal advice, prediction, forecast, or fact as to the environmental risk for any specific property. Reports are proprietary to EnviroSite, and contain copyrighted material and trademarks of EnviroSite. All other trademarks used herein are the property of their respective owners. All rights of EnviroSite as to the Reports are reserved.


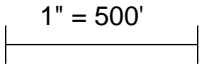
**FLIGHT YEAR:**  
1957

**Scale:** 1" = 1,000'



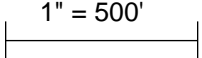



**FLIGHT YEAR:**  
1964

 **Scale:**  1" = 500'




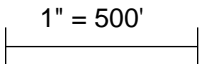
**FLIGHT YEAR:**  
1965


Scale:  1" = 500'






**FLIGHT YEAR:**  
1967


 **Scale:**  1" = 500'



**FLIGHT YEAR:**  
1973

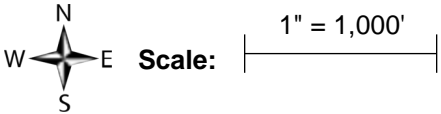
**Best Quality Available**

W  E **Scale:** |-----| 1" = 1,000'





**FLIGHT YEAR:**  
1983

Scale:  1" = 1,000'



**FLIGHT YEAR:**  
1990

N  
W E S  
**Scale:** 1" = 500'





**FLIGHT YEAR:**  
1991

**Subject Cannot Be Centered**



**Scale:** |-----|  
1" = 1,000'





**FLIGHT YEAR:**  
1998

N  
W E S **Scale:** 1" = 500'






**FLIGHT YEAR:**  
2006

 **Scale:**  1" = 500'





**FLIGHT YEAR:**  
2009

**Scale:**  1" = 500'






**FLIGHT YEAR:**  
2011

N  
W E S  
**Scale:** 1" = 500'





**FLIGHT YEAR:**  
2013

 **Scale:** |-----| 1" = 500'





**FLIGHT YEAR:**  
2015

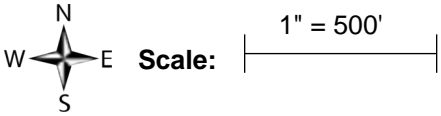
N  
W E S  
**Scale:** 1" = 500'





**FLIGHT YEAR:**  
2017

Scale: 1" = 500'

A north arrow with 'N' at the top, 'S' at the bottom, 'E' on the right, and 'W' on the left. To its right is a scale bar labeled 'Scale: 1" = 500''.



**FLIGHT YEAR:**  
2019

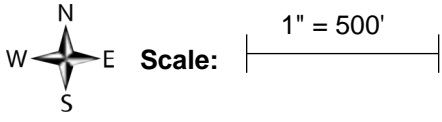
N  
W E S  
**Scale:** 1" = 500'





**FLIGHT YEAR:**  
2021

Scale: 1" = 500'

A north arrow with 'N' at the top, 'S' at the bottom, 'W' on the left, and 'E' on the right. To its right is a scale bar labeled 'Scale: 1" = 500''.





## 1912 Standard Atlas

# 1912 Standard Atlas





## 1932 Metzker's Map

# 1932 Metzker Map





# Appendix 11.5




Historical Records/Local Agency Records/Other




## National Pipeline Mapping Service

# NATIONAL PIPELINE MAPPING SYSTEM

## Legend

-  Accidents (Liquid)
-  Hazardous Liquid Pipelines
-  Breakout Tanks



Pipelines depicted on this map represent gas transmission and hazardous liquid lines only. Gas gathering and gas distribution systems are not represented.

**This map should never be used as a substitute for contacting a one-call center prior to excavation activities. Please call 811 before any digging occurs.**

Questions regarding this map or its contents can be directed to [npms@dot.gov](mailto:npms@dot.gov).


Projection: Geographic

Datum: NAD83

Map produced by the Public Viewer application at [www.npms.phmsa.dot.gov](http://www.npms.phmsa.dot.gov)

Basemap image is the intellectual property of Esri and is used herein under license. Copyright © 2020 Esri and its licensors. All rights reserved. World Imagery map service data is attributed to Esri, Maxar, Earthstar Geographics, and the GIS User Community.

Date Printed: Jun 13, 2023







## Fire Insurance Maps

# Fire Insurance Maps No Coverage Statement

**Site Location**

Pangborn Airport GA Terminal  
3764 Airport Way  
East Wenatchee, WA

**Requested by**

Envirosite Corporation  
2 Corporate Drive  
Shelton, CT

**HIG Project #**

2074415

**Client Project #**

86661

**Date Created**

05/15/2023



Historical  
Information  
Gatherers

---

**FIM+ Maps**

The HIG Historical Map Collection and the United States Library of Congress Map Collection were searched for fire insurance maps (FIMs), real estate atlases and similar maps for the site location and adjoining properties. No FIMs or similar maps were identified for the site location and/or adjoining properties.



## City Directories





**ENVIROSITE**  
Corporation

# City Directory Report | 2023

Order Number: 86661

Report Generated: 05/15/2023  
Pangborn Airport GA Terminal  
3764 Airport Way  
East Wenatchee, WA 98802

---

56 Broome Corporate Parkway  
Conklin, NY 13748

Prepared for Envirosite Corporation By:



Property Archives

Toll Free: 866-211-2028  
[www.envirositecorp.com](http://www.envirositecorp.com)

# City Directory Report

EnviroSite's Standard City Directory Report is a screening tool designed to assist in historical use determination of a subject property and adjacent properties. It includes a search of Property Archives digital datasets and national book collections including the Library of Congress and/or the Allen County Public Library at five year intervals or the closest available intervals.

## **RESEARCH SUMMARY:**

The following research sources were consulted in the preparation of this report:

<b><u>SOURCE:</u></b>	<b><u>YEAR:</u></b>
Property Archives	2018, 2015, 2011, 2007, 2002, 2001, 1998, 1993
Wenatchee City Directory	1988, 1983, 1978, 1973, 1968, 1963

Property Archives is a proprietary and comprehensive dataset of over 1.5 billion commercial, industrial and residential records, business names and uses and occupant records for every city and town in the United States, from recent years to the early 1990s. Property Archives dataset is wholly owned and operated by Property Archives, LLC

This report was prepared by Property Archives, LLC for EnviroSite Corporation



**Property Archives**

## **SUBJECT PROPERTY:**

3764 Airport Way , East Wenatchee, WA 98802

## **ADJOINING PROPERTIES:**

3000 - 4000 Grant Rd, East Wenatchee, WA

Airport Way, East Wenatchee, WA, 98802

### *Disclaimer - Copyright and Trademark Notice*

*All information contained in this report is based on data available from various public, government and other sources and are based upon the best data available from those sources. The information available in this report may be available from other sources and is not exclusive or the exclusive property of Property Archives, LLC*

*NO WARRANTY EXPRESSED OR IMPLIED, IS MADE IN CONNECTION WITH THIS REPORT, INCLUDING WITHOUT LIMITATION, MERCHANTABILITY OR FITNESS FOR A PARTICULAR PURPOSE. ALL RISK IS ASSUMED BY USER AND Property Archives, LLC assumes no liability for faulty or inaccurate information. The Reports may utilize a variety of public and other sources reasonably available to Property Archives. Property Archives cannot, and does not assure, warrant, guarantee or assume any liability for the correctness, comprehensiveness, timeliness or completeness of any of such information, nor is the information in any Report to be construed as legal advice with respect to environmental risks associated with any property. Property Archives shall not be liable to anyone for any claims, causes of action, suits, damages, losses, costs and expenses (including, without limitation, attorneys' fees and costs) arising out of or caused by this report regardless of the acts, errors or omissions, or negligence of Property Archives. Any damages shall be limited to the purchase price of the report.*

*Purchaser of the report accepts the report "As Is". The report is intended only to provide information only and should not be considered as providing any legal advice, prediction, forecast, or fact as to the environmental risk for any specific property. Reports are proprietary to Property Archives, and contain copyrighted material and trademarks of Property Archives. All other trademarks used herein are the property of their respective owners. All rights of Property Archives, LLC as to the Reports are reserved.*

**2018 Airport Way, East Wenatchee, WA, 98802**

GREATER WENATCHEE RECYCLING	3741 AIRPORT WAY
CASHEMERE MANUFACTURING	3759 AIRPORT WAY
ALPINE AVIATION	3764 AIRPORT WAY
WENATCHEE GENERAL AVIATION	3764 AIRPORT WAY
ASHLEY SMITH	3783 AIRPORT WAY
FEDEX SHIP CENTER	3790 AIRPORT WAY
BARBARA GOLDEN	3791 AIRPORT WAY
KARA LANCASTER	3791 AIRPORT WAY
WENATCHEE NATIONAL FOREST	3800 AIRPORT WAY
DUANE HEVLY	3840 AIRPORT WAY
CENTURY AVIATION	3908 AIRPORT WAY
DAVE STADLER	3975 AIRPORT WAY
CASCADE SOARING CLUB	4020 AIRPORT WAY

**2015 Airport Way, East Wenatchee, WA, 98802**

CASCADE WATER TANKERS INC	3721 AIRPORT WAY
G P GRADERS	3721 AIRPORT WAY
GREATER WENATCHEE RECYCLING	3741 AIRPORT WAY
CASHEMERE MANUFACTURING	3759 AIRPORT WAY
ALPINE AVIATION	3764 AIRPORT WAY
WINGS OF WENATCHEE INC	3764 AIRPORT WAY
KEN BLAKE	3781 AIRPORT WAY
FEDEX SHIP CTR	3790 AIRPORT WAY
BARBARA GOLDEN	3791 AIRPORT WAY
GLEN GOLDEN	3791 AIRPORT WAY
KARA LANCASTER	3791 AIRPORT WAY
BARBARA GOLDEN	3791 AIRPORT WAY
WENATCHEE NATIONAL FOREST	3800 AIRPORT WAY
DUANE HEVLY	3840 AIRPORT WAY
CENTURY AVIATION	3908 AIRPORT WAY
DAVE STADLER	3975 AIRPORT WAY
DORIS STADLER	3975 AIRPORT WAY
CASCADE SOARING CLUB	4020 AIRPORT WAY
EMERGENCY RESPONSE SYSTEMS	4080 AIRPORT WAY

**2011 Airport Way, East Wenatchee, WA, 98802**

Shayne Poland	3721 AIRPORT WAY
Greg Hoffman	3741 AIRPORT WAY
BRENDA SMITH	3754 AIRPORT WAY
Randy Adams	3759 AIRPORT WAY
Alan Hunter	3764 AIRPORT WAY
KEN BLAKE	3781 AIRPORT WAY
AUDREY COLSON	3782 AIRPORT WAY
MARK COLSON	3782 AIRPORT WAY
KYLE DENNIS	3783 AIRPORT WAY
GLEN GOLDEN	3791 AIRPORT WAY
KARA LANCASTER	3791 AIRPORT WAY
Kamron Blevins	3904 AIRPORT WAY

STANLEY COMER	3912 AIRPORT WAY
DAVE STADLER	3975 AIRPORT WAY
DORIS STADLER	3975 AIRPORT WAY
Cascade Soaring Club	4020 AIRPORT WAY
Elaine Johnson	4080 AIRPORT WAY

**2007 Airport Way, East Wenatchee, WA, 98802**

SHAYNE POLAND	3721 AIRPORT WAY
GREG HOFFMAN	3741 AIRPORT WAY
RANDY ADAMS	3759 AIRPORT WAY
FEDEX EXPRESS SHIP CTR	3790 AIRPORT WAY
BARBARA GOLDEN	3791 AIRPORT WAY
WENATCHEE NATIONAL FOREST	3800 AIRPORT WAY
KAMRON BLEVINS	3904 AIRPORT WAY
CASCADE SOARING CLUB	4020 AIRPORT WAY
ELAINE JOHNSON	4080 AIRPORT WAY

**2002 Airport Way, East Wenatchee, WA, 98802**

F DAVID WOODS	AIRPORT WAY
GLEN GOLDEN	AIRPORT WAY
SCOTT A WHITE	AIRPORT WAY
Air Upholstery	200 Airport Way
Cliff Hangar Climbing Ctr	200 Airport Way
Commander NW Ltd	200 Airport Way
National Transportation Trng	200 Airport Way
Wings of Wenatchee Inc	200 Airport Way
MT View Roofing	3759 Airport Way
North Star Roofing Products	3759 Airport Way
North Wing Design Inc	3904 Airport Way
Century Aviation	3908 Airport Way
Cascade Soaring Club	4020 Airport Way
Emergency Response Systems	4080 Airport Way
Jen Tel Pest Management	4084 Airport Way

**1998 Airport Way, East Wenatchee, WA, 98802**

A I R Upholstery	200 Airport Way
Accounting & Tax Service	200 Airport Way Ste C
Cliff Hangar Climbing Center	200 Airport Way
Douglas County Port of Douglas County	200 Airport Way
Magee Aircraft Inc	200 Airport Way
Port Districts Douglas County Port of	200 Airport Way
Resource Dynamic Inc	200 Airport Way
Wings of Wenatchee Inc	200 Airport Way Ste F
Glen Golden	201 Airport Way
F David Woods	333 Airport Way
Century Aviation	3908 Airport Way

**1993 Airport Way, East Wenatchee, WA, 98802**

GOLDEN GLEN	201 AIRPORT WAY
WOODS FLOYD D	333 AIRPORT WAY



**AIRPORT WAY (EAST WENATCHEE)  
FROM 3704 GRANT RD SOUTH**

ZIP CODE 98801

201 Golden Wm G © 884-7855

333 Woods F David © 884-8162

Executive Flight Inc aircraft serv & mtce  
884-1545

Apple Shoppe The

Wenatchee Helicopter 663-1790

IMAGE:

1 of 1

SOURCE:

Wenatchee City Directory

STREET:

Airport Way, East Wenatchee, WA, 98802

YEAR:

1988

**AIRPORT WAY (EAST  
WENATCHEE)—FROM 3704  
GRANT RD SOUTH**

**ZIP CODE 98801**

**201 Golden Wm G © 884-7855**

**333 Woods F David © 884-8162**

**Executive Flight 884-1545**

**Airport Cafe**

**IMAGE:**

1 of 1

**SOURCE:**

Wenatchee City Directory

**STREET:**

Airport Way, East Wenatchee, WA, 98802

**YEAR:**

1983

**AIRPORT WAY (EAST  
WENATCHEE)—FROM 3704  
GRANT RD SOUTH**

**ZIP CODE 98801**

**201 Ojennus Roy 886-6946  
333 Vacant**

---

**IMAGE:** 1 of 1  
**SOURCE:** Wenatchee City Directory  
**STREET:** Airport Way, East Wenatchee, WA, 98802  
**YEAR:** 1978

---

**SOURCE:** Wenatchee City Directory  
**STREET:** Airport Way, East Wenatchee, WA, 98802  
**YEAR:** 1973  
**INFO:** Street not listed.

---

**SOURCE:** Wenatchee City Directory  
**STREET:** Airport Way, East Wenatchee, WA, 98802  
**YEAR:** 1968  
**INFO:** Street not listed.

---

**SOURCE:** Wenatchee City Directory  
**STREET:** Airport Way, East Wenatchee, WA, 98802  
**YEAR:** 1963  
**INFO:** Street not listed.

---

**2018: Grant Rd, East Wenatchee, WA**

GLADIS GUERRA	3000 GRANT RD
ANGIE BERRY	3004 GRANT RD
JOYCE ROMAINE	3110 GRANT RD
ROBINS' JANITORIAL SVC	3112 GRANT RD
GERARDO MENDOZA	3220 GRANT RD
CORWIN WAGNER	3230 GRANT RD
DAN BRITTINGHAM	3780 GRANT RD
BANNING ORCHARDS NURSERY	4000 GRANT RD

**2015: Grant Rd, East Wenatchee, WA**

ANGIE BERRY	3004 GRANT RD
NICOLE MICHELS	3020 GRANT RD
BARBARA MICHELS	3020 GRANT RD
RONALD BROWNING	3024 GRANT RD
FRAN BROWNING	3024 GRANT RD
JOYCE ROMAINE	3110 GRANT RD
MARY GOMEZ	3112 GRANT RD
ROBINS' JANITORIAL SVC	3112 GRANT RD
LISA TELECKY	3200 GRANT RD
TODD TELECKY	3200 GRANT RD
GREG YELTON	3224 GRANT RD
CAROL MCDANIEL	3224 GRANT RD
TRACY PIEPEL	3950 GRANT RD
TRACY PEOPLE	3950 GRANT RD
DAVE PIEPEL	3950 GRANT RD
BANNING ORCHARDS & NURSERY	4000 GRANT RD

**2011: Grant Rd, East Wenatchee, WA**

GLADYS GUERRA	3000 GRANT RD
MELANIE DONITHAN	3012 GRANT RD
DYLAN DONITHAN	3012 GRANT RD
NICOLE MICHELS	3020 GRANT RD
FRAN BROWNING	3024 GRANT RD
RONALD BROWNING	3024 GRANT RD
JORGE GOMEZ	3112 GRANT RD
MARY GOMEZ	3112 GRANT RD
MARY CRISP	3112 GRANT RD
Robins' Janitorial Svc	3112 GRANT RD
TODD TELECKY	3200 GRANT RD
ORALIA BANUELOS	3210 GRANT RD
JOSE BANUELOS	3210 GRANT RD
ANNABERTHA PENA	3210 GRANT RD
CONSUELO BANUELOS	3210 GRANT RD
EUSTACIA TORRES	3214 1/2 GRANT RD



GREG YELTON	3224 GRANT RD
CORWIN WAGNER	3230 GRANT RD
MARY RECCHIA	3720 GRANT RD
GERARDO RECCHIA	3720 GRANT RD
DAN BRITTINGHAM	3780 GRANT RD
GADI BRITTINGHAM	3780 GRANT RD
GAIL BRITTINGHAM	3780 GRANT RD
TRACY PIPEL	3950 GRANT RD
DAVID PIEPEL	3950 GRANT RD
Bob Banning	4000 GRANT RD

**2006: Grant Rd, East Wenatchee, WA**

Michael Mccourt	3000 Grant Rd
Paul L Reasor	3004 Grant Rd
W Elgie Soden	3012 Grant Rd
C A Michels	3020 Grant Rd
Fran Browning	3024 Grant Rd
Mary Crisp	3112 Grant Rd
James A Lyon	3120 Grant Rd
Jose Banuelos	3210 Grant Rd
Raul Yamas	3210 Grant Rd
Rafael Mercado	3214 Grant Rd
Gerardo Recchia	3720 Grant Rd

**2001: Grant Rd, East Wenatchee, WA**

Michael Mccourt	3000 Grant Rd
Paul L Reasor	3004 Grant Rd
Merle Cordray	3006 Grant Rd
W E Soden	3012 Grant Rd
Charles Michels	3020 Grant Rd
Fran Browning	3024 Grant Rd
M E Lyon	3120 Grant Rd
T R Telecky	3200 Grant Rd
Jose Banuelos	3210 Grant Rd
M Guerra	3214 Grant Rd
Efrain Guerra	3214 Grant Rd
Gerardo Recchia	3720 Grant Rd
Leobardo Mendoza	3950 Grant Rd
Joseph Hodges	3950 Grant Rd
Banning Orchards & Nursery	4000 Grant Rd
Efren Perez	4000 Grant Rd

**1998: Grant Rd, East Wenatchee, WA**

Michael Mccourt	3000 Grant Rd
Paul L Reasor	3004 Grant Rd

---

W Elgie Soden	3012 Grant Rd
Cam Fire Protection CO	3020 Grant Rd
C A Michels	3020 Grant Rd
Fran Browning	3024 Grant Rd
Mary Crisp	3112 Grant Rd
James A Lyon	3120 Grant Rd
Raul Yamas	3210 Grant Rd
Jose Banuelos	3210 Grant Rd
Rafael Mercado	3214 Grant Rd
Airport Inn Bed and Breakfast	3720 Grant Rd
Airport Inn	3720 Grant Rd
Gerardo Recchia	3720 Grant Rd
Banning Orchards & Nursery	4000 Grant Rd

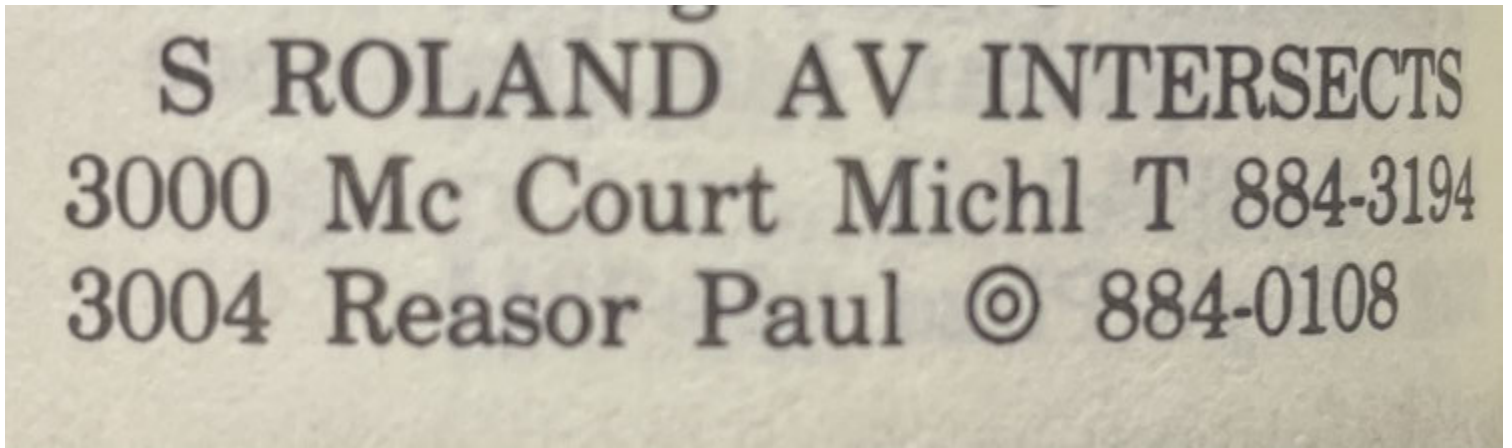
**1993: Grant Rd, East Wenatchee, WA**

No results

---

S ROLAND AV INTERSECTS  
 3000 Mc Court Michl T 884-3194  
 Mc Court Tom 884-4194  
 Sleeman David 884-0929  
 3004 Reasor Paul © 884-0108  
 3012 Soden D Elgie © 884-4392  
 3020 Michels Fire Protection Co overhd  
 sprinkler sys 884-6717  
 3024 Griffith Richd A 884-8355  
 N STARK AV INTERSECTS  
 S STARK AV INTERSECTS  
 3110 No Return  
 3112 Chrisp Mary 884-1375  
 3120 Lyon James A © 884-4811  
 S TEXAS AV INTERSECTS  
 3200 Paxton Ron © 884-4458  
 3210 No Return  
 3214 Vacant  
 3220 Clausen Hugh 884-7698  
 3230★Mc Vay Dan 884-2724  
 3224 Bull Elmer © 884-5154  
 3234 Mc Vay Gayle 884-5991  
 N UNION AV INTERSECTS  
 S UNION AV INTERSECTS  
 3555★Hurlbert Bill D 884-3692  
 AIRPORT WAY INTERSECTS  
 3720 Recchia Gerardo © 884-4130  
 3780★Adams Brett 884-3893  
 3950★Roberts Richd H 884-5252  
 Pangborn Memorial Airport 884-2494  
 Air Operation Base & Fire (Whse)  
 552-4363  
 Wenatchee National Forest  
 (Communications Ofc) 662-4308  
 end Port Of Douglas County 884-4700  
 U S Trans Dept (F A A) 884-6656  
 U S Trans Dept (F A A) 884-6656  
 end Hertz Rent-A-Car 884-6900  
 Magee Aircraft Inc sls 884-7166  
 Horizon Air 884-1502  
 Executive Flight air charters 884-0533  
 end Budget Rent A Car 663-2626  
 3655 C & O Nursery Co farm  
 National Car Rental 884-8686

**IMAGE:** 1 of 1  
**SOURCE:** Wenatchee City Directory  
**STREET:** Grant Rd, East Wenatchee, WA  
**YEAR:** 1988



**IMAGE:**

1 of 2

**SOURCE:**

Wenatchee City Directory

**STREET:**

Grant Rd, East Wenatchee, WA

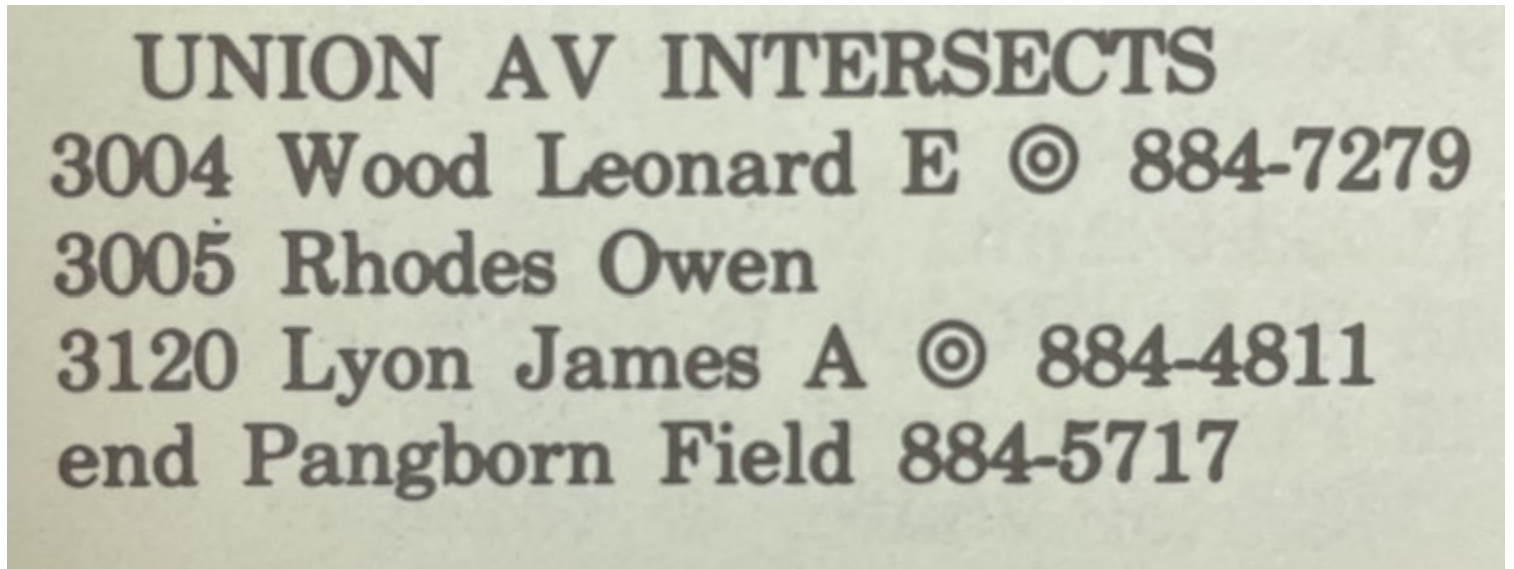
**YEAR:**

1983



**GRANT RD (EW)—Contd**  
 3012 Soden D Elgie © 884-4392  
 3020 Michels Chas A © 884-6717  
 3024 Vacant  
 N STARK AV INTERSECTS  
 S STARK AV INTERSECTS  
 3110 Simpson John B © 884-4521  
 3112 No Return  
 3120 Lyon James A © 884-4811  
 S TEXAS AV INTERSECTS  
 3200 Morton Kristine C 884-9610  
 3210 Wilburn Steve L © 884-3326  
 3214½ Sommers Patricia 884-1702  
 3220 Vacant  
 3224 Bull Elmer © 884-7433  
 3230 Tabor Margie 884-3465  
 3234 Gabel Robt 884-0159  
 N UNION AV INTERSECTS  
 S UNION AV INTERSECTS  
 AIRPORT WAY INTERSECTS  
 3720 Recchia Gerardo © 884-4130  
 3780 Reider Greg T © 884-9668  
 3950 Reider Carol 884-5780  
 end Pangborn Field Airport  
 884-2494  
 Air Operation Base & Fire  
 (Whse)  
 Wenatchee National Forest  
 (Communications Ofc)  
 662-4308  
 Budget Rent-A-Car Cntr  
 Columbia Skyways charter  
 serv 884-5825  
 Federal Aviation Admn  
 (Flight Serv Sta) 884-6656  
 Federal Aviation Admn (Sys  
 Mtce Sector) 884-6656  
 Hertz Rent-A-Car 663-5368  
 Magee Aircraft aircraft sls  
 884-7166  
 Cascade Airways 884-3529  
 Wenatchee Aero Inc aircraft  
 charter & rental 884-0533  
 Port Of Douglas 884-4700  
 3655 C & O Nursery Co farm

**IMAGE:** 2 of 2  
**SOURCE:** Wenatchee City Directory  
**STREET:** Grant Rd, East Wenatchee, WA  
**YEAR:** 1983



**IMAGE:**

1 of 2

**SOURCE:**

Wenatchee City Directory

**STREET:**

Grant Rd, East Wenatchee, WA

**YEAR:**

1978

**Air Operation Base & Fire  
(Whse)**

**Airport Cafe restr**

**Airways Rent-A-Car**

**663-2626**

**Columbia Skyways charter  
serv 884-5825**

**Federal Aviation Admn**

**(Flight Serv Sta) 884-6656**

**Federal Aviation Admn (Sys  
Mtce Sector) 884-6656**

**Hertz Rent-A-Car**

**Magee Aviation Inc aircraft  
dlr & flight sch 884-7166**

**Cascade Airways 884-3529**

**3655 C & O Nursery Co (Whse)**

**IMAGE:**

2 of 2

**SOURCE:**

Wenatchee City Directory

**STREET:**

Grant Rd, East Wenatchee, WA

**YEAR:**

1978



UNION AV INTERSECTS  
3004 Wood Leonard E © 884-7279  
3120 Lyon James A 884-4811  
end Wenatchee Municipal Airport  
884-5053  
Air Operation Base & Fire  
Whse  
Airport Snack Bar  
Airways Rent-A-Car  
Apple Valley Aviation Inc  
flight training center  
884-6651  
Columbia Skyways charter  
serv 884-5825  
Federal Aviation Admn  
(Flight Serv Sta) 884-5654  
Federal Aviation Admn (Sys  
Mtce Sector) 883-8511  
Frontier Aviation gas sta  
Letnes Aviation flight instr  
884-4724  
Hertz Rent-A-Car  
Magee Aviation aircraft dlr &  
flight sch 884-7166  
Pangborn Field  
Hughes Air West 884-5053  
C & O Nursery Co (Whse)

**IMAGE:**

1 of 1

**SOURCE:**

Wenatchee City Directory

**STREET:**

Grant Rd, East Wenatchee, WA

**YEAR:**

1973



**GRANT RD (EW)--CONTD**  
**5030 EDMUNDS TV & RADIO**  
**TU4-5650**  
**---NEVADA AV INTERSECTS**  
**---NILE AV INTERSECTS**  
**---PERRY AV INTERSECTS**  
**---ROLAND AV INTERSECTS**  
**---STARK AV INTERSECTS**  
**---TEXAS AV INTERSECTS**  
**---UNION AV INTERSECTS**  
**END WENATCHEE MUNICIPAL**  
**AIRPORT TU4-5053**  
**PANGBORN FIELD**  
**COLUMBIA SKYWAYS**  
**CHARTER SERV TU4-5825**  
**FEDERAL AVIATION ADMN**  
**(FLIGHT SERV STA)**  
**TU4-5654**  
**FEDERAL AVIATION ADMN**  
**(SYS MTCE SECTOR)**  
**TU4-5602**  
**LETNES AVIATION FLIGHT**  
**INSTR TU4-4724**  
**MAGEE AVIATION**  
**TU4-8191**  
**AIR WEST TU4-5053**

---

**IMAGE:** 1 of 1  
**SOURCE:** Wenatchee City Directory  
**STREET:** Grant Rd, East Wenatchee, WA  
**YEAR:** 1968

1688 SVS Drive-In Gro  
TU4-5752  
secor First Baptist Ch  
N Kentucky av intersects  
S Kentucky av intersects  
S Lee ct intersects  
N Lyle av intersects  
N Mary av intersects  
N Nevada av intersects  
N Nile av intersects  
S Nile av intersects  
N Perry av intersects  
Q intersects  
S Roland av intersects  
S Stark av intersects  
S Teras av intersects  
S Union intersects  
end Municipal Airport  
NO3-7181  
Pangborn Field  
Columbia Skyways  
charter serv  
NO2-7082 and TU4-  
5825  
B&B Flying Serv Inc  
crop dusting TU4-7878  
Hertz Rent-A-Car NO3-  
5368  
Fed Aviation Agcy Flight  
Serv Sta TU4-5654  
West Coast Airlines  
TU4-5053

**IMAGE:** 1 of 1  
**SOURCE:** Wenatchee City Directory  
**STREET:** Grant Rd, East Wenatchee, WA  
**YEAR:** 1963

*X23119 – 3764 Airport Way, East Wenatchee, WA*

## Parcel Information/State Archives



# DOUGLAS COUNTY WASHINGTON



## TAXSIFTER

[SIMPLE SEARCH](#) [SALES SEARCH](#) [REETSIFTER](#) [COUNTY HOME PAGE](#) [CONTACT](#) [DISCLAIMER](#)

[PAYMENT CART\(0\)](#)

Jim Ruud  
Douglas County Assessor P.O. Box 387 Waterville, WA 98858-0609

[Assessor](#) [Treasurer](#) [Appraisal](#) [MapSifter](#)

### Parcel

**Parcel#:** 22211610010 **Owner Name:** CHELAN DOUGLAS REGIONAL PORT AUTHORITY  
**DOR Code:** 43 - Transportation - Aircraft **Address1:** ONE CAMPBELL PARKWAY SUITE A  
**Situs:** 3698 AIRPORT WAY **Address2:**  
**Map Number:** 2221-16-00-000000-000-00000 **City, State:** EAST WENATCHEE WA  
**Status:** EXEMPT FULL YEAR **Zip:** 98802  
**Description:** TAX 39 IN SECT 16; AKA PCL A OF BLA 3259846  
**Comment:** BLA 3259846 FOR 2023 TAX; MOVED ACREAGE BETWEEN PCLS 22211610010, 22212220005 & 22211530012

All Situses	
3698 AIRPORT WAY	3780 AIRPORT WAY
3750 AIRPORT WAY	3800 AIRPORT WAY
3758 AIRPORT WAY	801 UTE AVE
3764 AIRPORT WAY	

#### 2023 Market Value

#### 2023 Taxable Value

#### 2023 Assessment Data

Land:	\$5,872,100	Land:	\$0	District:	55 - 206-F2-EMPD (ST;CO;PORT;RD;LIB;)
Improvements:	\$6,727,200	Improvements:	\$0	Current Use/DFL:	No
Permanent Crop:	\$0	Permanent Crop:	\$0	Senior/Disability Exemption:	No
Total	\$12,599,300	Total	\$0	Total Acres:	386.47000

### Ownership

Owner's Name	Ownership %	Owner Type
CHELAN DOUGLAS REGIONAL PORT AUTHORITY	100%	Owner

### Sales History

Sale Date	Sales Document	# Parcels	Excise #	Grantor	Grantee	Price
12/27/22	3259846	3	112848	CHELAN DOUGLAS REGIONAL PORT AUTHORITY	CHELAN DOUGLAS REGIONAL PORT AUTHORITY	\$0
03/25/21	3241497	3	108844	PANGBORN MEMORIAL AIRPORT BOARD	CHELAN DOUGLAS REGIONAL PORT AUTHORITY	\$0
07/22/20	3232472	22	107175	PORTS OF CHELAN & DOUGLAS COUNTIES	CHELAN DOUGLAS REGIONAL PORT AUTHORITY	\$0
08/23/17	3206109	5	101407	UNITED STATES DEPT OF THE INTERIOR, BUREAU OF RECLAMATION	PANGBORN MEMORIAL AIRPORT	\$0
07/27/17	3205391	15	101222	PANGBORN MEMORIAL AIRPORT	UNITED STATES DEPT OF THE INTERIOR, BUREAU OF RECLAMATION	\$0
06/22/17	3204487	15	100998	PANGBORN MEMORIAL AIRPORT	UNITED STATES DEPT OF THE INTERIOR, BUREAU OF RECLAMATION	\$0
02/08/17	3201383	2	100307	PANGBORN MEMORIAL AIRPORT	USA BUREAU OF RECLAMATION	\$0
06/13/16	3195178	1	98992	DOUGLAS COUNTY SEWER DIST #1	PANGBORN MEMORIAL AIRPORT	\$0





# DOUGLAS COUNTY WASHINGTON



## TAXSIFTER

[SIMPLE SEARCH](#) [SALES SEARCH](#) [REETSIFTER](#) [COUNTY HOME PAGE](#) [CONTACT](#) [DISCLAIMER](#)

[PAYMENT CART\(0\)](#)

Jim Ruud  
Douglas County Assessor P.O. Box 387 Waterville, WA 98858-0609

**Assessor** **Treasurer** **Appraisal** **MapSifter**

### Parcel

**Parcel#:** 22211610010 **Owner Name:** CHELAN DOUGLAS REGIONAL PORT AUTHORITY  
**DOR Code:** 43 - Transportation - Aircraft **Address1:** ONE CAMPBELL PARKWAY SUITE A  
**Situs:** 3698 AIRPORT WAY **Address2:**  
**Map Number:** 2221-16-00-000000-000-00000 **City, State:** EAST WENATCHEE WA  
**Status:** EXEMPT FULL YEAR **Zip:** 98802  
**Description:** TAX 39 IN SECT 16; AKA PCL A OF BLA 3259846  
**Comment:** BLA 3259846 FOR 2023 TAX; MOVED ACREAGE BETWEEN PCLS 22211610010, 22212220005 & 22211530012

All Situdes	
3698 AIRPORT WAY	3780 AIRPORT WAY
3750 AIRPORT WAY	3800 AIRPORT WAY
3758 AIRPORT WAY	801 UTE AVE
3764 AIRPORT WAY	

### Land

#### Land

Land Code	Unit Type	Units	Land Shape	Width	Depth
Ind1stAc	Acres	1.00000000			
IndOver2Ac	Acres	385.47000000			

### Comm / Ag / Utility - Fire Station

#### Fire Station (Staff) - Comm / Ag / Utility

Total Area	Year Built	Remodel Year	Quality	Condition
4250.0000	1950		1.0 - Low	3.0 - Average

Components  
Occupancy

Building Data

Occupancy Name	Area
Fire Station (Staff)	4250.0000

### Comm / Ag / Utility - Fire Station

#### Misc Improvements

Improvement	Year In	Size
OMO - OFFICE MEZZ OFFICE	1950	Units - 1100.00

### Comm / Ag / Utility - Passenger Terminal

### Shed Office Structure - Comm / Ag / Utility

Total Area	Year Built	Remodel Year	Quality	Condition
20750.0000	2016		2.0 - Average	3.0 - Average

Components  
Occupancy

Building Data

Occupancy Name	Area
Passenger Terminal	19250.0000
Shed Office Structure	1500.0000

### Comm / Ag / Utility - Passenger Terminal

#### Misc Improvements

Improvement	Year In	Size
UTL - UTILITY BUILDING	2005	Units - 440.00
PAV - CONC/ASPHALT PAVING		Units - 3100000.00

### Comm / Ag / Utility - Storage Hangars

#### Storage Hangar - Comm / Ag / Utility

Total Area	Year Built	Remodel Year	Quality	Condition
12068.0000	1980		1.0 - Low	3.0 - Average

Components  
Occupancy

Building Data

Occupancy Name	Area
Storage Hangar	8268.0000
Storage Hangar	2400.0000
Storage Hangar	1400.0000

### Comm / Ag / Utility - Storage Warehouse 3800

#### Storage Warehouse - Comm / Ag / Utility

Total Area	Year Built	Remodel Year	Quality	Condition
6800.0000	1970		1.5 - Fair	3.0 - Average

Components  
Occupancy

Building Data

Occupancy Name	Area
Storage Warehouse	6800.0000

### Comm / Ag / Utility - T Hangars

#### T-Hangar - Comm / Ag / Utility

Total Area	Year Built	Remodel Year	Quality	Condition
33778.0000	1993		0.5 - Lowest	3.0 - Average

Components  
Occupancy

Building Data

Occupancy Name	Area
T-Hangar	7684.0000
T-Hangar	7680.0000
T-Hangar	7110.0000
T-Hangar	6552.0000
T-Hangar	4752.0000

## Comm / Ag / Utility - Utility/Shop Buildings

### Equipment (Shop) Building - Comm / Ag / Utility

Total Area	Year Built	Remodel Year	Quality	Condition
15400.0000	1960		1.5 - Fair	3.0 - Average

Components

Building Data

Occupancy

Occupancy Name	Area
Equipment (Shop) Building	10000.0000
Equipment (Shop) Building	2400.0000
Equipment (Shop) Building	1280.0000
Equipment (Shop) Building	1040.0000
Equipment (Shop) Building	680.0000

## Comm / Ag / Utility - Utility/Shop Buildings

### Misc Improvements

Improvement	Year In	Size
UTL - UTILITY BUILDING	1991	Units - 3000.00
LNT0 - LEAN-TO	1980	Units - 840.00

## Mfgd Housing - Multiwide - 3781

### Manufactured Housing

Width	Length	Year Built	Remodel Year	Quality	Condition
26	52	2001		3.5 - Average/Good	3.0 - Average

Components

Building Data

Code	Description	Units	Percent
1509	Skirting, Precast Conc. Panel (LF)	156	
185	Hardboard Sheet	0	100%
208	Composition Shingle	0	100%
351	Warmed & Cooled Air	0	100%
402	Automatic Floor Cover Allowance		
502	Automatic Appliance Allowance		
601	Plumbing Fixtures (#)	8	
602	Plumbing Rough-ins (#)	1	
723	Carport, Gable Roof (SF)	576	

Bedrooms	3.00
Bathrooms	2.00
Total Rooms	
Garage Stalls	
Manufacturer (Make)	Fleetwood
Model	
Mobile Home File #	
Decal (TPO) #	
Serial (VIN) #	
HUD Tag #	
Title #	
Title Elimination #	
Filing Date	
Park Name	
Site Number	

## Mfgd Housing - Multiwide - 3782

### Manufactured Housing

Width	Length	Year Built	Remodel Year	Quality	Condition
26	52	2001		3.5 - Average/Good	3.0 - Average

Components

Building Data

Code	Description	Units	Percent

--	--

185	Hardboard Sheet	0	100%
1509	Skirting, Precast Conc. Panel (LF)	156	
208	Composition Shingle	0	100%
351	Warmed & Cooled Air	0	100%
402	Automatic Floor Cover Allowance		
502	Automatic Appliance Allowance		
601	Plumbing Fixtures (#)	8	
602	Plumbing Rough-ins (#)	1	
723	Carport, Gable Roof (SF)	576	

Bedrooms	3.00
Bathrooms	2.00
Total Rooms	
Garage Stalls	
Manufacturer (Make)	Fleetwood
Model	
Mobile Home File #	
Decal (TPO) #	
Serial (VIN) #	
HUD Tag #	
Title #	
Title Elimination #	
Filing Date	
Park Name	
Site Number	

## Mfgd Housing - Multiwide - 3783

### Manufactured Housing

Width	Length	Year Built	Remodel Year	Quality	Condition
26	52	2001		3.5 - Average/Good	3.0 - Average

#### Components

Code	Description	Units	Percent
723	Carport, Gable Roof (SF)	576	
602	Plumbing Rough-ins (#)	1	
601	Plumbing Fixtures (#)	8	
185	Hardboard Sheet	0	100%
502	Automatic Appliance Allowance		
402	Automatic Floor Cover Allowance		
351	Warmed & Cooled Air	0	100%
208	Composition Shingle	0	100%
1509	Skirting, Precast Conc. Panel (LF)	156	

#### Building Data

Bedrooms	3.00
Bathrooms	2.00
Total Rooms	
Garage Stalls	
Manufacturer (Make)	Fleetwood
Model	
Mobile Home File #	
Decal (TPO) #	
Serial (VIN) #	
HUD Tag #	
Title #	
Title Elimination #	
Filing Date	
Park Name	
Site Number	

## Property Images

Click on an image to enlarge it.







1.0.8368.16162

Data current as of: 5/11/2023 3:08 PM

TX\_RollYear\_Search: 2023

## Building Permits

Permit No.	Date	Description	Amount
BPC-2022-029	10/10/2022	MEDIUM INTENSITY APPROACH LIGHTING SYSTEM W/RAILS & SUPPORT STRUCTURE	
BPC-2021-046	3/25/2022	COMMERCIAL BUILDING	
BPC-2019-059	12/3/2019	TENANT IMPROVEMENT PERMIT	\$30,344.00
BPC-2019-012	6/3/2019	Install Industrial Service door on Hanger #3968 Parcel #22211610037. No value change. Permit Closed.	\$2,500.00
BPC-2018-017	6/3/2019	Hanger Demo & New Refueling Station	\$450,000.00
BPC-2017-017	5/18/2017	DOOR, STAIRWAY, AND MECHANICAL MODIFICATIONS	\$83,940.00
BPC-16-031	9/22/2016	REMODEL	\$6,015.00
BPC-16-009	4/4/2016	DEMOLITION	\$2,000.00
BPC-15-030	7/21/2015	STORAGE ADDITION TO COLUMBIA FRUIT PACKERS PACKING FACILITY	\$487,200.00
BPC-15-026	5/14/2015	GLAZING REPLACEMENT & INDOOR DOORWAY ADDITION	\$2,000.00
BPC-14-027	8/22/2014	RELOCATION OF 2 FUEL TANKS	\$2,500.00
BPC-10-034	12/9/2010	TSA PASSENGER SCREENING UPGRADES	\$27,000.00
BPC-10-006	2/9/2010	INTERIOR REMODEL (PARTITION WALL)	\$4,050.00
BPC-09-002	3/27/2009	TERMINAL ADDITION	\$1,188,000.00
BPC-08-033	9/9/2008	FUEL STORAGE TANK	\$300,000.00
BPC-08-042	8/6/2008	TEMPORARY SECURITY WALL	\$1,000.00
BPC-07-046	6/28/2007	DEMOLITION	\$2,000.00
BPC-07-005	2/1/2007	ROOF REPAIR (WINDSTORM DAMAGE)	\$40,000.00
BPC-06-001	3/14/2006	FIRE SPRINKLER SYSTEM INSTALLATION	\$14,000.00
BPC-04-020	6/7/2004	STORAGE BUILDING	\$14,087.00
BPC-05-019	5/18/2004	PRE-FAB 10X14 RADIO EQUIP SHELTER	\$15,000.00
13891	3/18/2004	FUEL STORAGE TANKS	\$8,000.00
13802	12/29/2003	HANGER	\$22,500.00
13702	9/30/2003	OFFICE/BATHROOMS	\$52,064.00
13260	11/18/2002	STORAGE GARAGE	\$100,000.00
12438	9/12/2000	2001 FLEETWOOD 27X52	\$74,240.00
12437	9/12/2000	2001 FLEETWOOD 27X52	\$74,240.00
12436	9/12/2000	2001 FLEETWOOD 27X52	\$74,240.00
11875	5/21/1999	HANGER & OFFICE	\$70,400.00

## Historical Valuation Info

Year	Billed Owner	Land	Impr.	PermCrop Value	Total	Exempt	Taxable
2023	CHELAN DOUGLAS REGIONAL PORT AUTHORITY	\$5,872,100	\$6,727,200	\$0	\$12,599,300	\$12,599,300	\$0
2022	CHELAN DOUGLAS REGIONAL PORT AUTHORITY	\$5,915,300	\$6,708,000	\$0	\$12,623,300	\$12,623,300	\$0
2021	CHELAN DOUGLAS REGIONAL PORT AUTHORITY	\$0	\$6,714,900	\$0	\$6,714,900	\$6,714,900	\$0
2020	CHELAN DOUGLAS REGIONAL PORT AUTHORITY	\$0	\$6,628,800	\$0	\$6,628,800	\$6,628,800	\$0
2019	PANGBORN MEMORIAL AIRPORT	\$0	\$7,151,300	\$0	\$7,151,300	\$7,151,300	\$0

[View Taxes](#)

## Parcel Comments

Date	Comment
01/24/23	BLA 3259846 FOR 2023 TAX; MOVED ACREAGE BETWEEN PCLS 22211610010, 22212220005 & 22211530012
06/03/19	Processed an improvement only pcl 77700000003 for the Central Washington Interagency only, this building is owned by the port district. Removed building from pcl 22211610010 for which it sits on.

04/27/11	#3149950 2/22/11 ORDER OF VACATON RESOLUTION # TLS-11-03B. THIS ORDER VACATED THE NWLY 540' OF AIRPORT WAY LOCATED IN NW 16-22-21.
09/17/09	RAYS REPAIR BUILDING IS ON 22210910026
04/11/06	TAX 30 WAS CREATED BY QCD #3093349 12/30/05 (AIRPORT TO DO CO) FOR THE EXTENSION OF UTE ST

## Property Images

Click on an image to enlarge it.



1.0.8368.16162

Data current as of: 5/11/2023 3:08 PM

TX\_RollYear\_Search: 2023



## Building Records/Permits



## Fire Department Records/Permits



**Douglas County Fire District #2 (WA.)**  
 Station: 222  
 Shifts Or Platoon: B

Location: <b>3741 Airport WAY East Wenatchee WA 98802</b>	Incident Type: <b>561 - Unauthorized burning</b>
Lat/Long: <b>N 47° 24' 13.71" W 120 12' 22.81"</b>	FDID: <b>09D02</b> Incident #: <b>2009-0001144</b> Exposure ID: <b>10101614</b> Exposure #: <b>0</b> Incident Date: <b>11/06/2009</b>
Location Type: <b>1 - Street address</b>	

<b>Report Completed by:</b>	Stephens Jeffrey L	<b>ID:</b> 106	<b>Date:</b> 11/06/2009
<b>Report Reviewed by:</b>	Stephens Jeffrey L	<b>ID:</b> 106	<b>Date:</b> 11/06/2009
<b>Report Printed by:</b>	Blaufuss Kylie	<b>ID:</b> 206	<b>Date:</b> 5/26/2023 <b>Time:</b> 10 07

Structure Type:	Property Use: <b>800 - Storage, other</b>		
Automatic Extinguishment System Present: <input type="checkbox"/>	Detectors Present: <input type="checkbox"/>	Cause of Ignition:	
Aid Given or Received:	<b>None</b>	Primary action taken:	<b>86 - Investigate</b>
<b>Losses</b>	<b>Pre-Incident Values</b>		
Property:	Property:	Civilian Injuries: <b>0</b>	Fire Service Injuries: <b>0</b>
Contents	Contents	Civilian Fatalities: <b>0</b>	Fire Service Fatalities: <b>0</b>
Total:	Total:	Total Casualties: <b>0</b>	Total Fire Service Casualties: <b>0</b>
Total # of apparatus on call:	<b>1</b>	Total # of personnel on call:	<b>2</b>

<b>NARRATIVE (1)</b>
<b>Narrative Title:</b> n/a
<b>Narrative Author:</b>
<b>Narrative Date:</b>
<b>Narrative Apparatus ID:</b> n/a
<b>Narrative:</b> Alarms : 1 District : 237 On 11/06/2009 at 17:57:16 dispatched To 3741 Airport WAY /East Wenatchee, WA 98802. The location is a Storage, Other. The incident was determined to be a(n) Unauthorized burning. 17:57:38 arrived on scene. The following involvements were noted Name/Business Name Involvement Type Newell, Jennifer Hoffman, Greg Newell, Helen & Dallas The following actions were performed on scene: Investigate Units responding were: Unit E222 responded. 18:02:01 all units back in service. Personnel Actions Taken :

<b>APPARATUS</b>	
<b>Unit</b>	E222
<b>Type:</b>	Engine
<b>Use:</b>	EMS
<b>Response Mode:</b>	()
<b># of People</b>	2
<b>Alarm</b>	11 /06/2009 17:57:16
<b>Dispatched</b>	11 /06/2009 17 57 16
<b>Enroute</b>	-- / -- / -- -- : -- : --
<b>Arrived</b>	11 /06/2009 17 57 38
<b>Cancelled</b>	-- / -- / -- -- : -- : --
<b>Cleared Scene</b>	11 /06/2009 18 02 01
<b>In Quarters</b>	-- / -- / -- -- : -- : --
<b>In Service</b>	/ /
<b>Number Of People not on apparatus:</b> 0	

PEOPLE -- PERSON 1			
<b>Is Owner</b>	False	<b>Business Name</b>	Greater Wenatchee Recycli
<b>Telephone Number</b>	[REDACTED]	<b>Involvement</b>	
<b>Name</b>	Greg Hoffman	<b>Date of Birth</b>	
<b>Address</b>	3741 Airport WAY East Wenatchee WA 98802		

PEOPLE -- PERSON 2			
<b>Is Owner</b>	False	<b>Business Name</b>	Greater Wenatchee Recycli
<b>Telephone Number</b>	[REDACTED]	<b>Involvement</b>	
<b>Name</b>	Helen & Dallas Newell	<b>Date of Birth</b>	
<b>Address</b>	3741 Airport WAY East Wenatchee WA 98802		

PEOPLE -- PERSON 3			
<b>Is Owner</b>	True	<b>Business Name</b>	Greater Wenatchee Recycli
<b>Telephone Number</b>	[REDACTED]	<b>Involvement</b>	
<b>Name</b>	Jennifer Newell	<b>Date of Birth</b>	
<b>Address</b>	3741 Airport WAY East Wenatchee WA 98802		

PERSONNEL ON CALL			
Name	Personnel Rank	Role(s)	Apparatus
Brender Lyle T	FF2		E222
Colson, Mark T	LT		E222

Member Making Report (CP Jeffrey L Stephens): \_\_\_\_\_

Incident Reviewer (CP Jeffrey L Stephens): \_\_\_\_\_



**Douglas County Fire District #2 (WA.)**  
 Station: **221**  
 Shifts Or Platoon: **A**

Location: <b>3912 Airport WAY</b> <b>East Wenatchee WA 98802</b>	Incident Type: <b>411 - Gasoline or other flammable liquid spill</b>
Lat/Long: <b>N 47° 24' 1.29"</b> <b>W 120° 12' 2.91"</b>	FDID: <b>09D02</b> Incident #: <b>2010-0000118</b> Exposure ID: <b>10141507</b> Exposure #: <b>0</b> Incident Date: <b>02/12/2010</b>
Location Type: <b>1 - Street address</b>	

<b>Report Completed by:</b>	White , Scott A	<b>ID:</b> 108	<b>Date:</b> 02/12/2010
<b>Report Reviewed by:</b>	Orr , Marcus J	<b>ID:</b> 417	<b>Date:</b> 02/12/2010
<b>Report Printed by:</b>	Blaufuss, Kylie	<b>ID:</b> 206	<b>Date:</b> 5/22/2023 <b>Time:</b> 11:09

Structure Type:	Property Use: <b>880 - Vehicle storage, other</b>		
Automatic Extinguishment System Present: <input type="checkbox"/>	Detectors Present: <input type="checkbox"/>	Cause of Ignition:	
Aid Given or Received: <b>None</b>	Primary action taken: <b>43 - Hazardous materials spill control and confinement</b>		
<b>Losses</b>	<b>Pre-Incident Values</b>		
Property:	Property:	Civilian Injuries: <b>0</b>	Fire Service Injuries: <b>0</b>
Contents:	Contents:	Civilian Fatalities: <b>0</b>	Fire Service Fatalities: <b>0</b>
Total:	Total:	Total Casualties: <b>0</b>	Total Fire Service Casualties: <b>0</b>
Total # of apparatus on call:	<b>2</b>	Total # of personnel on call:	<b>5</b>

<b>NARRATIVE (1)</b>
<b>Narrative Title:</b> n/a
<b>Narrative Author:</b>
<b>Narrative Date:</b>
<b>Narrative Apparatus ID:</b> n/a
<b>Narrative:</b> Alarms : 1 District : 237 Personnel Actions Taken : Personnel Actions Taken :

<b>APPARATUS</b>			
<b>Unit</b>	E221	<b>Unit</b>	CRASH
<b>Type:</b>	Engine	<b>Type:</b>	ARFF (aircraft rescue & firefighting)
<b>Use:</b>	Other	<b>Use:</b>	Other
<b>Response Mode:</b>	()	<b>Response Mode:</b>	()
<b># of People</b>	2	<b># of People</b>	3
<b>Alarm</b>	02 /12/2010 15:01:21	<b>Alarm</b>	02 /12/2010 15:01:21
<b>Dispatched</b>	02 /12/2010 15:01:21	<b>Dispatched</b>	02 /12/2010 15:01:21
<b>Enroute</b>	-- /-- /-- -- :-- :--	<b>Enroute</b>	-- /-- /-- -- :-- :--
<b>Arrived</b>	-- /-- /-- -- :-- :--	<b>Arrived</b>	02 /12/2010 15:09:00
<b>Cancelled</b>	-- /-- /-- -- :-- :--	<b>Cancelled</b>	-- /-- /-- -- :-- :--
<b>Cleared Scene</b>	02 /12/2010 15:03:33	<b>Cleared Scene</b>	02 /12/2010 15:23:00
<b>In Quarters</b>	-- /-- /-- -- :-- :--	<b>In Quarters</b>	-- /-- /-- -- :-- :--
<b>In Service</b>	-- /-- /-- -- :-- :--	<b>In Service</b>	-- /-- /-- -- :-- :--
<b>Number Of People not on apparatus: 0</b>			



<b>PERSONNEL ON CALL</b>			
<b>Name</b>	<b>Personnel Rank</b>	<b>Role(s)</b>	<b>Apparatus</b>
Ellis, William S	FF3		E221
Giesen, Christopher K	FF		CRASH
Orr, Marcus J	FF2		CRASH
Soltwisch, Kory M	FF2		CRASH
White, Scott A	FF3		E221

Member Making Report (FF3 Scott A White): \_\_\_\_\_

Incident Reviewer (FF2 Marcus J Orr): \_\_\_\_\_



**Douglas County Fire District #2 (WA.)**  
 Station: **221**  
 Shifts Or Platoon: **A**

Location: <b>1 Pangborn DR East Wenatchee WA 98802</b>	Incident Type: <b>411 - Gasoline or other flammable liquid spill</b>
Lat/Long: <b>N 47° 24' 14.04" W 120 12' 40.2"</b>	FDID: <b>09D02</b> Incident #: <b>2011-0000767</b> Exposure ID <b>10102591</b> Exposure #: <b>0</b> Incident Date: <b>08/24/2011</b>
Location Type: <b>1 - Street address</b>	

<b>Report Completed by:</b>	Phillips William C	<b>ID:</b> 109	<b>Date:</b> 08/24/2011
<b>Report Reviewed by:</b>	Phillips William C	<b>ID:</b> 109	<b>Date:</b> 08/24/2011
<b>Report Printed by:</b>	Blaufuss Kylie	<b>ID:</b> 206	<b>Date:</b> 5/26/2023 <b>Time:</b> 10 18

Structure Type:	Property Use: <b>171 - Airport passenger terminal</b>		
Automatic Extinguishment System Present: <input type="checkbox"/>	Detectors Present: <input type="checkbox"/>	Cause of Ignition:	
Aid Given or Received: <b>None</b>	Primary action taken: <b>44 - Hazardous materials leak control &amp; containment</b>		
<b>Losses</b>	<b>Pre-Incident Values</b>		
Property:	Property:	Civilian Injuries: <b>0</b>	Fire Service Injuries: <b>0</b>
Contents	Contents	Civilian Fatalities: <b>0</b>	Fire Service Fatalities: <b>0</b>
Total:	Total:	Total Casualties: <b>0</b>	Total Fire Service Casualties: <b>0</b>
Total # of apparatus on call: <b>3</b>		Total # of personnel on call: <b>4</b>	

<b>NARRATIVE (1)</b>
<p><b>Narrative Title:</b> n/a</p> <p><b>Narrative Author:</b></p> <p><b>Narrative Date:</b></p> <p><b>Narrative Apparatus ID:</b> n/a</p> <p><b>Narrative:</b>                  Alarms : 1 District : 214 We were dispatched to a hazardous material spill. Wenatchee Jet Center spilled about 50 gallons of jet fuel while they were refueling a fuel truck. E222 and the Airport staff used absorbant to stop the fuel runoff. All DCFD2 units went in service Wenatchee Jet Center was working with the airport staff on a solution for cleanup It sounded like they were contacting department of Ecology to notify them of the spill. The airport was using an excavator to dig up the contaminated dirt and properly dispose of it. Capt. Phillips Personnel Actions Taken : Personnel Actions Taken : Personnel Actions Taken :</p>

APPARATUS			
<b>Unit</b>	C221B	<b>Unit</b>	CRASH
<b>Type:</b>	Chief officer car	<b>Type:</b>	ARFF (aircraft rescue & firefighting)
<b>Use:</b>	EMS	<b>Use:</b>	Other
<b>Response Mode:</b>	()	<b>Response Mode:</b>	()
<b># of People</b>	1	<b># of People</b>	1
<b>Alarm</b>	08 /24/2011 14:44:12	<b>Alarm</b>	08 /24/2011 14:44:12
<b>Dispatched</b>	08 /24/2011 14 44 12	<b>Dispatched</b>	08 /24/2011 14 44 12
<b>Enroute</b>	-- /-- /-- -- :-- :--	<b>Enroute</b>	-- /-- /-- -- :-- :--
<b>Arrived</b>	/ /	<b>Arrived</b>	08 /24/2011 14 45 51
<b>Cancelled</b>	-- /-- /-- -- :-- :--	<b>Cancelled</b>	-- /-- /-- -- :-- :--
<b>Cleared Scene</b>	08 /24/2011 14 47 25	<b>Cleared Scene</b>	08 /24/2011 14 55 17
<b>In Quarters</b>	-- /-- /-- -- :-- :--	<b>In Quarters</b>	-- /-- /-- -- :-- :--
<b>In Service</b>	/ /	<b>In Service</b>	/ /
<b>Unit</b>	E222		
<b>Type:</b>	Engine		
<b>Use:</b>	Other		
<b>Response Mode:</b>	()		
<b># of People</b>	2		
<b>Alarm</b>	08 /24/2011 14:44:12		
<b>Dispatched</b>	08 /24/2011 14 44 12		
<b>Enroute</b>	-- /-- /-- -- :-- :--		
<b>Arrived</b>	08 /24/2011 14 47 30		
<b>Cancelled</b>	-- /-- /-- -- :-- :--		
<b>Cleared Scene</b>	08 /24/2011 14 55 17		
<b>In Quarters</b>	-- /-- /-- -- :-- :--		
<b>In Service</b>	/ /		
<b>Number Of People not on apparatus: 0</b>			

PEOPLE -- PERSON 1			
<b>Is Owner</b>	False	<b>Business Name</b>	Pangborn Airport Terminal
<b>Telephone Number</b>		<b>Involvement</b>	
<b>Name</b>	Ron Russ	<b>Date of Birth</b>	
<b>Address</b>	1 Pangborn DR East Wenatchee, WA 98802-		

PEOPLE -- PERSON 2			
<b>Is Owner</b>	False	<b>Business Name</b>	Pangborn Airport Terminal
<b>Name</b>	Greg Johnson	<b>Date of Birth</b>	
<b>Address</b>	1 Pangborn DR East Wenatchee, WA 98802-		

PEOPLE -- PERSON 3			
<b>Is Owner</b>	False	<b>Business Name</b>	Wenatchee Jet Center
<b>Name</b>	Wenatchee Jet Center	<b>Date of Birth</b>	
<b>Address</b>	Pangborn WAY East Wenatchee, WA 98802-		

PERSONNEL ON CALL			
Name	Personnel Rank	Role(s)	Apparatus
Baker, David L	FC		C221B
Lamb, Ken R	FF1		E222
Martinez, Rafael	FF1		E222
Orr, Marcus J	FF2		CRASH

Member Making Report (CP William C Phillips) \_\_\_\_\_

Incident Reviewer (CP William C Phillips) \_\_\_\_\_



**Douglas County Fire District #2 (WA.)**  
 Station: 222  
 Shifts Or Platoon: C

Location: <b>1 Pangborn DR</b> <b>East Wenatchee WA 98802</b>	Incident Type: <b>135 - Aircraft fire</b>
Lat/Long: <b>N 47° 24' 14.04"</b> <b>W 120 12' 40.2"</b>	FDID: <b>09D02</b> Incident #: <b>2012-0000139</b> Exposure ID: <b>10103181</b> Exposure # <b>0</b> Incident Date: <b>02/15/2012</b>
Location Type: <b>1 - Street address</b>	

<b>Report Completed by:</b>	Stephens Jeffrey L	<b>ID:</b> 106	<b>Date:</b> 02/15/2012
<b>Report Reviewed by:</b>	Stephens Jeffrey L	<b>ID:</b> 106	<b>Date:</b> 02/15/2012
<b>Report Printed by:</b>	Blaufuss Kylie	<b>ID:</b> 206	<b>Date:</b> 5/26/2023 <b>Time:</b> 10 17

Structure Type:	Property Use: <b>974 - Aircraft loading area</b>		
Automatic Extinguishment System Present: <input type="checkbox"/>	Detectors Present: <input type="checkbox"/>	Cause of Ignition: <b>Cause undetermined after investigation</b>	
Aid Given or Received: <b>None</b>	Primary action taken: <b>87 - Investigate fire out on arrival</b>		
<b>Losses</b>	<b>Pre-Incident Values</b>		
Property:	Property:	Civilian Injuries: <b>0</b>	Fire Service Injuries: <b>0</b>
Contents	Contents	Civilian Fatalities: <b>0</b>	Fire Service Fatalities: <b>0</b>
Total:	Total:	Total Casualties: <b>0</b>	Total Fire Service Casualties: <b>0</b>
Total # of apparatus on call: <b>4</b>		Total # of personnel on call: <b>7</b>	

<b>NARRATIVE (1)</b>
<p><b>Narrative Title:</b> n/a</p> <p><b>Narrative Author:</b></p> <p><b>Narrative Date:</b></p> <p><b>Narrative Apparatus ID:</b> n/a</p> <p><b>Narrative:</b>                  Alarms : 1 District : 214 On 02/15/2012 at 19:15:53 dispatched To 1 Pangborn DR /East Wenatchee, WA 98802. The location is a Aircraft loading area. The incident was determined to be a(n) Aircraft fire. 19:25:10 arrived on scene. The following actions were performed on scene Fire out on arrival Investigate fire out on arrival Units responding were Unit CRASH responded. Unit E221 responded and took these actions: Cancelled en route Unit E222 responded. 19:34:42 all units back in service. Personnel Actions Taken : Personnel Actions Taken : Personnel Actions Taken : Personnel Actions Taken :</p>



APPARATUS			
<b>Unit</b>	C221	<b>Unit</b>	CRASH
<b>Type:</b>	Chief officer car	<b>Type:</b>	ARFF (aircraft rescue & firefighting)
<b>Use:</b>	Other	<b>Use:</b>	Suppression
<b>Response Mode:</b>	()	<b>Response Mode:</b>	()
<b># of People</b>	1	<b># of People</b>	1
<b>Alarm</b>	02 /15/2012 19:15:53	<b>Alarm</b>	02 /15/2012 19:15:53
<b>Dispatched</b>	02 /15/2012 19 15 53	<b>Dispatched</b>	02 /15/2012 19 15 53
<b>Enroute</b>	-- /-- /-- -- :-- :--	<b>Enroute</b>	-- /-- /-- -- :-- :--
<b>Arrived</b>	02 /15/2012 19 21 17	<b>Arrived</b>	02 /15/2012 19 25 45
<b>Cancelled</b>	-- /-- /-- -- :-- :--	<b>Cancelled</b>	-- /-- /-- -- :-- :--
<b>Cleared Scene</b>	02 /15/2012 19 21 17	<b>Cleared Scene</b>	02 /15/2012 19 34 42
<b>In Quarters</b>	-- /-- /-- -- :-- :--	<b>In Quarters</b>	-- /-- /-- -- :-- :--
<b>In Service</b>	/ /	<b>In Service</b>	/ /
<b>Unit</b>	E221	<b>Unit</b>	E222
<b>Type:</b>	Engine	<b>Type:</b>	Engine
<b>Use:</b>	Other	<b>Use:</b>	Other
<b>Response Mode:</b>	()	<b>Response Mode:</b>	()
<b># of People</b>	3	<b># of People</b>	2
<b>Alarm</b>	02 /15/2012 19:15:53	<b>Alarm</b>	02 /15/2012 19:15:53
<b>Dispatched</b>	02 /15/2012 19 15 53	<b>Dispatched</b>	02 /15/2012 19 15 53
<b>Enroute</b>	-- /-- /-- -- :-- :--	<b>Enroute</b>	-- /-- /-- -- :-- :--
<b>Arrived</b>	/ /	<b>Arrived</b>	02 /15/2012 19 25 10
<b>Cancelled</b>	-- /-- /-- -- :-- :--	<b>Cancelled</b>	-- /-- /-- -- :-- :--
<b>Cleared Scene</b>	02 /15/2012 19 21 17	<b>Cleared Scene</b>	02 /15/2012 19 34 42
<b>In Quarters</b>	-- /-- /-- -- :-- :--	<b>In Quarters</b>	-- /-- /-- -- :-- :--
<b>In Service</b>	/ /	<b>In Service</b>	/ /
<b>Number Of People not on apparatus: 0</b>			

FIRE			
<b>Acres Burned</b>	0	<b>Acres Burn From Wildland Form</b>	False
<b>Area Of Fire Origin</b>	Engine area running gear wheel area	<b>Heat Source</b>	Undetermined
<b>Item First Ignited</b>	Undetermined	<b>Fire Is Confined To Object Of Origin</b>	
<b>Type Of Material</b>		<b>Cause Of Ignition</b>	Cause undetermined after investigation
<b>Factor Contributing To Ignition</b>	None		
<b>Human Factors Contributing</b>	None		
<b>Mobile Property Involve And Type</b>	Involved in ignition and burned	<b>Mobile Property Type</b>	Personal aircraft less than 12 500 lb gross wt
<b>Mobile Property Make</b>	Unknown	<b>Mobile Property Year</b>	
<b>Mobile Property Model</b>	C150	<b>License Plate</b>	N4759X

PEOPLE -- PERSON 1		
<b>Is Owner</b>	True	<b>Business Name</b>
<b>Telephone Number</b>	[REDACTED]	<b>Involvement</b>
<b>Name</b>	Douglas Miller	<b>Date of Birth</b>
<b>Address</b>	924 Millerdale HTS Wenatchee, WA 98801-	

<b>PERSONNEL ON CALL</b>			
<b>Name</b>	<b>Personnel Rank</b>	<b>Role(s)</b>	<b>Apparatus</b>
Barnes Joshua P	FF1		E221
Blake, Ken R	LT		E222
Colson, Mark T	LT		CRASH
Dennis, Kyle L	LT		E222
Fenton Charles J	FC		C221
King, Herb R	FF1		E221
Stephens, Jeffrey L	CP		E221

Member Making Report (CP Jeffrey L Stephens): \_\_\_\_\_

Incident Reviewer (CP Jeffrey L Stephens): \_\_\_\_\_



**Douglas County Fire District #2 (WA.)**  
 Station: 222  
 Shifts Or Platoon: A

Location: <b>1 Pangborn DR East Wenatchee WA 98802</b>	Incident Type: <b>561 - Unauthorized burning</b>
Lat/Long: <b>N 47° 24' 14.04" W 120 12' 40.2"</b>	FDID: <b>09D02</b> Incident #: <b>2012-0001224</b> Exposure ID: <b>10104262</b> Exposure #: <b>0</b> Incident Date: <b>11/07/2012</b>
Location Type: <b>1 - Street address</b>	

<b>Report Completed by:</b>	Ellis William S	<b>ID:</b> 112	<b>Date:</b> 11/07/2012
<b>Report Reviewed by:</b>	Clarke Sean A	<b>ID:</b> 110	<b>Date:</b> 11/07/2012
<b>Report Printed by:</b>	Blaufuss Kylie	<b>ID:</b> 206	<b>Date:</b> 5/26/2023 <b>Time:</b> 10 16

Structure Type:	Property Use: <b>171 - Airport passenger terminal</b>		
Automatic Extinguishment System Present: <input type="checkbox"/>	Detectors Present: <input type="checkbox"/>	Cause of Ignition:	
Aid Given or Received: <b>None</b>	Primary action taken: <b>80 - Information, investigation &amp; enforcement, other</b>		
<b>Losses</b>	<b>Pre-Incident Values</b>		
Property:	Property:	Civilian Injuries: <b>0</b>	Fire Service Injuries: <b>0</b>
Contents	Contents	Civilian Fatalities: <b>0</b>	Fire Service Fatalities: <b>0</b>
Total:	Total:	Total Casualties: <b>0</b>	Total Fire Service Casualties: <b>0</b>
Total # of apparatus on call:	<b>1</b>	Total # of personnel on call:	<b>1</b>

<b>NARRATIVE (1)</b>
<b>Narrative Title:</b> n/a
<b>Narrative Author:</b>
<b>Narrative Date:</b>
<b>Narrative Apparatus ID:</b> n/a
<b>Narrative:</b> Alarms : 1 District : 214 On 11/07/2012 at 09:17:46 dispatched To 1 Pangborn DR /East Wenatchee, WA 98802. The location is a <b>Airport passenger terminal</b> . The incident was determined to be a(n) Unauthorized burning. 09:25:00 arrived on scene to find a <b>landscaper burning weeds</b> at H2 pre cast The following involvements were noted Name/Business Name Involvement Type ----- Russ, Ron The following actions were performed on scene: Information, investigation & enforcement, Oth Units responding were: Unit E222 responded. 09:27:00 all units back in service. FF Clarke Personnel Actions Taken :

<b>APPARATUS</b>	
<b>Unit</b>	E222
<b>Type:</b>	Engine
<b>Use:</b>	Other
<b>Response Mode:</b>	()
<b># of People</b>	1
<b>Alarm</b>	11 /07/2012 09:17:46
<b>Dispatched</b>	11 /07/2012 09:17:46
<b>Enroute</b>	-- / -- / -- -- : -- : --
<b>Arrived</b>	11 /07/2012 09:25:00
<b>Cancelled</b>	-- / -- / -- -- : -- : --
<b>Cleared Scene</b>	11 /07/2012 09:27:00
<b>In Quarters</b>	-- / -- / -- -- : -- : --
<b>In Service</b>	-- / -- / -- -- : -- : --
<b>Number Of People not on apparatus:</b>	0

PEOPLE -- PERSON 1			
<b>Is Owner</b>	False	<b>Business Name</b>	Pangborn Airport Terminal
<b>Telephone Number</b>	[REDACTED]	<b>Involvement</b>	
<b>Name</b>	Ron Russ	<b>Date of Birth</b>	
<b>Address</b>	1 Pangborn DR East Wenatchee WA 98802		

PERSONNEL ON CALL			
Name	Personnel Rank	Role(s)	Apparatus
Orr Marcus J	FF2		E222

Member Making Report (FF3 William S Ellis) \_\_\_\_\_

Incident Reviewer (FF3 Sean A Clarke) \_\_\_\_\_





## Douglas County Fire District #2 (WA.)

Station: **1**  
Shifts Or Platoon: **B Shift**

Location: <b>1 Pangborn DR # 4038</b> <b>East Wenatchee WA 98802</b>	Incident Type: <b>111 - Building fire</b>
Lat/Long: <b>N 47° 24' 16.23"</b> <b>W 120° 12' 35.7"</b>	FDID: <b>09D02</b> Incident #: <b>2015-288</b> Exposure ID: <b>11298665</b> Exposure #: <b>0</b> Incident Date: <b>03/22/2015</b> Dispatch Run #: <b>1503-4824</b>
Zone: <b>DC26 - DCFD2 Zone 6</b> Location Type: <b>5 - Adjacent to</b>	

<b>Report Completed by:</b>	Baker , David L	<b>ID:</b> 103	<b>Date:</b> 04/02/2015
<b>Report Reviewed by:</b>	Felty , Kristine J	<b>ID:</b> 203	<b>Date:</b> 06/09/2016
<b>Report Printed by:</b>	Blaufuss, Kylie	<b>ID:</b> 206	<b>Date:</b> 5/26/2023 <b>Time:</b> 10:15

Structure Type: <b>Enclosed building</b>	Property Use: <b>800 - Storage, other</b>		
Automatic Extinguishment System Present: <input type="checkbox"/>	Detectors Present: <input type="checkbox"/> Cause of Ignition: <b>Cause under investigation</b>		
Aid Given or Received: <b>Automatic aid received</b>	Primary action taken: <b>11 - Extinguishment by fire service personnel</b>		
Additional actions: <b>12 - Salvage &amp; overhaul , -</b>			
<b>Losses</b>	<b>Pre-Incident Values</b>		
Property:	Property:	Civilian Injuries: <b>0</b>	Fire Service Injuries: <b>0</b>
Contents:	Contents:	Civilian Fatalities: <b>0</b>	Fire Service Fatalities: <b>0</b>
Total:	Total:	Total Casualties: <b>0</b>	Total Fire Service Casualties: <b>0</b>
Total # of apparatus on call: <b>12</b>		Total # of personnel on call: <b>22</b>	

### NARRATIVE (1)

**Narrative Title:** n/a

**Narrative Author:** Brett , Brian

**Narrative Date:**

**Narrative Apparatus ID:** n/a

#### Narrative:

Units were initially dispatched to an unknown type of structure fire. While responding, RiverCom updated the incident address to a **hanger at the airport**. ARFF and Engine 2 responded from the station within the airport perimeter. When ARFF and Engine 2 arrived the arrival report was a **fully involved hanger with an exposure building next to it**. The remaining units were momentarily delayed due to gaining access through a locked, motor driven gate. ARFF cut the drive chain and provided the remaining units with access.

C22 arrived and drove a 360 around the building. The building (contents) were fully involved with the building next to it a threatened exposure. C22 declared the A side on the hanger door side of the building. The strategy was defensive on the hanger and protect exposure B-1. C22 established Pangborn Command with a CP on the A side. A hydrant on the A side at the B corner was the water supply.

E-2 was defensively attacking the fire on the A side. Then Engine 3 started a defensive attack on the C side. The C side stream was a safety issue for the A side; so A side operations were stopped and firefighters moved away. Additionally, the hanger door was a collapse hazard on side A.

The C side was more conducive to fire attack as the C side of the building had burned away. C22 established a C Division and personnel were staged at the CP and assigned to Div. C as needed. Lifeline established rehab.

The fire was confined within 30 minutes and overhaul lasted approximately two hours.

One firefighter was taken to the hospital for minor injures; treated and released.

The investigation is complete and on file in the Fire Marshal's office.

<b>APPARATUS</b>			
<b>Fire Controlled Date / Time:</b>		3/22/2015 10:33:09 PM	
<b>Unit</b>	E1	<b>Unit</b>	E2
<b>Type:</b>	Engine	<b>Type:</b>	Engine
<b>Use:</b>	Suppression	<b>Use:</b>	Suppression
<b>Response Mode:</b>	Lights and Sirens	<b>Response Mode:</b>	Lights and Sirens
<b># of People</b>	3	<b># of People</b>	2
<b>Alarm</b>	03 /22/2015 21:48:21	<b>Alarm</b>	03 /22/2015 21:48:21
<b>Dispatched</b>	03 /22/2015 21:51:04	<b>Dispatched</b>	03 /22/2015 21:51:04
<b>Enroute</b>	03 /22/2015 21:53:37	<b>Enroute</b>	03 /22/2015 21:53:37
<b>Arrived</b>	03 /22/2015 22:00:55	<b>Arrived</b>	03 /22/2015 22:02:43
<b>Cancelled</b>	-- /-- /-- -- :-- :--	<b>Cancelled</b>	-- /-- /-- -- :-- :--
<b>Cleared Scene</b>	03 /22/2015 22:49:41	<b>Cleared Scene</b>	03 /23/2015 00:32:20
<b>In Quarters</b>	-- /-- /-- -- :-- :--	<b>In Quarters</b>	-- /-- /-- -- :-- :--
<b>In Service</b>	-- /-- /-- -- :-- :--	<b>In Service</b>	-- /-- /-- -- :-- :--
<b>Unit</b>	E3	<b>Unit</b>	T1
<b>Type:</b>	Engine	<b>Type:</b>	Tanker & pumper combination
<b>Use:</b>	Suppression	<b>Use:</b>	Suppression
<b>Response Mode:</b>	Lights and Sirens	<b>Response Mode:</b>	Lights and Sirens
<b># of People</b>	1	<b># of People</b>	1
<b>Alarm</b>	03 /22/2015 21:48:21	<b>Alarm</b>	03 /22/2015 21:48:21
<b>Dispatched</b>	03 /22/2015 21:51:04	<b>Dispatched</b>	03 /22/2015 21:51:04
<b>Enroute</b>	03 /22/2015 21:53:22	<b>Enroute</b>	03 /22/2015 22:06:45
<b>Arrived</b>	03 /22/2015 22:02:55	<b>Arrived</b>	03 /22/2015 22:13:58
<b>Cancelled</b>	-- /-- /-- -- :-- :--	<b>Cancelled</b>	-- /-- /-- -- :-- :--
<b>Cleared Scene</b>	03 /23/2015 00:32:20	<b>Cleared Scene</b>	03 /22/2015 23:34:20
<b>In Quarters</b>	-- /-- /-- -- :-- :--	<b>In Quarters</b>	-- /-- /-- -- :-- :--
<b>In Service</b>	-- /-- /-- -- :-- :--	<b>In Service</b>	-- /-- /-- -- :-- :--
<b>Unit</b>	C22F	<b>Unit</b>	ARFF2
<b>Type:</b>	Chief officer car	<b>Type:</b>	ARFF (aircraft rescue & firefighting)
<b>Use:</b>	Suppression	<b>Use:</b>	Suppression
<b>Response Mode:</b>	Lights and Sirens	<b>Response Mode:</b>	Lights and Sirens
<b># of People</b>	1	<b># of People</b>	1
<b>Alarm</b>	03 /22/2015 21:48:21	<b>Alarm</b>	03 /22/2015 21:48:21
<b>Dispatched</b>	03 /22/2015 21:51:04	<b>Dispatched</b>	03 /22/2015 21:51:04
<b>Enroute</b>	03 /22/2015 21:53:50	<b>Enroute</b>	03 /22/2015 21:53:50
<b>Arrived</b>	03 /22/2015 22:03:31	<b>Arrived</b>	03 /22/2015 21:56:42
<b>Cancelled</b>	-- /-- /-- -- :-- :--	<b>Cancelled</b>	-- /-- /-- -- :-- :--
<b>Cleared Scene</b>	03 /23/2015 00:32:20	<b>Cleared Scene</b>	03 /23/2015 00:32:20
<b>In Quarters</b>	-- /-- /-- -- :-- :--	<b>In Quarters</b>	-- /-- /-- -- :-- :--
<b>In Service</b>	-- /-- /-- -- :-- :--	<b>In Service</b>	-- /-- /-- -- :-- :--
<b>Unit</b>	ARFF1	<b>Unit</b>	SS
<b>Type:</b>	ARFF (aircraft rescue & firefighting)	<b>Type:</b>	Privately owned vehicle
<b>Use:</b>	Suppression	<b>Use:</b>	Other
<b>Response Mode:</b>	Lights and Sirens	<b>Response Mode:</b>	()
<b># of People</b>	2	<b># of People</b>	1
<b>Alarm</b>	03 /22/2015 21:48:21	<b>Alarm</b>	03 /22/2015 21:48:21
<b>Dispatched</b>	03 /22/2015 21:51:04	<b>Dispatched</b>	03 /22/2015 21:51:04
<b>Enroute</b>	03 /22/2015 21:58:32	<b>Enroute</b>	03 /22/2015 21:58:32
<b>Arrived</b>	03 /22/2015 21:59:47	<b>Arrived</b>	03 /22/2015 21:59:47
<b>Cancelled</b>	-- /-- /-- -- :-- :--	<b>Cancelled</b>	-- /-- /-- -- :-- :--
<b>Cleared Scene</b>	03 /23/2015 00:32:20	<b>Cleared Scene</b>	03 /22/2015 23:00:00
<b>In Quarters</b>	-- /-- /-- -- :-- :--	<b>In Quarters</b>	-- /-- /-- -- :-- :--
<b>In Service</b>	-- /-- /-- -- :-- :--	<b>In Service</b>	-- /-- /-- -- :-- :--
<b>Unit</b>	OS	<b>Unit</b>	OS1
<b>Type:</b>	Privately owned vehicle	<b>Type:</b>	Privately owned vehicle
<b>Use:</b>	Other	<b>Use:</b>	Other
<b>Response Mode:</b>	()	<b>Response Mode:</b>	()
<b># of People</b>	4	<b># of People</b>	2
<b>Alarm</b>	03 /22/2015 21:48:21	<b>Alarm</b>	03 /22/2015 21:48:21
<b>Dispatched</b>	03 /22/2015 21:51:04	<b>Dispatched</b>	03 /22/2015 21:51:04
<b>Enroute</b>	03 /22/2015 21:58:32	<b>Enroute</b>	03 /22/2015 21:58:32
<b>Arrived</b>	03 /22/2015 21:59:47	<b>Arrived</b>	03 /22/2015 21:59:47
<b>Cancelled</b>	-- /-- /-- -- :-- :--	<b>Cancelled</b>	-- /-- /-- -- :-- :--
<b>Cleared Scene</b>	03 /23/2015 01:45:00	<b>Cleared Scene</b>	03 /23/2015 00:30:00
<b>In Quarters</b>	-- /-- /-- -- :-- :--	<b>In Quarters</b>	-- /-- /-- -- :-- :--
<b>In Service</b>	-- /-- /-- -- :-- :--	<b>In Service</b>	-- /-- /-- -- :-- :--
<b>Unit</b>	OS2	<b>Unit</b>	OS3

<b>Type:</b>	Privately owned vehicle	<b>Type:</b>	Privately owned vehicle
<b>Use:</b>	Other	<b>Use:</b>	Other
<b>Response Mode:</b>	()	<b>Response Mode:</b>	()
<b># of People</b>	2	<b># of People</b>	2
<b>Alarm</b>	03 /22/2015 21:48:21	<b>Alarm</b>	03 /22/2015 21:48:21
<b>Dispatched</b>	03 /22/2015 21:51:04	<b>Dispatched</b>	03 /22/2015 21:51:04
<b>Enroute</b>	03 /22/2015 21:58:32	<b>Enroute</b>	03 /22/2015 21:58:32
<b>Arrived</b>	03 /22/2015 21:59:47	<b>Arrived</b>	03 /22/2015 21:59:47
<b>Cancelled</b>	-- /-- /-- -- :-- :--	<b>Cancelled</b>	-- /-- /-- -- :-- :--
<b>Cleared Scene</b>	03 /23/2015 01:05:00	<b>Cleared Scene</b>	03 /23/2015 02:00:00
<b>In Quarters</b>	-- /-- /-- -- :-- :--	<b>In Quarters</b>	-- /-- /-- -- :-- :--
<b>In Service</b>	-- /-- /-- -- :-- :--	<b>In Service</b>	-- /-- /-- -- :-- :--
<b>Number Of People not on apparatus: 0</b>			

<b>FIRE</b>			
<b>Acres Burned</b>	None or Less Than One	<b>Acres Burn From Wildland Form</b>	False
<b>Area Of Fire Origin</b>	Storage area, other	<b>Heat Source</b>	Undetermined
<b>Item First Ignited</b>	Undetermined	<b>Fire Is Confined To Object Of Origin</b>	
<b>Type Of Material</b>	Undetermined	<b>Cause Of Ignition</b>	Cause under investigation
<b>Factor Contributing To Ignition</b>	Undetermined		
<b>Human Factors Contributing</b>	None		

<b>STRUCTURE FIRE</b>			
<b>Structure Type</b>	Enclosed building	<b>Building Status</b>	In normal use
<b># Of Stories At Above Grade</b>	1	<b># Of Stories Below Grade</b>	0
<b>Square Feet</b>	3000	<b>Length</b>	
<b>Width</b>		<b>Floor Of Origin</b>	1
<b>Fire Spread</b>	Confined to building of origin		
<b>Minor Damage</b>	0	<b>Significant Damage</b>	0
<b>Heavy Damage</b>	0	<b>Extreme Damage</b>	0
<b>Item Contributing Most To Spread</b>	Undetermined	<b>Type Of Material Contributing Most To Spread</b>	Undetermined

<b>ARSON</b>			
--------------	--	--	--

<b>CUSTOM FIELDS FORM</b>	
<b>Did Automatic Aid handle the incident?</b>	No
<b>Dispatched Incident Type (Medical Nature Code)</b>	Not Applicable
<b>Dispatched Incident Type (Fire Nature Code)</b>	Commercial Fire

<b>PERSONNEL ON CALL</b>			
<b>Name</b>	<b>Personnel Rank</b>	<b>Role(s)</b>	<b>Apparatus</b>
Baltrusch , Loren M	Vol FF 2 EMT		ARFF1
Blazquez , Alejandro	Vol FF 2 EMT		OS
Brender , Lyle T	Vol FF 2 EMT		SS
Brender , Tanner	Vol FF Recruit		OS1
Brett , Brian	Assist Chief		C22F
Bull , Alexander D	Vol FF Recruit		OS
Burdett , Dave S	Vol FF 3		T1
Burgess , Ryan K	Vol FF 2		OS
Clark , Jeremie D	Vol Lt		OS2
Colson , Mark T	Vol LT EMT		ARFF2
Cox , Joseph M	Vol FF 2		E2
Dennis , Kyle L	Vol Lt		ARFF1
Ellis , William S	FF 3		E1
Kozma , Matthew	Vol FF Recruit		OS2
Linterman , Jeff G	Vol FF 2		OS1
Morales , Christopher J	Vol FF 2 EMT		E2
Shelton , Cody M	Vol FF 2 EMT		OS3
Simmons , Jake D	Vol LT EMT		OS
Sokolowski , Joshua-Paul E	Vol FF Recruit		OS3
Soltwisch , Michael R	Captain		E1
Turner , William E	Vol FF 1 EMT		E1
Williams , Mitchell T	Vol FF 2 EMT		E3

Member Making Report (Chief David L Baker): \_\_\_\_\_

Incident Reviewer (Kristine J Felty): \_\_\_\_\_





**Douglas County Fire District #2 (WA.)**  
 Station: **1**  
 Shifts Or Platoon: **A Shift**

Location: <b>3721 Airport Way</b> <b>East Wenatchee WA 98802</b>	Incident Type: <b>118 - Trash or rubbish fire, contained</b>
Lat/Long: <b>N 47° 24' 15.85"</b> <b>W 120° 12' 24.57"</b>	FDID: <b>09D02</b> Incident #: <b>2019-237</b> Exposure ID: <b>38130449</b> Exposure #: <b>0</b>
Zone: <b>DC22 - DCFD2 Zone 2</b> Location Type: <b>1 - Street address</b>	Incident Date: <b>02/27/2019</b> Dispatch Run #: <b>1902-5057</b>

<b>Report Completed by:</b>	Turner , William E	<b>ID:</b> 117	<b>Date:</b> 02/28/2019
<b>Report Reviewed by:</b>	Felty , Kristine J	<b>ID:</b> 203	<b>Date:</b> 05/16/2019
<b>Report Printed by:</b>	Blaufuss, Kylie	<b>ID:</b> 206	<b>Date:</b> 5/22/2023 <b>Time:</b> 11:10

Structure Type:	Property Use: <b>700 - Manufacturing, processing</b>		
Automatic Extinguishment System Present: <input type="checkbox"/>	Detectors Present: <input type="checkbox"/>	Cause of Ignition: <b>Unintentional</b>	
Aid Given or Received: <b>None</b>	Primary action taken: <b>10 - Fire control or extinguishment, other</b>		
<b>Losses</b>	<b>Pre-Incident Values</b>		
Property:	Property:	Civilian Injuries: <b>0</b>	Fire Service Injuries: <b>0</b>
Contents:	Contents:	Civilian Fatalities: <b>0</b>	Fire Service Fatalities: <b>0</b>
Total:	Total:	Total Casualties: <b>0</b>	Total Fire Service Casualties: <b>0</b>
Total # of apparatus on call:	<b>2</b>	Total # of personnel on call:	<b>6</b>

**NARRATIVE (1)**

**Narrative Title:** Firefighter  
**Narrative Author:** Turner , William  
**Narrative Date:** 05/16/2019 08:38:38  
**Narrative Apparatus ID:** E2  
**Narrative:**  
 Dispatched to 3721 Airport way for a report of a dumpster fire. E-2 and E1 responded. E-2 arrived and reported a large dumpster fully involved and that they would have a line out. After a few minutes E-2 reported to river com that they had the fire knocked and that E-1 could continue in none code. E-1 arrived to heavy smoke and steam coming from the dumpster. Assisted E-2 with mop up. All Douglas 2 units returned to service.

**NARRATIVE (2)**

**Narrative Title:** n/a  
**Narrative Author:** Flatness , Shane  
**Narrative Date:** 03/24/2019 14:55:47  
**Narrative Apparatus ID:** n/a  
**Narrative:**  
 Kyle Dennis's report;  
  
 Engine 2 responded to a dumpster fire at 3721 Airport Way. Upon arrival I found a 15 to 20 yard dumpster with fire throughout. Firefighter Martinez deployed a line to extinguish contents of dumpster. After initial fire knockdown I opened the dumpster doors for additional access to the contents. I made contact with a subject inside the onsite business and inquired about any information he could give me. The subject advised me they had dumped their garbage earlier in the day and the contents contained normal trash from the business. He also advised me that the dumpster had been in place for a couple of months. The dumpster contained normal waste as well as a couch and wood paneling. KD

<b>APPARATUS</b>			
<b>Unit</b>	E1	<b>Unit</b>	E2
<b>Type:</b>	Engine	<b>Type:</b>	Engine
<b>Use:</b>	Suppression	<b>Use:</b>	Suppression
<b>Response Mode:</b>	Lights and Sirens	<b>Response Mode:</b>	Lights and Sirens
<b># of People</b>	3	<b># of People</b>	3
<b>Alarm</b>	02 /27/2019 17:42:21	<b>Alarm</b>	02 /27/2019 17:42:21
<b>Dispatched</b>	02 /27/2019 17:43:00	<b>Dispatched</b>	02 /27/2019 17:42:21
<b>Enroute</b>	02 /27/2019 17:44:44	<b>Enroute</b>	02 /27/2019 17:46:01
<b>Arrived</b>	02 /27/2019 17:52:11	<b>Arrived</b>	02 /27/2019 17:47:29
<b>Cancelled</b>	-- /-- /-- -- :-- :--	<b>Cancelled</b>	-- /-- /-- -- :-- :--
<b>Cleared Scene</b>	02 /27/2019 18:27:33	<b>Cleared Scene</b>	02 /27/2019 18:27:33
<b>In Quarters</b>	-- /-- /-- -- :-- :--	<b>In Quarters</b>	-- /-- /-- -- :-- :--
<b>In Service</b>	02 /27/2019 18:27:33	<b>In Service</b>	02 /27/2019 18:27:33
<b>Number Of People not on apparatus: 0</b>			

<b>FIRE</b>			
<b>Acres Burned</b>	None or Less Than One	<b>Acres Burn From Wildland Form</b>	False
<b>Area Of Fire Origin</b>	Chute/container - trash, rubbish, waste	<b>Heat Source</b>	Undetermined
<b>Item First Ignited</b>	Undetermined	<b>Fire Is Confined To Object Of Origin</b>	TRUE
<b>Type Of Material</b>	Undetermined	<b>Cause Of Ignition</b>	Unintentional
<b>Factor Contributing To Ignition</b>	Undetermined		
<b>Human Factors Contributing</b>	None		

<b>CUSTOM FIELDS FORM</b>	
<b>Did Automatic Aid handle the incident?</b>	No
<b>Dispatched Incident Type (Medical Nature Code)</b>	Not Applicable
<b>Dispatched Incident Type (Fire Nature Code)</b>	Dumpster Fire

<b>PERSONNEL ON CALL</b>			
<b>Name</b>	<b>Personnel Rank</b>	<b>Role(s)</b>	<b>Apparatus</b>
Dennis , Kyle L	Vol Lt		E2
Martinez, Christopher	Vol FF Recruit		E2
Riley, Tanner J	Vol FF Recruit		E2
Turner , William E	FF 2		E1
White , Scott A	FF 3		E1
Workman, James R	Resident		E1

Member Making Report (FF 2 William E Turner): \_\_\_\_\_

Incident Reviewer (Kristine J Felty): \_\_\_\_\_



**Wenatchee Valley Fire Department**  
 Station: 17  
 Shifts Or Platoon: B Shift

Location: <b>1 Pangborn DR                  East Wenatchee WA 98802</b>	Incident Type: <b>111 - Building fire</b>
Lat/Long: <b>N 47° 24' 14.04"                  W 120° 12' 40.2"</b>	FDID: <b>04D01</b> Incident #: <b>2015-165</b> Exposure ID: <b>11299110</b> Exposure #: <b>0</b> Incident Date: <b>03/22/2015</b> Dispatch Run #: <b>15034824</b>
Zone: <b>DC2 South - DC2 South of 27th St.</b> Location Type: <b>1 - Street address</b> Map Page: <b>4024_D</b>	

<b>Report Completed by:</b>	Neckels , Bill K	<b>ID:</b> 1557	<b>Date:</b> 05/05/2015
<b>Report Reviewed by:</b>	Neckels , Bill K	<b>ID:</b> 1557	<b>Date:</b> 05/05/2015
<b>Report Printed by:</b>	Blaufuss, Kylie	<b>ID:</b> 206	<b>Date:</b> 5/26/2023 <b>Time:</b> 10:11

Structure Type:	Property Use: <b>973 - Aircraft taxiway</b>		
Automatic Extinguishment System Present:	<input type="checkbox"/>	Detectors Present:	<input type="checkbox"/>
Cause of Ignition:			
Aid Given or Received:	<b>Automatic aid given</b>	Primary action taken:	<b>73 - Provide manpower</b>
<b>Mutual AID</b>	Their FDID: <b>09D02</b>	Their State: <b>WA</b>	Their Incident #: <b>034824</b>
<b>Losses</b>	<b>Pre-Incident Values</b>		
Property:	Property:	Civilian Injuries: <b>0</b>	Fire Service Injuries: <b>0</b>
Contents:	Contents:	Civilian Fatalities: <b>0</b>	Fire Service Fatalities: <b>0</b>
Total:	Total:	Total Casualties: <b>0</b>	Total Fire Service Casualties: <b>0</b>
Total # of apparatus on call:	<b>1</b>	Total # of personnel on call:	<b>6</b>

<b>NARRATIVE (1)</b>
<b>Narrative Title:</b> n/a <b>Narrative Author:</b> Kunz, Brandon <b>Narrative Date:</b> <b>Narrative Apparatus ID:</b> n/a <b>Narrative:</b> E17 arrived and was asked to stage behind E41 on Pangborn Drive. E41 and E17 were asked to drive next to the airport hangar then park and walk up to Command for assignment. E17 was placed in a manpower pool. <b>The hangar was initially fully involved and burned through the entire hangar collapsing the roof in.</b> E17 was not provided an assignment and was released.

<b>APPARATUS</b>	
<b>Unit</b>	E17
<b>Type:</b>	Engine
<b>Use:</b>	Suppression
<b>Response Mode:</b>	Lights and Sirens
<b># of People</b>	4
<b>Alarm</b>	03 /22/2015 21:48:37
<b>Dispatched</b>	03 /22/2015 21:51:04
<b>Enroute</b>	03 /22/2015 21:53:37
<b>Arrived</b>	03 /22/2015 22:08:39
<b>Cancelled</b>	-- / -- / -- -- : -- : --
<b>Cleared Scene</b>	03 /22/2015 23:00:00
<b>In Quarters</b>	-- / -- / -- -- : -- : --
<b>In Service</b>	-- / -- / -- -- : -- : --
<b>Number Of People not on apparatus: 2</b>	

**CUSTOM FIELDS FORM**

<b>Did Automatic Aid handle the incident?</b>	No
<b>Incident Type From Dispatch (Medical)</b>	N/A - Fire Incident Type
<b>Incident Type From Dispatch (Fire)</b>	Fire Commercial

**PERSONNEL ON CALL**

<b>Name</b>	<b>Personnel Rank</b>	<b>Role(s)</b>	<b>Apparatus</b>
Fisch, Jeremy	Volunteer Resident Firefighter		E17
Gabaldo, Niko E	Volunteer Resident Firefighter		E17
Isaacson, Rick	Volunteer Reserve Firefighter		Other
Kunz, Brandon	Captain		E17
Ramos, Jorge E	Volunteer Resident Firefighter		E17
Wright, Keith	Captain		Other

Member Making Report (Deputy Chief Bill K Neckels): \_\_\_\_\_

Incident Reviewer (Deputy Chief Bill K Neckels): \_\_\_\_\_





**Wenatchee Valley Fire Department**  
 Station: **1**  
 Shifts Or Platoon: **B Shift**

Location: <b>3790 AIRPORT WAY</b> <b>East Wenatchee WA 98802</b>	Incident Type: <b>131 - Passenger vehicle fire</b>
Lat/Long: <b>N 47° 24' 4.52"</b> <b>W 120° 12' 17.71"</b>	FDID: <b>04D01</b> Incident #: <b>2023-120</b> Exposure ID: <b>71016313</b> Exposure #: <b>0</b> Incident Date: <b>01/10/2023</b> Dispatch Run #: <b>230102361</b>
Zone: <b>WVF22 - Zone 22</b> Location Type: <b>1 - Street address</b>	

<b>Report Completed by:</b>	Shelton , Cody	<b>ID:</b> 607	<b>Date:</b> 01/10/2023
<b>Report Reviewed by:</b>	Shelton , Cody	<b>ID:</b> 607	<b>Date:</b> 01/10/2023
<b>Report Printed by:</b>	Blaufuss, Kylie	<b>ID:</b> 206	<b>Date:</b> 5/26/2023 <b>Time:</b> 10:09

Structure Type:	Property Use: <b>965 - Vehicle parking area</b>		
Automatic Extinguishment System Present: <input type="checkbox"/>	Detectors Present: <input type="checkbox"/>	Cause of Ignition: <b>Cause undetermined after investigation</b>	
Aid Given or Received: <b>None</b>	Primary action taken: <b>10 - Fire control or extinguishment, other</b>		
<b>Losses</b>	<b>Pre-Incident Values</b>		
Property:	Property:	Civilian Injuries: <b>0</b>	Fire Service Injuries: <b>0</b>
Contents:	Contents:	Civilian Fatalities: <b>0</b>	Fire Service Fatalities: <b>0</b>
Total:	Total:	Total Casualties: <b>0</b>	Total Fire Service Casualties: <b>0</b>
Total # of apparatus on call: <b>2</b>		Total # of personnel on call: <b>4</b>	

<b>NARRATIVE (1)</b>
<p><b>Narrative Title:</b> n/a</p> <p><b>Narrative Author:</b> Shelton, Cody</p> <p><b>Narrative Date:</b> 01/10/2023 08:35:24</p> <p><b>Narrative Apparatus ID:</b> Eng1</p> <p><b>Narrative:</b></p> <p>E1 was dispatched with E2 to 3790 Airport Way for a vehicle fire. E2 arrived on the scene with ARFF 1 to a fully involved small FED EX Express van and began fire control. E1 arrived and assisted with extinguishment. The fire was knocked down and crews began overhaul. Rivercom was advised to contact a responsible party. The overhaul was complete, and the fire was extinguished. A responsible from Fed EX Expressed arrived on location, and the vehicle was turned over. All Wenatchee Valley Fire Units returned in service.</p> <p>The fire's cause was undetermined after investigation and did not seem suspicious.</p>

<b>APPARATUS</b>			
<b>Fire Controlled Date / Time:</b>		1/10/2023 6:00:54 AM	
<b>Unit</b>	E1	<b>Unit</b>	E2
<b>Type:</b>	Engine	<b>Type:</b>	Engine
<b>Use:</b>	Suppression	<b>Use:</b>	Suppression
<b>Response Mode:</b>	Lights and Sirens	<b>Response Mode:</b>	()
<b># of People</b>	3	<b># of People</b>	1
<b>Alarm</b>	01 /10/2023 04:35:08	<b>Alarm</b>	01 /10/2023 04:35:08
<b>Dispatched</b>	01 /10/2023 04:37:40	<b>Dispatched</b>	01 /10/2023 04:37:40
<b>Enroute</b>	01 /10/2023 04:40:35	<b>Enroute</b>	01 /10/2023 04:39:11
<b>Arrived</b>	01 /10/2023 04:49:19	<b>Arrived</b>	01 /10/2023 04:39:11
<b>Cancelled</b>	-- / -- / -- -- : -- : --	<b>Cancelled</b>	-- / -- / -- -- : -- : --
<b>Cleared Scene</b>	01 /10/2023 06:00:58	<b>Cleared Scene</b>	01 /10/2023 06:00:58
<b>In Quarters</b>	-- / -- / -- -- : -- : --	<b>In Quarters</b>	-- / -- / -- -- : -- : --
<b>In Service</b>	01 /10/2023 06:00:58	<b>In Service</b>	01 /10/2023 06:00:58
<b>Number Of People not on apparatus: 0</b>			

<b>FIRE</b>			
<b>Acres Burned</b>	None or Less Than One	<b>Acres Burn From Wildland Form</b>	False
<b>Area Of Fire Origin</b>	Undetermined	<b>Heat Source</b>	Undetermined
<b>Item First Ignited</b>	Undetermined	<b>Fire Is Confined To Object Of Origin</b>	
<b>Type Of Material</b>	Undetermined	<b>Cause Of Ignition</b>	Cause undetermined after investigation
<b>Factor Contributing To Ignition</b>	Undetermined		
<b>Human Factors Contributing</b>	None		
<b>Mobile Property Involve And Type</b>	Not involved in ignition, but burned	<b>Mobile Property Type</b>	Freight road transport vehicle, other
<b>Mobile Property Make</b>	Ford	<b>Mobile Property Year</b>	

<b>ARSON</b>

<b>CUSTOM FIELDS FORM</b>	
<b>Was the Incident Type you were dispatched to the same Incident Type found on Scene?</b>	Yes
<b>Incident Type From Dispatch (Medical)</b>	N/A - Fire Incident Type
<b>Actual Incident Type found on Scene (Medical)</b>	N/A Fire Incident Type
<b>Incident Type From Dispatch (Fire)</b>	Fire Vehicle
<b>Actual Incident Type found on Scene (Fire)</b>	Fire Vehicle
<b>Was this incident a Cardiac call where a CCFD1 AED was deployed and shocks were delivered? If YES, contact Erin Adams at 509-670-6597.</b>	No
<b>Was this incident an auto accident where EF Recovery was used and information submitted through the CM Mobile App?</b>	No
<b>Did the responding crew use medical PPE?</b>	NA / Fire Incident Type
<b>What medical PPE was used by the crew?</b>	NA / Fire Incident Type
<b>Did the crew provide medical PPE to the patient?</b>	NA / Fire Incident Type
<b>What medical PPE was used by the patient?</b>	NA / Fire Incident Type

**INCIDENT IMAGES**



**PERSONNEL ON CALL**

Name	Personnel Rank	Role(s)	Apparatus
Marcuson, Mitchell D			E1
Martinez, Christopher	Vol FF EMT		E2
Ramos, Jorge			E1
Shelton, Cody			E1

Member Making Report (Captain Cody Shelton): \_\_\_\_\_

Incident Reviewer (Captain Cody Shelton): \_\_\_\_\_



## Health Department Records



**PUBLIC HEALTH**  
ALWAYS WORKING FOR A SAFER AND  
HEALTHIER COMMUNITY

## Chelan-Douglas Health District

200 Valley Mall Parkway, East Wenatchee, WA 98802  
Personal Health: 509/886-6400 • FAX 886-6478  
Environmental Health: 509/886-6450 • FAX 886-6449  
Maternal Child Health: 509/886/6400 • FAX 886-6436

# REPAIR PERMIT FOR ON-SITE SEWAGE SYSTEM

This permit application is approved as per the requirements of WAC 246-272A-0200. Installation shall conform to the approved design. Homeowners may only install their own gravity systems.

The installer must have a copy of the approved design in possession during installation. No changes are allowed to the design unless previously approved by the designer and the Health District. The installer should call the Health District for inspection at least two working days prior to beginning construction.

The installer must submit to the Health District a complete record drawing (as-built) of the installation at the time of final inspection. The record drawing must include a 100% reserve area, electrical components, measured horizontal setbacks, and details of any changes from the approved design.

Do not cover without inspection and approval.

Demonstration of Water Availability per RCW 19.27.097 is NOT REQUIRED.

### Additional

**Requirements:** Holding Tank ONLY, no drainfield allowed

**APPLICANT:** FLYGA, LLC

### PROPERTY DESCRIPTION:

Division:

Block:

Lot:

3742 Airport Way

East Wenatchee

Douglas County: Parcel Number 22211610010

**Permit Number: 16-327**

### SYSTEM CAPACITY

No of Bedrooms:

Operating Capacity, GPD:

Design Flow, GPD:

Date of Issue: 9/13/2016

Expiration Date: 9/14/2019

(3 years for new construction)  
(6 months for repairs)

By: Francis G. V. Cullers  
Health Officer

Tim Hely  
Environmental Health Specialist

### WAC 246-272A-0270 Operation and Maintenance.

- (1) The OSS owner is responsible for properly operating, monitoring and maintaining the OSS, and to accomplish this purpose shall:
- (a) Obtain approval from the local health officer before repairing, altering or expanding an OSS;
  - (b) Secure and renew contracts for periodic maintenance where required by the local health jurisdiction;
  - (c) Obtain and renew operation permits where required by the local health jurisdiction;
  - (d) Assure a complete evaluation of the system components and/or property to determine functionality, maintenance needs and compliance with regulations and any permits:
    - i) At least once every three years for all systems consisting solely of a septic tank and gravity SSAS;
    - ii) Annually for all other systems unless more frequent inspections are specified by the local health officer;
  - (e) Employ an approved pumper to remove the septage from the tank when the level of solids and scum indicates that removal is necessary;
  - (f) Provide maintenance and needed repairs to promptly return the system to a proper operating condition;
  - (g) Protect the OSS area and the reserve area from:
    - i) Cover by structures or impervious material;
    - ii) Surface drainage and direct drains, such as footing or roof drains. Such drainage must be directed away from the area where the OSS is located;
    - iii) Soil compaction, for example by vehicular traffic or livestock; and
    - iv) Damage by soil removal and grade alteration;
  - (h) Keep the flow of sewage to the OSS at or below the approved operating capacity and sewage quality;
  - (i) Operate and maintain systems as directed by the local health officer;
  - (j) Request assistance from the local health officer upon occurrence of a system failure or suspected system failure; and
  - (k) At the time of property transfer, disclose in writing to the person to whom the property will transfer, all changes and maintenance to the OSS.



WENATCHEE DOUGLAS HEALTH DISTRICT  
 1000 WASHINGTON STREET  
 WENATCHEE, WA 98801  
 PHONE: (509) 664-5310

*Blasency*

- New Residential 85.00
- Repair - Replacement \_\_\_\_\_
- Commercial \_\_\_\_\_
- Privy \_\_\_\_\_
- Site Evaluation \_\_\_\_\_
- Certification \_\_\_\_\_

**APPLICATION FOR INDIVIDUAL ON SITE SEWAGE DISPOSAL SYSTEM**  
 (This is not a permit)

DATE: Nov. 13, 1984  
 APPLICANT'S NAME: Pangborn Field Airport TELEPHONE (days) 888-2494  
 MAILING ADDRESS: P.O. Box 1762 TELEPHONE (evenings) 662-5536  
 CITY: Wenatchee STATE WA ZIP 98801  
 PROPERTY LOCATION: (Include driving directions) 3760 Airport Way, Pangborn Field  
 LEGAL DESCRIPTION: Portion of section 16 Township 22 N Range 21 E W.M. (1.3a)

**SITE INFORMATION**

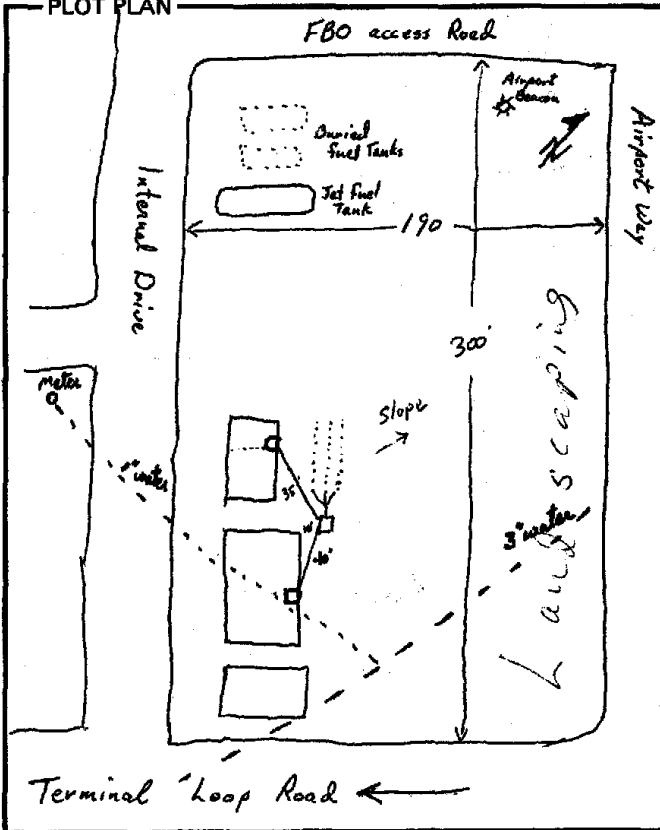
LOT WIDTH: 190' FT. LOT DEPTH: 300' FT. AREA 1.3 acres  
 TYPE OF USE: Residence \_\_\_\_\_ Commercial X (Type) Vehicle garage, shop and office  
 OTHER \_\_\_\_\_ (Specify) \_\_\_\_\_  
 SOURCE OF DRINKING WATER: Private (one connection): \_\_\_\_\_ SOURCE (well, spring, etc.) \_\_\_\_\_  
 PUBLIC: SYSTEM NAME: East Wenatchee Water District

**TYPE OF SYSTEM REQUESTED:**

SEPTIC TANK & DRAINFIELD X PRIVY \_\_\_\_\_ GREY WATER SYSTEM \_\_\_\_\_  
 OTHER (specify) \_\_\_\_\_  
 # BEDROOMS None BASEMENT PLUMBING? No

FOR COMMERCIAL OR MULTI FAMILY, DESCRIBE USAGE: (Total # of bedrooms & Units, # of employees, type of business, etc.) To provide bathroom facilities in airport shops area - two small restroom facilities. 4-5 people

**PLOT PLAN**



**INCLUDE ON PLOT PLAN**

- A. Property lines with dimensions
- B. Adjacent streets and roads
- C. Building(s) - Proposed and existing
- D. Driveway(s)
- E. Water lines and/or wells (Include neighboring wells)
- F. Septic tank and Drainfield area
- G. Surface Water
- H. Direction of slope

# CHELAN-DOUGLAS HEALTH DISTRICT

I will comply with the rules and regulations of the Chelan-Douglas Health District for on-site sewage systems in the installation and maintenance of this system. I understand that any alterations of the building size or location, or any filling or grading in or below the drainfield may invalidate any approval granted for this application. In the event my permit is denied, I understand I have the option of appeal.

APPLICANT:

Pangborn Field Airport  
Colin A. Clarke, Mer.  
E. WENATCHEE, WA 98801

DO NOT WRITE BELOW THIS LINE.

THIS AREA FOR HEALTH DISTRICT USE ONLY.

## SITE-EVALUATION FOR INDIVIDUAL SEWAGE DISPOSAL SYSTEM

- This site is NOT approved for the system you have proposed. Explanation below.
- This site is approved for individual sewage disposal system at this time  
SUBJECT TO SPECIAL CONDITIONS. Permit will be authorized upon written agreement to special terms and/or verification of particular items. See below.
- This site is approved for the individual sewage disposal system that you have requested. The permit number is below and will be valid for one year from the date of issue and for the property referenced.

### MINIMUM PERMIT REQUIREMENTS:

SEPTIC TANK: 1000 GALLONS  
DRAINFIELD: ALTERNATING: YES NO X  
TOTAL FOOTAGE: 100'  
LENGTH EACH LINE: (1 X 100') OR (2 X 50')  
MAXIMUM TRENCH DEPTH: 3'  
MINIMUM TRENCH WIDTH: 2'  
MINIMUM DEPTH OF ROCK UNDER PIPE: 12"  
MINIMUM NO. YARDS OF WASHED ROCK: 11-12  
ADDITIONAL REQUIREMENTS: \_\_\_\_\_

PERMIT # 84-0643  
TO INSTALL  
ON-SITE SEWAGE SYSTEM

DO NOT COVER  
WITHOUT PERMISSION

BY: \_\_\_\_\_

BY: Lynnda Nichol

DATE: 11-26-84

**CHELAN-DOUGLAS HEALTH DISTRICT**  
**316 WASHINGTON STREET**  
**WENATCHEE, WA 98801**  
**(509) 663-2105**

PERMIT # 840643 NAME Alvin Clark LOCATION R 21, T 22, S 16

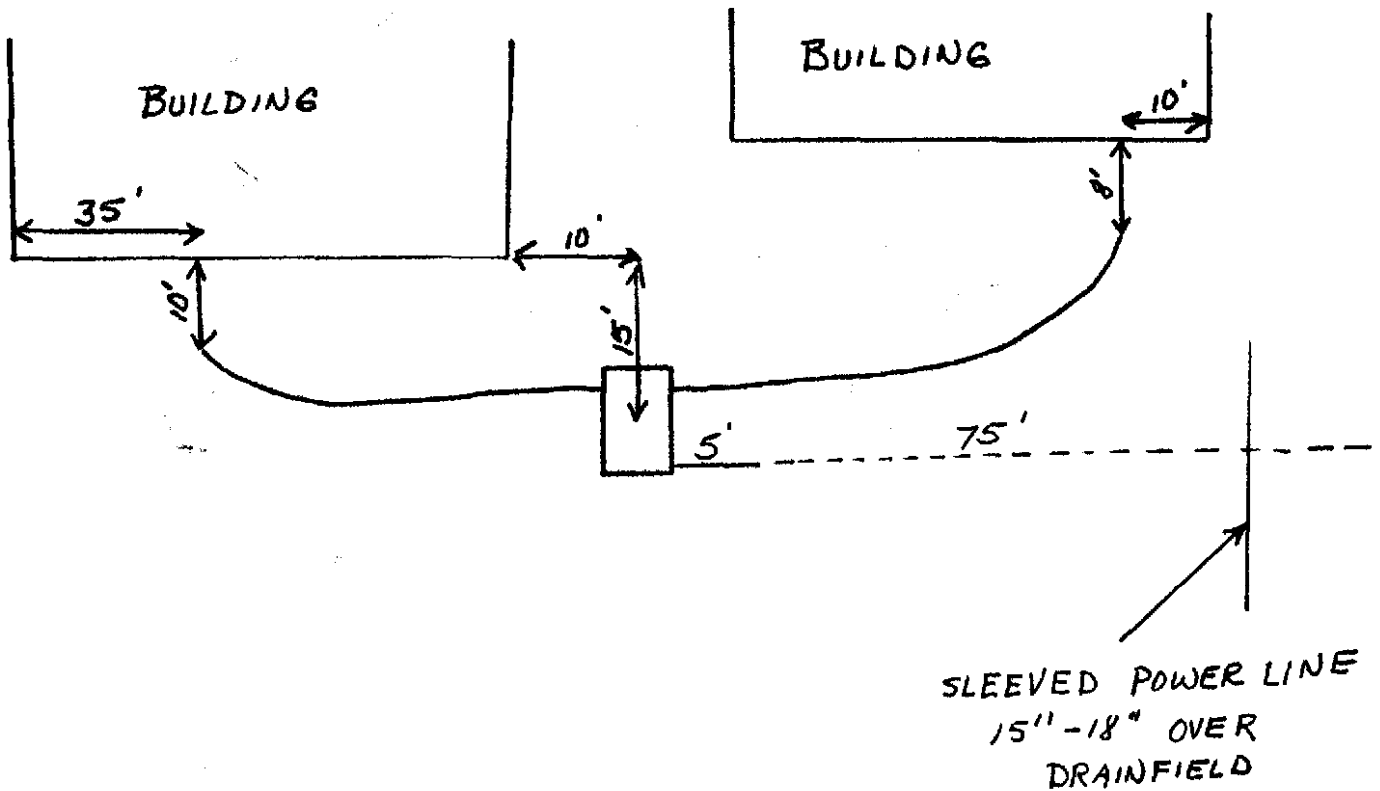
- APPROVED FOR COVER Panham Field  
 DO NOT COVER P.O. Box 1762  
Wenatchee, WA 98801

THE FOLLOWING MUST BE CORRECTED AND THE SYSTEM REINSPECTED PRIOR TO USE.

\_\_\_\_\_  
\_\_\_\_\_  
\_\_\_\_\_

Synda Heckak  
SIGNATURE, CHELAN-DOUGLAS HEALTH DISTRICT

5-1-85  
DATE





## Well Logs

# RESOURCE PROTECTION WELL REPORT

CURRENT Notice of Intent No. SEO 4398

(SUBMIT ONE WELL REPORT PER WELL INSTALLED)

Construction/Decommission (select one) 342376

Construction

Decommission ORIGINAL INSTALLATION Notice of Intent Number \_\_\_\_\_

Consulting Firm GeoEngineers inc.

Unique Ecology Well ID \_\_\_\_\_

Tag No. \_\_\_\_\_

Type of Well (select one)

Resource Protection

Geotech Soil Boring

Property Owner United states forest service

Site Address 3800 airport way G

City wenatchee County douglas

Location sw 1/4-1/4 ne 1/4 Sec 16 Twn 22 R 21  EWM  WWM

Lat/Long (s, t, r still REQUIRED) Lat Deg \_\_\_\_\_ Lat Min/Sec \_\_\_\_\_ Long Deg \_\_\_\_\_ Long Min/Sec \_\_\_\_\_

Tax Parcel No. 22211610010

Cased or: Uncased Diameter 2" Static Level N/E

Work/Decommission Start Date 04-16-2009

Work/Decommission Completed Date 04-16-2009

WELL CONSTRUCTION CERTIFICATION: I constructed and/or accept responsibility for construction of this well, and its compliance with all Washington well construction standards. Materials used and the information reported above are true to my best knowledge and belief.

Driller  Engineer  Trainee Name (Print) David Thompson

Driller/Engineer /Trainee Signature [Signature]

Driller or Trainee License No. 2493

If trainee, licensed driller's Signature and License No. 2493

### Construction/Design

### Well Data

### Formation Description

backfilled using holeplug

G 4 0034711500  
geoprobe borings 2"  
backfilled using holeplug  
groundwater encountered Y N

Sandy  
silt

RECEIVED

MAY 12 2009

DEPARTMENT OF ECOLOGY - CENTRAL REGIONAL OFFICE

The Department of Ecology does NOT Warranty the Data and/or the Information on this Well Report.



The Department of Ecology does NOT Warranty the Data and/or the Information on this Well Report.

Please print, sign, and return by mail to Department of Ecology

# RESOURCE PROTECTION WELL REPORT

CURRENT Notice of Intent No. Aeo 5725

(SUBMIT ONE WELL REPORT PER WELL INSTALLED)

Construction/Decommission (select one) 342372

Construction

Decommission ORIGINAL INSTALLATION Notice of Intent Number 5204398

Type of Well (select one)

Resource Protection

Geotech Soil Boring

Consulting Firm GeoEngineers inc.

Unique Ecology Well ID

Tag No. \_\_\_\_\_

Property Owner United states forest service

Site Address 3800 airport way G

City wenatchee County douglas

Location sw 1/4-1/4 nc 1/4 Sec 16 Twn 22 R 21 Select One  EWM  WWM

WELL CONSTRUCTION CERTIFICATION: I constructed and/or accept-responsibility for construction of this well, and its compliance with all Washington well construction standards. Materials used and the information reported above are true to my best knowledge and belief.

Driller  Engineer  Trainee Name (Print) David Thompson

Driller/Engineer/Trainee Signature [Signature]

Driller or Trainee License No. 2493

Lat/Long (s, t, r still REQUIRED) Lat Deg \_\_\_\_\_ Lat Min/Sec \_\_\_\_\_

Long Deg \_\_\_\_\_ Long Min/Sec \_\_\_\_\_

Tax Parcel No. 22211610010

Cased or Uncased Diameter 2" Static Level N/E

Work/Decommission Start Date 04-16-2009

Work/Decommission Completed Date 04-16-2009

If trainee, licensed driller's Signature and License No. 2493

### Construction/Design

### Well Data

### Formation Description

backfilled using holeplug

G 7 0034711500  
geoprobe borings 2"  
backfilled using holeplug  
groundwater encountered Y (N)

Silty sand

25'

25'

RECEIVED

MAY 12 2009

DEPARTMENT OF ECOLOGY - CENTRAL REGIONAL OFFICE

The Department of Ecology does NOT Warranty the Data and/or the Information on this Well Report.

Please print, sign and return by mail to Department of Ecology

# RESOURCE PROTECTION WELL REPORT

CURRENT Notice of Intent No. AO 5725

(SUBMIT ONE WELL REPORT PER WELL INSTALLED)

Construction/Decommission (select one) 342371

Construction

Decommission ORIGINAL INSTALLATION Notice of Intent Number 5004398

Type of Well (select one)

Resource Protection

Geotech Soil Boring

Consulting Firm GeoEngineers inc.

Property Owner United states forest service

Unique Ecology Well ID

Site Address 3800 airport way G

Tag No. \_\_\_\_\_

City wenatchee County douglas

WELL CONSTRUCTION CERTIFICATION: I constructed and/or accept responsibility for construction of this well, and its compliance with all Washington well construction standards. Materials used and the information reported above are true to my best knowledge and belief.

Location sw 1/4-1/4 ne 1/4 Sec 16 Twn 22 R 21 Select One  EWM  WWM

Driller  Engineer  Trainee Name (Print) David Thompson

Lat/Long (s, t, r Lat Deg \_\_\_\_\_ Lat Min/Sec \_\_\_\_\_

still REQUIRED) Long Deg \_\_\_\_\_ Long Min/Sec \_\_\_\_\_

Driller/Engineer /Trainee Signature [Signature]

Tax Parcel No. 22211610010

Driller or Trainee License No. 2493

Cased or Uncased Diameter 2" Static Level N/E

If trainee, licensed driller's \_\_\_\_\_

Signature and License No. 2493

Work/Decommission Start Date 04-16-2009

Work/Decommission Completed Date 04-16-2009

Construction/Design	Well Data	Formation Description
backfilled using holeplug	<u>G 6</u> 0034711500 geoprobe borings 2" backfilled using holeplug groundwater encountered <u>YN</u>	<u>silty sand</u>

RECEIVED

MAY 12 2009

DEPARTMENT OF ECOLOGY - CENTRAL REGIONAL OFFICE





# RESOURCE PROTECTION WELL REPORT Continuation

This is a report of the activities of a licensed Washington well driller and serves as the official record of work done within the borehole and casing and describes the amount of water encountered.

The Department of Ecology does NOT Warranty the Data and/or the information on this Well Report.

Construction (Group 1 of 2)
Construction Notice of Intent Number: SE68489
Decommissioning Notice of Intent Number: AE52609
Property Owner Name: PANGBORN MEMORIAL AIRPORT
Property Owner Address:

### Individual Well Details (Group 1 of 2)

Well	Driller's Identifier	Water Level
14	Cr14	Dry Hole
15	Cr15	Dry Hole
16	Cr16	Dry Hole
17	Cr17	Dry Hole
18	Cr18	Dry Hole
19	Cr19	Dry Hole
20	RV1	Dry Hole
21	Rv2	Dry Hole
22	Rv3	Dry Hole
23	Rv4	Dry Hole
24	Rv5	Dry Hole
25	Rv6	Dry Hole
26	Rv7	Dry Hole
27	Rv8	Dry Hole
28	Rv9	Dry Hole
29	Rv10	Dry Hole
30	Rv11	Dry Hole
31	Rv12	Dry Hole
32	Rv13	Dry Hole
33	Rv14	Dry Hole
34	Rv15	Dry Hole
35	Rv16	Dry Hole
36	Rv17	Dry Hole
37	Rv18	Dry Hole
38	Rv19	Dry Hole
39	Rv20	Dry Hole
40	Rv21	Dry Hole

### Additional Well Construction Information

None

**Well Construction Certification:** I constructed and/or accept responsibility for construction of this well and its compliance with all Washington well construction standards. Material used and information reported above are true to the best of my knowledge and belief.

Driller/Engineer/Trainee Printed Name: CHRISTOPHER ROSS	Drilling Company: STANDARD ENVIRONMENTAL PROBE
Driller or trainee License Number: 3018	Address: 6645 LITTLE ROCK RD SW
If trainee, Driller's License Number:	City, State, Zip: TUMWATER, WA, 98512



# RESOURCE PROTECTION WELL REPORT

This is a report of the activities of a licensed Washington well driller and serves as the official record of work done within the borehole and casing and describes the amount of water encountered.

## Decommissioning

**Type of Well:** Environmental Investigation - Soil Sampling  
**Number of Wells in Group 1:** 40 wells  
**Type of Work:** New  
**Method:** DirectPush  
**Drilling Start Date:** 12/17/2018  
**Drilling Completion Date:** 12/18/2018  
**Received by Ecology:** 12/22/2018 10:04 AM

### Dimensions:

Diameter of borehole before decommissioning: 2.25 in  
 Well depth before decommissioning: 20 ft 0 in

## Construction Details

### Casings:

From Depth	To Depth	Type	Diameter	Stickup
N/A				

### Perforations:

Type	Size	Total Perforations	From Depth	To Depth
N/A				

### Screens:

Manufacturer	Type	Dia-meter	Slot Size	From Depth	To Depth
N/A					

### Sand/Gravel Packings:

Material	From Depth	To Depth
N/A		

### Individual Well Details (Group 1 of 2)

Well	Driller's Identifier	Decom Sealing Materials
1	CR1	Bentonite
2	CR2	Bentonite
3	CR3	Bentonite
4	Cr4	Bentonite
5	Cr5	Bentonite
6	Cr6	Bentonite
7	Cr7	Bentonite
8	Cr8	Bentonite
9	Cr9	Bentonite
10	Cr10	Bentonite
11	Cr11	Bentonite
12	Cr12	Bentonite
13	Cr13	Bentonite

## Well Group 1 of 2 for Decommissioning

**Construction Notice of Intent Number:** SE68489

**Decommissioning Notice of Intent Number:** AE52609

Unique Ecology Well ID Tag Number: N/A

Property Owner Name: PANGBORN MEMORIAL AIRPORT

Property Owner Address: ONE PANGBORN DR, East Wenatchee, WA 98802

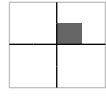
### Well Location:

Well Street Address: 3764 Airport Way

City, State, Zip: East Wenatchee, WA, 98802

County: Douglas

Township: 22N Range: 21E Section: 16 in the SW 1/4 of the NE 1/4



Well Head Elevation:

Elevation Datum:

Elevation Method:

Latitude (DD): Longitude (DD):

Datum:

Horizontal Coordinate Collection Method:

Tax parcel No.: 22210840024

## Lithology

Layer: Describe by color, character, size of material and structure, and the kind and nature of the material in each layer penetrated, with at least one entry for each change of information.

From	To	Material
0 ft 0 in	20 ft 0 in	Medium and course sands

**Well Construction Certification:** I constructed and/or accept responsibility for construction of this well and its compliance with all Washington well construction standards. Material used and information reported above are true to the best of my knowledge and belief.

Driller/Engineer/Trainee Printed Name: CHRISTOPHER ROSS

Drilling Company: STANDARD ENVIRONMENTAL PROBE

Driller or trainee License Number: 3018

Address: 6645 LITTLE ROCK RD SW

If trainee, Driller's License Number:

City, State, Zip: TUMWATER, WA, 98512





# RESOURCE PROTECTION WELL REPORT Continuation

This is a report of the activities of a licensed Washington well driller and serves as the official record of work done within the borehole and casing and describes the amount of water encountered.

The Department of Ecology does NOT Warrant the Data and/or the information on this Well Report.

Decommissioning
Construction Notice of Intent Number: SE68489
Decommissioning Notice of Intent Number: AE52609
Property Owner Name: PANGBORN MEMORIAL AIRPORT
Property Owner Address:

### Individual Well Details (Group 1 of 2)

Well	Driller's Identifier	Decom Sealing Materials
14	Cr14	Bentonite
15	Cr15	Bentonite
16	Cr16	Bentonite
17	Cr17	Bentonite
18	Cr18	Bentonite
19	Cr19	Bentonite
20	RV1	Bentonite
21	Rv2	Bentonite
22	Rv3	Bentonite
23	Rv4	Bentonite
24	Rv5	Bentonite
25	Rv6	Bentonite
26	Rv7	Bentonite
27	Rv8	Bentonite
28	Rv9	Bentonite
29	Rv10	Bentonite
30	Rv11	Bentonite
31	Rv12	Bentonite
32	Rv13	Bentonite
33	Rv14	Bentonite
34	Rv15	Bentonite
35	Rv16	Bentonite
36	Rv17	Bentonite
37	Rv18	Bentonite
38	Rv19	Bentonite
39	Rv20	Bentonite
40	Rv21	Bentonite

### Additional Well Decommissioning Information

None

**Well Construction Certification:** I constructed and/or accept responsibility for construction of this well and its compliance with all Washington well construction standards. Material used and information reported above are true to the best of my knowledge and belief.

Driller/Engineer/Trainee Printed Name: CHRISTOPHER ROSS	Drilling Company: STANDARD ENVIRONMENTAL PROBE
Driller or trainee License Number: 3018	Address: 6645 LITTLE ROCK RD SW
If trainee, Driller's License Number:	City, State, Zip: TUMWATER, WA, 98512

The Department of Ecology does NOT Warranty the Data and/or the Information on this Well Report.

WATER WELL REPORT

Start Card No. W45071

STATE OF WASHINGTON

Unique Well I.D. #

Water Right Permit No. 64 304328

(1) OWNER: Name **BATTERMAN, LEONARD** Address **P.O. BOX 1060 WENATCHEE, WA 98807-1060**

(2) LOCATION OF WELL: County **DOUGLAS** - SW 1/4 SW 1/4 Sec 10 T 22 N., R 21 WM

(2a) STREET ADDRESS OF WELL (or nearest address),

(3) PROPOSED USE: **IRRIGATION** (10) WELL LOG

(4) TYPE OF WORK: Owner's Number of well  
 DEEPEMED (If more than one)  
 Method: **ROTARY**

Formation: Describe by color, character, size of material and structure, and show thickness of aquifers and the kind and nature of the material in each stratum penetrated, with at least one entry for each change in formation.

(5) DIMENSIONS: Diameter of well **8** inches  
 Drilled **31** ft. Depth of completed well **221** ft.

MATERIAL	FROM	TO
BASALT GRAVEL WITH WATER	190	210
BASALT GRAVEL CLAY	210	215
BASALT GRAVEL WITH WATER	215	218
BASALT GRAVEL	218	221

(6) CONSTRUCTION DETAILS:  
 Casing installed: **7** \* Dia. from **+2** ft. to **220** ft.  
**WELDED** \* Dia. from ft. to ft.  
 \* Dia. from ft. to ft.

Perforations: **YES**  
 Type of perforator used **SPAR**  
 SIZE of perforations **1** in. by **1/4** in.  
**126** perforations from **170** ft. to **205** ft.  
 perforations from ft. to ft.  
 perforations from ft. to ft.

Screens: **NO**  
 Manufacturer's Name  
 Type Model No.  
 Diam. slot size from ft. to ft.  
 Diam. slot size from ft. to ft.

Gravel packed: **NO** Size of gravel  
 Gravel placed from ft. to ft.

Surface seal: **NO** To what depth? ft.  
 Material used in seal  
 Did any strata contain unusable water? **NO**  
 Type of water? Depth of strata ft.  
 Method of sealing strata off

(7) PUMP: Manufacturer's Name  
 Type H.P.

(8) WATER LEVELS: Land-surface elevation  
 Static level **148** ft. below top of well Date **10/03/94**  
 Artesian Pressure lbs. per square inch Date  
 Artesian water controlled by

NOV 8 1994

NOV - 2 1994

Work started 09/27/94 Completed 10/03/94

(9) WELL TESTS: Drawdown is amount water level is lowered below static level.  
 Was a pump test made? **NO** If yes, by whom?  
 Yield: gal./min with ft. drawdown after hrs.

WELL CONSTRUCTOR CERTIFICATION:  
 I constructed and/or accept responsibility for construction of this well, and its compliance with all Washington well construction standards. Materials used and the information reported above are true to my best knowledge and belief.

Recovery data  
 Time Water Level Time Water Level Time Water Level

NAME **PONDEROSA DRILLING**  
 (Person, firm, or corporation) (Type or print)

Date of test / /  
 Bailer test gal/min. ft. drawdown after hrs.  
 Air test **15** gal/min. w/ stem set at ft. for hrs.  
 Artesian flow g.p.w. Date  
 Temperature of water Was a chemical analysis made? **NO**

ADDRESS **E 6010 BROADWAY**  
 [SIGNED] *Ryan W. Kuhlman* License No. **2095**  
 Contractor's **Kuhlman**  
 Registration No. **PO-ND-KI\*248JE** Date **10/10/94**

The Department of Ecology does NOT Warranty the Data and/or the Information on this Well Report.

JUL 29 1994

CORRECTED LOG  
 WATER WELL REPORT  
 STATE OF WASHINGTON

Start Card No. W45071  
 Unique Well I.D. #  
 Water Right Permit No. 84-38432D

(1) OWNER: Name **BATTERMAN, LEONARD** Address **P.O. BOX 1060 WENATCHEE, WA 98807-1060**

(2) LOCATION OF WELL: County **DOUGLAS** - SW 1/4 SW 1/4 Sec 10 T 22 N. R 21E WM  
 (2a) STREET ADDRESS OF WELL (or nearest address)

(3) PROPOSED USE: **IRRIGATION** (10) WELL LOG

(4) TYPE OF WORK: Owner's Number of well (If more than one) **1**  
**RECONDITIONED** Method: **ROTARY**  
 Formation: Describe by color, character, size of material and structure, and show thickness of aquifers and the kind and nature of the material in each stratum penetrated, with at least one entry for each change in formation.

(5) DIMENSIONS: Diameter of well **8** inches  
 Drilled **0** ft. Depth of completed well **178** ft. MATERIAL FROM TO

(6) CONSTRUCTION DETAILS:  
 Casing installed: \* Dia. from ft. to ft. **OVERBORE 16" TO DEPTH OF 20 FEET**  
 \* Dia. from ft. to ft.  
 \* Dia. from ft. to ft.

Perforations: **NO**  
 Type of perforator used  
 SIZE of perforations in. by in.  
 perforations from ft. to ft.  
 perforations from ft. to ft.  
 perforations from ft. to ft.  
**SEAL CASING 10" TO 8" CASING**  
**CLEANED/DEVELOPED WELL TO 178'**

Screens: **NO**  
 Manufacturer's Name  
 Type Model No.  
 Diam. slot size from ft. to ft.  
 Diam. slot size from ft. to ft.


Gravel packed: **NO** Size of gravel  
 Gravel placed from ft. to ft.

Surface seal: **NO YES** To what depth? **20** ft.  
 Material used in seal **BENTONITE**  
 Did any strata contain unusable water? **NO**  
 Type of water? Depth of strata ft.  
 Method of sealing strata off

(7) PUMP: Manufacturer's Name  
 Type H.P.

(8) WATER LEVELS: Land-surface elevation  
 above mean sea level ... ft.  
 Static level **150** ft. below top of well Date **07/08/94**  
 Artesian Pressure lbs. per square inch Date  
 Artesian water controlled by  
 Work started **07/07/94** Completed **07/08/94**

(9) WELL TESTS: Drawdown is amount water level is lowered below static level.  
 Was a pump test made? **NO** If yes, by whom?  
 Yield: **60** gal./min with ft. drawdown after hrs.  
 Recovery data  
 Time Water Level Time Water Level Time Water Level  
 DATE / /  
 Bailer test gal/min. ft. drawdown after hrs.  
 Air test gal/min. w/ stem set at ft. for hrs.  
 Artesian flow g.p.m. Date  
 Temperature of water Was a chemical analysis made? **NO**  
 WELL CONSTRUCTOR CERTIFICATION:  
 I constructed and/or accept responsibility for construction of this well, and its compliance with all Washington well construction standards. Materials used and the information reported above are true to my best knowledge and belief.

NAME **PONDEROSA DRILLING**  
 (Person, firm, or corporation) (Type or print)  
 ADDRESS **E-6010 BROADWAY**  
 (SIGNED)  License No. **2060**  
 Contractor's  
 Registration No. **PO-ND-EI-248JE** Date **07/19/94**

The Department of Ecology does NOT Warrant the Data and/or the Information on this Well Report.

File Original and First Copy with Department of Ecology  
Second Copy - Owner's Copy  
Third Copy - Driller's Copy

WATER WELL REPORT  
STATE OF WASHINGTON

Application No. ....

Permit No. ....

(1) OWNER: Name WILLIAM C STANGER Address 3802 10th ST SE E WENATCHEE  
(2) LOCATION OF WELL: County DOUGLAS - NE 1/4 NW 1/4 Sec. 21 T. 22N, R. 21E W.M.  
and distance from section or subdivision corner Lot 5 of Overlook Acres in

(3) PROPOSED USE: Domestic  Industrial  Municipal   
Irrigation  Test Well  Other

(4) TYPE OF WORK: Owner's number of well (if more than one) .....  
New well  Method: Dug  Bored   
Deepened  Cable  Driven   
Reconditioned  Rotary  Jetted

(5) DIMENSIONS: Diameter of well 6 inches.  
Drilled 280 ft. Depth of completed well 280 ft.

(6) CONSTRUCTION DETAILS:  
Casing installed: 6" Diam. from 2+ ft. to 278 ft.  
Threaded  " Diam. from ..... ft. to ..... ft.  
Welded  " Diam. from ..... ft. to ..... ft.

Perforations: Yes  No   
Type of perforator used .....  
SIZE of perforations ..... in. by ..... in.  
..... perforations from ..... ft. to ..... ft.  
..... perforations from ..... ft. to ..... ft.  
..... perforations from ..... ft. to ..... ft.

Screens: Yes  No   
Manufacturer's Name .....  
Type ..... Model No. ....  
Diam. .... Slot size ..... from ..... ft. to ..... ft.  
Diam. .... Slot size ..... from ..... ft. to ..... ft.

Gravel packed: Yes  No  Size of gravel: .....  
Gravel placed from ..... ft. to ..... ft.

Surface seal: Yes  No  To what depth? 18 ft.  
Material used in seal BENTONITE  
Did any strata contain unusable water? Yes  No   
Type of water? ..... Depth of strata .....  
Method of sealing strata off .....

(7) PUMP: Manufacturer's Name .....  
Type: ..... H.P. ....

(8) WATER LEVELS: Land-surface elevation 1180 ft.  
above mean sea level .....  
Static level ..... ft. below top of well Date .....  
Artesian pressure ..... lbs. per square inch Date .....  
Artesian water is controlled by ..... (Cap, valve, etc.)

(9) WELL TESTS: Drawdown is amount water level is lowered below static level  
Was a pump test made? Yes  No  If yes, by whom? .....  
Yield: gal./min. with ..... ft. drawdown after ..... hrs.  
" " " " " "  
" " " " " "

Recovery data (time taken as zero when pump turned off) (water level measured from well top to water level)

Time	Water Level	Time	Water Level	Time	Water Level

Date of test .....  
Bailer test ..... gal./min. with ..... ft. drawdown after ..... hrs.  
Artesian flow ..... g.p.m. Date .....  
Temperature of water ..... Was a chemical analysis made? Yes  No

(10) WELL LOG:  
Formation: Describe by color, character, size of material and structure, and show thickness of aquifers and the kind and nature of the material in each stratum penetrated, with at least one entry for each change of formation.

MATERIAL	FROM	TO
Top Soil	0	4
GRAVEL FINE W/SAND	4	280
BEN MED TO FINE		
400' ABOVE COLUMBIA RIVER		
NO WATER ENCOUNTERED FROM 0 - 280		

RECEIVED

MAY 22 1979

DEPARTMENT OF ECOLOGY  
SPOKANE REGIONAL OFFICE

RECEIVED

MAY 22 1979

DEPARTMENT OF ECOLOGY  
SPOKANE REGIONAL OFFICE

Work started 1/15, 19 79 Completed 1/16, 19 79

WELL DRILLER'S STATEMENT:

This well was drilled under my jurisdiction and this report is true to the best of my knowledge and belief.

NAME B+B WELL DRILLING  
(Person, firm, or corporation) (Type or print)

Address RT 7 Box 600-A YAKIMA WASH

[Signed] KEN H BLACKMAN  
(Well Driller)

License No. 790 Date 1/16, 19 79

5/24/79

(USE ADDITIONAL SHEETS IF NECESSARY)

# Appendix 11.6

## Owner/User-Provided Information



Environmental documentation provided by Pangborn Memorial Airport

- G-Logics. Preliminary Planning Assessment, Draft Environmental Report, Pangborn Memorial Airport, One Pangborn Drive, East Wenatchee, WA, Prepared for Ron Russ, Panborn Memorial Airport. April 22, 2019. Project 01-1230-A.
- G-Logics. Addendum to Preliminary Planning Assessment, Pangborn Memorial Airport. October 6, 2020. Project 01-1230-B.

# Appendix 11.7



## Regulatory Database Records

## WSDOE -What's in My Neighborhood



5/15/2023

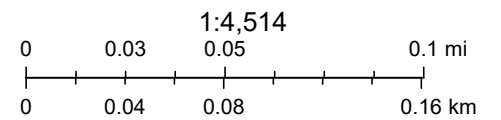
Cleanup Site Status



Cleanup complete



Cleanup started



County of Kittitas, Esri, HERE, Garmin, iPC, Maxar

*X23119 – 3764 Airport Way, East Wenatchee, WA*

## WSDOE - Facility/Site Database



[Skip navigation](#)



# Facility/Site

[Home/Tabular search](#) [Map search](#) [Data Reports](#) [Help](#)

[Lookup values](#) ▾

[Search](#) / FS ID 366 details

## FS ID: 366

[Map facility](#) [Print](#)



Maxar

Powered by Esri

**PANGBORN MEMORIAL AIRPORT PANGBORN DR**

**1 PANGBORN RD EAST WENATCHEE WA 98802**

**GIS latitude:**

47.402075

**GIS longitude:**

-120.207134

**Ecology region:**

CRO

**County:**

Douglas

**Location description:**

**Legislative district:**

12

**Congressional district:**

**WRIA:**

44

**Tribal land:**

N

**Alternate names** ^

**Also known as**

Pangborn Airport

PANGBORN FIELD

PANGBORN MEMORIAL AIRPORT

PANGBORN MEMORIAL AIRPORT PANGBORN DR

Alternate names

**Interactions** ^

Interaction	Interaction description	Ecology program	Ecology program contact	Program ID	Start date	End c
State Cleanup Site	A site is being cleaned up under state regulations. Regulations include Model Toxics Control Act or its predecessors.	TOXICS	(360) 407-7224		4/16/1996	3/2/2
Underground Storage Tank	Any one or combination of tanks (including connecting underground pipes) that is used to contain regulated substances	TOXICS	(360) 407-7224	1653	12/15/1999	

and has a tank volume of ten percent or more beneath the surface of the ground. This term does not include any of the exempt UST systems specified in WAC 173-360A-0110(1) or any piping connected thereto. See WAC 173-360A.

Industrial SW GP	General permit issued to industries to regulate the discharge of contaminated stormwater to state waters.	WATQUAL	(360) 407-6400	WAR000980	3/12/1993	4/8/2
Construction SW GP	General permit issued to owner/operators of construction projects that disturb 1 or more acres of land through clearing, grading, excavating, or stockpiling of fill material that discharge stormwater to state waters.	WATQUAL	(360) 407-6400	WAR302328	7/9/2014	
State Cleanup Site	A site is being cleaned up under state regulations. Regulations include Model Toxics Control Act or its predecessors.	TOXICS	(360) 407-7224		1/3/2020	

Interactions for this facility/site

### [NAICS codes](#) ^

Code	Description
48811	Airport Operations

NAICS codes for this facility

### [SIC codes](#) ^

Code	Description
07	AGRICULTURAL SERVICES
1794	EXCAVATION WORK
4512	AIR TRANSPORTATION, SCHEDULED
4581	AIRPORTS, FLYING FIELDS, & SERVICES

SIC codes for this facility

[Ecology home](#)   [Ecology's facility/site website](#)   Version: 1.0.0.0

[Contact admin](#)   [Privacy notice](#)   [Accessibility](#)

Copyright © Washington State Department of Ecology

## Regulatory Database Radius Search





Government Records  
Report | 2023  
With Platinum Review

Order Number: 86661

Report Generated: 05/12/2023

Project Name: Pangborn Airport GA Terminal  
Phase 1

Project Number: X23119

Pangborn Airport GA Terminal  
3764 Airport Way  
East Wenatchee, WA 98802

with [Envirosite Atlas](#)

---

Contact us at:  
(866) 211-2028  
[envirositecorp.com](http://envirositecorp.com)

<b>Section</b>	<b>Page</b>
<u>Executive Summary</u> .....	<u>1</u>
<u>Executive Summary by Distance</u> .....	<u>2</u>
<u>Executive Summary by Database</u> .....	<u>4</u>
<u>Property Proximity Map</u> .....	<u>14</u>
<u>Area Map</u> .....	<u>15</u>
<u>Map Findings Summary</u> .....	<u>16</u>
<u>Map Findings</u> .....	<u>22</u>
<u>Unmappable Summary</u> .....	<u>236</u>
<u>Environmental Records Searched</u> .....	<u>237</u>
<u>Geological Landscape Section</u> .....	<u>258</u>
<u>Geological Landscape Section Soil Map</u> .....	<u>261</u>
<u>Geological Landscape Section Summary</u> .....	<u>262</u>
<u>Geological Findings Map</u> .....	<u>266</u>
<u>Geological Landscape Section Map Findings</u> .....	<u>267</u>
<u>Geological Landscape Section Map Findings Radon</u> .....	<u>356</u>
<u>Geological Landscape Records Searched</u> .....	<u>357</u>

### **Disclaimer - Copyright and Trademark Notice**

*All information contained in this report are based on data available from various public, government and other sources and are based upon the best data available from those sources. The information available in this report may be available from other sources and is not exclusive or the exclusive property of EnviroSite Corporation.*

*NO WARRANTY EXPRESSED OR IMPLIED, IS MADE IN CONNECTION WITH THIS REPORT, INCLUDING WITHOUT LIMITATION, MERCHANTABILITY OR FITNESS FOR A PARTICULAR PURPOSE. ALL RISK IS ASSUMED BY USER AND EnviroSite assumes no liability for faulty or inaccurate information. The Reports may utilize a variety of public and other sources reasonably available to EnviroSite. EnviroSite cannot, and does not assure, warrant, guarantee or assume any liability for the correctness, comprehensiveness, timeliness or completeness of any of such information, nor is the information in any Report to be construed as legal advice with respect to environmental risks associated with any property. EnviroSite shall not be liable to anyone for any claims, causes of action, suits, damages, losses, costs and expenses (including, without limitation, attorneys' fees and costs) arising out of or caused by this report regardless of the acts, errors or omissions, or negligence of EnviroSite. Any damages shall be limited to the purchase price of the report.*

*Purchaser of the report accepts the report "As Is". The report is intended only to provide information only and should not be considered as providing any legal advice, prediction, forecast, or fact as to the environmental risk for any specific property. Reports are proprietary to EnviroSite, and contain copyrighted material and trademarks of EnviroSite. All other trademarks used herein are the property of their respective owners. All rights of EnviroSite as to the Reports are reserved.*

Envirosite Corporation has conducted a search of all reasonably ascertainable records in accordance with EPA's AAI (40 CFR Part 312) requirements and the ASTM E-1527-21 Environmental Site Assessments standard.

**SUBJECT PROPERTY INFORMATION:**

**ADDRESS:**

Pangborn Airport GA Terminal  
3764 Airport Way  
East Wenatchee, WA 98802

**COORDINATES:**

Latitude (North):	47.402161 - 47°24'7.8"
Longitude (West):	-120.207123 - -120°12'25.6"
Universal Transverse Mercator:	Zone 10N
UTM X (Meters):	710724.71
UTM Y (Meters):	5253638.46
State Plane Coordinates:	4601 - Washington North (US Survey Feet)
X Coordinate (Feet):	1795498.1 E
Y Coordinate (Feet):	147327.974 N

**ELEVATION:**

Elevation: 1233 ft. above sea level

**USGS TOPOGRAPHIC MAP ASSOCIATED WITH SUBJECT PROPERTY:**

Subject Property Map: 47120-D2 Rock Island, WA  
Most Recent Revision: 2020

<u>MAP ID</u>	<u>SITE NAME</u>	<u>ADDRESS</u>	<u>DATABASE(S)</u>	<u>RELATIVE ELEVATION</u>	<u>DIRECTION / DISTANCE</u>
<b>1</b>	PANGBORN MEMORIAL AIRPORT	ONE PANGBORN DR	ECHO, EPA UST, FRS, UST - WA	Lower	S / 0.006 mi., 32 ft.
<b>2</b>	CASHMERE MANUFACTURING EAST WE...	3759 AIRPORT WAY	ALL SITES - WA, ECHO, FRS, MANIFEST EPA, R...	Lower	NE / 0.129 mi., 682 ft.
<b>3</b>	FEDEX EXPRESS EATA	3790 AIRPORT WAY	ALL SITES - WA, FRS	Higher	ESE / 0.140 mi., 742 ft.
<b>4</b>	PANGBORN MEMORIAL AIRPORT   TS...	1 PANGBORN RD   1 PANGBOR...	ALL SITES - WA, BRS, CSCSL HWS - WA, CSCSL...	Lower	NW / 0.219 mi., 1157 ft.
<b>A5</b>	FAA EAT RCAG WENATCHEE REMOTE ...	PANGBORNE AIRPORT AIRFIEL...	ALL SITES - WA, T 2 - WA	Lower	SW / 0.233 mi., 1232 ft.
<b>A6</b>	EAT VOR	47.399693 -120.21082	MANIFEST EPA	Lower	WSW / 0.243 mi., 1283...
<b>7</b>	US DA FS FIRE CACHE   USDA USF...	T22N R21E S16	ALL SITES - WA, BRS, ECHO, FRS, RCRA_NONGEN	Lower	S / 0.244 mi., 1291 ft.
<b>8</b>	USFS Helicopter Parking Pad   ...	PANGBORN MEMORIAL AIRPORT...	ALL SITES - WA, FRS, UIC - WA	Higher	ESE / 0.269 mi., 1419 ft.
<b>9</b>	Lindco	3744 N GEORGE ST	ALL SITES - WA	Lower	N / 0.311 mi., 1645 ft.
<b>10</b>	Sam One Enterprise LLC	3792TH GEORGE ST	ALL SITES - WA	Lower	NNE / 0.318 mi., 1682...
<b>11</b>	C & M PROPERTIES OF WENATCHEE ...	201 S UNION	ALL SITES - WA, ECHO, ERNS, FRS, ICIS, INACT...	Lower	W / 0.437 mi., 2309 ft.
<b>12</b>	PANGBORN MEMORIAL AIRPORT	4080 AIRPORT WAY	ALL SITES - WA, BRS, ECHO, FRS, RCRA_NONG...	Higher	ESE / 0.445 mi., 2350 ft.
<b>13</b>	EXECUTIVE FLIGHT INC EAST WENA...	1 CAMPBELL PKWY	ALL SITES - WA, T 2 - WA	Lower	SW / 0.459 mi., 2426 ft.
<b>14</b>	N George Extension	UNASSIGNED	ALL SITES - WA, UIC - WA	Lower	NNE / 0.459 mi., 2426...
<b>15</b>	AIRPORT WAY REALIGNMENT	MP 3.82 OF GRANT RD	ALL SITES - WA, FRS	Lower	WNW / 0.490 mi., 258...
<b>16</b>	Data Center   Data Center East...	501 URBAN INDUSTRIAL WAY	ALL SITES - WA	Lower	N / 0.535 mi., 2825 ft.
<b>17</b>	WENATCHEE COCA COLA BOTTLING C...	3400 5TH ST SE	ALL SITES - WA, FRS, T 2 - WA	Lower	SW / 0.559 mi., 2950 ft.
<b>18</b>	EXECUTIVE FLIGHT INC	PANGBORN AIRPORT	ALL SITES - WA, ECHO, FRS, RCRA_NONGEN, ...	Higher	SE / 0.559 mi., 2955 ft.
<b>B19</b>	Western Cascades Pit	N R	ALL SITES - WA	Higher	N / 0.560 mi., 2957 ft.
<b>C20</b>	ACTAPIO APL DATA CENTER	207 N UNITED SAKURA DR	ALL SITES - WA, T 2 - WA	Lower	NW / 0.573 mi., 3026 ft.
<b>C21</b>	APL DATA CENTER   GRANT ROAD O...	3555 GRANT RD	ALL SITES - WA, ECHO, EPA UST, FRS, ICIS, IN...	Lower	NW / 0.576 mi., 3042 ft.
<b>D22</b>	LLOYD PALM CONST UM15 CRUSHER	GRANT RD AND UNION AVENUE	ALL SITES - WA	Lower	WNW / 0.579 mi., 305...
<b>D23</b>	GREATER WENATCHEE IRRIGATION	N UNION AVE S9 T22N R21E	ALL SITES - WA, FRS	Lower	WNW / 0.588 mi., 310...
<b>B24</b>	Sun Rental - 291 Urban Industr...	291 URBAN INDUSTRIAL WAY	ALL SITES - WA, T 2 - WA	Lower	N / 0.602 mi., 3181 ft.
<b>B25</b>	Wenatchee Valley Salvage   Wen...	295 URBAN INDUSTRIAL WAY	ALL SITES - WA, SWRCY - WA, SWTIRE 3 - WA	Higher	N / 0.612 mi., 3233 ft.
<b>B26</b>	Chamberlin Ag	N R	ALL SITES - WA	Higher	N / 0.648 mi., 3419 ft.
<b>B27</b>	CHAMBERLIN AG	N 590 CHAMBERLIN	ALL SITES - WA, ECHO, FRS, ICIS, INACTIVE PC...	Higher	N / 0.648 mi., 3424 ft.
<b>28</b>	STEMILT GROWERS CROWN UNION	310 N UNION ST	ALL SITES - WA	Lower	WNW / 0.662 mi., 349...
<b>29</b>	PANGBORN AIRPORT INDUSTRIAL BU...	5TH TO 8TH STR	ALL SITES - WA, ECHO, FRS, HIST PCS ENF, HI...	Lower	SW / 0.676 mi., 3569 ft.
<b>30</b>	Veedol Data Center	3790 5TH STREET NE	ALL SITES - WA, UIC - WA	Lower	N / 0.681 mi., 3594 ft.
<b>31</b>	DECCO US POSTHARVEST   Prazer ...	349 URBAN INDUSTRIAL WAY...	ALL SITES - WA, ECHO, FRS, MANIFEST EPA, R...	Lower	N / 0.715 mi., 3776 ft.
<b>32</b>	VANWELL ST & 4TH ST SE IMPROVE...	VANWELL ST-GRANT RD-4TH S...	ALL SITES - WA, FRS	Lower	E / 0.720 mi., 3805 ft.
<b>E33</b>	COSTCO DATA CENTER	4405 B GRANT RD	ALL SITES - WA, FRS, T 2 - WA	Lower	ENE / 0.748 mi., 3949 ft.
<b>E34</b>	INTERGATE COLUMBIA 1 BUILDING ...	NE COR OF GRANT RD & SO V...	ALL SITES - WA, FRS	Lower	ENE / 0.758 mi., 4002 ft.
<b>F35</b>	EAT02	901 URBAN INDUSTRIAL WAY	ALL SITES - WA, ECHO, FRS, ICIS, INACTIVE PC...	Higher	N / 0.817 mi., 4313 ft.
<b>F36</b>	East Wenatchee Data Center	N R	ALL SITES - WA	Higher	NNW / 0.821 mi., 4336...
<b>37</b>	COSTCO WHOLESALE 1094   BLACK ...	4405 GRANT RD BLDG A   44...	ALL SITES - WA, ECHO, EPA UST, FRS, RCRA_N...	Lower	ENE / 0.872 mi., 4604 ft.
<b>38</b>	GREATER WENATCHEE IRRIGATION D...	3300 SE 8TH ST	ALL SITES - WA, EPA UST, FRS, UST - WA, VCP...	Lower	SW / 0.919 mi., 4854 ft.

<u>MAP ID</u>	<u>SITE NAME</u>	<u>ADDRESS</u>	<u>DATABASE(S)</u>	<u>RELATIVE ELEVATION</u>	<u>DIRECTION / DISTANCE</u>
39	STEPHEN GREGG PROPERTY	4499 GRANT RD	ALL SITES - WA, FRS	Lower	E / 0.958 mi., 5060 ft.
40	WELTON ORCHARDS AND STORAGE	3001 4TH ST SE	ALL SITES - WA, ECHO, FRS, ICIS, INACTIVE PC...	Lower	W / 0.979 mi., 5168 ft.



**SUBJECT PROPERTY SEARCH RESULTS:**

The subject property was not listed in any of the databases searched by Envirosearch Corporation.

**SEARCH RESULTS:**

**FEDERAL, STATE, AND TRIBAL REGISTERED STORAGE TANK LISTS**

EPA UST: Facilities listed in the EPA UST Finder database **1 SITE FOUND WITHIN .25 MILE**

**LOWER ELEVATION**

<u>MAP ID</u>	<u>SITE NAME</u>	<u>SITE ADDRESS</u>	<u>DIRECTION/DISTANCE</u>	<u>PAGE</u>
1	PANGBORN MEMORIAL AIRPORT	ONE PANGBORN DR	S / 0.006 mi., 32 ft.	22

UST - WA: Registered Underground Storage Tanks **2 SITES FOUND WITHIN .25 MILE**

**LOWER ELEVATION**

<u>MAP ID</u>	<u>SITE NAME</u>	<u>SITE ADDRESS</u>	<u>DIRECTION/DISTANCE</u>	<u>PAGE</u>
1	PANGBORN MEMORIAL AIRPORT - ID: Facility ID 366 - ID: Tank Name B - ID: Tank Name C - ID: Tank Name D - ID: Tank Name E <i>There are an additional 6 status records, see site details.</i>	Status: N/A Status: Closed in Place Status: Removed Status: Removed Status: Removed	Date: N/A Date: 1996-08-06 Date: 2019-07-30 Date: 1996-08-06 Date: 1996-08-06	22
4	PANGBORN MEMORIAL AIRPORT   TSA PANGBORN MEMORIAL   PANGBORN MEMORIAL AIRPORT PANGBORN DR - ID: Facility ID 366 - ID: Tank Name B - ID: Tank Name C - ID: Tank Name D - ID: Tank Name E <i>There are an additional 6 status records, see site details.</i>	1 PANGBORN RD   1 PANGBORN DR TSA Status: N/A Status: Closed in Place Status: Removed Status: Removed Status: Removed	NW / 0.219 mi., 1157 ft. Date: N/A Date: 1996-08-06 Date: 2019-07-30 Date: 1996-08-06 Date: 1996-08-06	43

**FEDERAL RCRA GENERATORS LIST**

RCRA\_NONGEN: Resource Conservation and Recovery Act listing of licensed non-generators **1 SITE FOUND WITHIN .25 MILE**

**LOWER ELEVATION**

<u>MAP ID</u>	<u>SITE NAME</u>	<u>SITE ADDRESS</u>	<u>DIRECTION/DISTANCE</u>	<u>PAGE</u>
7	US DA FS FIRE CACHE   USDA USFS R06 FIRE CACHE - ID: WA0122300171	T22N R21E S16 Status: No Violation/Inspections	S / 0.244 mi., 1291 ft. Date: N/A	83

RCRA\_VSQG: Resource Conservation and Recovery Act listing of licensed very small quantity generators. **2 SITES FOUND WITHIN .25 MILE**

**LOWER ELEVATION**

<u>MAP ID</u>	<u>SITE NAME</u>	<u>SITE ADDRESS</u>	<u>DIRECTION/DISTANCE</u>	<u>PAGE</u>
2	CASHMERE MANUFACTURING EAST WENATCHEE   Cashmere Manufacturing, L.L.C. - ID: WAH000056755	3759 AIRPORT WAY Status: No Violation/Inspections	NE / 0.129 mi., 682 ft. Date: N/A	33

**FEDERAL RCRA GENERATORS LIST (cont.)**

RCRA\_VSQG: Resource Conservation and Recovery Act listing of licensed very small quantity generators. **2 SITES FOUND WITHIN . 25 MILE**

**LOWER ELEVATION (cont.)**

<u>MAP ID</u>	<u>SITE NAME</u>	<u>SITE ADDRESS</u>	<u>DIRECTION/DISTANCE</u>	<u>PAGE</u>
4	PANGBORN MEMORIAL AIRPORT   TSA PANGBORN MEMORIAL   PANGBORN MEMORIAL AIRPORT PANGBORN DR	1 PANGBORN RD   1 PANGBORN DR TSA	NW / 0.219 mi., 1157 ft.	43
- ID: WAH000023985		Status: No Violation/Inspections	Date: N/A	

**STATE- AND TRIBAL - EQUIVALENT CERCLIS**

CSCSL HWS - WA: Confirmed and suspected contaminated sites list: Hazardous Waste sites **1 SITE FOUND WITHIN 1 MILE**

**LOWER ELEVATION**

<u>MAP ID</u>	<u>SITE NAME</u>	<u>SITE ADDRESS</u>	<u>DIRECTION/DISTANCE</u>	<u>PAGE</u>
4	PANGBORN MEMORIAL AIRPORT   TSA PANGBORN MEMORIAL   PANGBORN MEMORIAL AIRPORT PANGBORN DR	1 PANGBORN RD   1 PANGBORN DR TSA	NW / 0.219 mi., 1157 ft.	43
- ID: 366		Status: Cleanup Started	Date: N/A	

CSCSL NFA - WA: Confirmed and Suspected Contaminated Sites list given the ""No Further Action"" **1 SITE FOUND WITHIN .5 MILE**

**LOWER ELEVATION**

<u>MAP ID</u>	<u>SITE NAME</u>	<u>SITE ADDRESS</u>	<u>DIRECTION/DISTANCE</u>	<u>PAGE</u>
4	PANGBORN MEMORIAL AIRPORT   TSA PANGBORN MEMORIAL   PANGBORN MEMORIAL AIRPORT PANGBORN DR	1 PANGBORN RD   1 PANGBORN DR TSA	NW / 0.219 mi., 1157 ft.	43
- ID: 366		Status: N/A	Date: NFA Date 2004-03-02	

HSL - WA: Listing of Hazardous Sites **1 SITE FOUND WITHIN 1 MILE**

**LOWER ELEVATION**

<u>MAP ID</u>	<u>SITE NAME</u>	<u>SITE ADDRESS</u>	<u>DIRECTION/DISTANCE</u>	<u>PAGE</u>
4	PANGBORN MEMORIAL AIRPORT   TSA PANGBORN MEMORIAL   PANGBORN MEMORIAL AIRPORT PANGBORN DR	1 PANGBORN RD   1 PANGBORN DR TSA	NW / 0.219 mi., 1157 ft.	43
- ID: 366		Status: No Further Action	Date: N/A	
- ID: 366		Status: Cleanup Started	Date: N/A	

**OTHER ASCERTAINABLE RECORDS**MANIFEST EPA: EPA Hazardous Waste Electronic Manifest System (e-Manifest) **2 SITES FOUND WITHIN .25 MILE****LOWER ELEVATION**

<u>MAP ID</u>	<u>SITE NAME</u>	<u>SITE ADDRESS</u>	<u>DIRECTION/DISTANCE</u>	<u>PAGE</u>
2	CASHMERE MANUFACTURING EAST WENATCHEE   Cashmere Manufacturing, L.L. C.	3759 AIRPORT WAY	NE / 0.129 mi., 682 ft.	33
A6	EAT VOR	47.399693/-120.21082	WSW / 0.243 mi., 1283 ft.	82

ALL SITES - WA: All remediation site listings **38 SITES FOUND WITHIN 1 MILE****EQUAL/HIGHER ELEVATION**

<u>MAP ID</u>	<u>SITE NAME</u>	<u>SITE ADDRESS</u>	<u>DIRECTION/DISTANCE</u>	<u>PAGE</u>
3	FEDEX EXPRESS EATA - ID: Facility ID 13289 - ID: Program ID CNE304505	3790 AIRPORT WAY Status: N/A Status: Active	ESE / 0.140 mi., 742 ft. Date: N/A Date: End Date N/R	42
8	USFS Helicopter Parking Pad   USDA USFS R06 HELICOPTER PARKING PAD - ID: Facility ID 65594 - ID: Program ID N/R	PANGBORN MEMORIAL AIRPORT, AIRPOROT WAY Status: N/A Status: Active	ESE / 0.269 mi., 1419 ft. Date: N/A Date: End Date N/R	91
12	PANGBORN MEMORIAL AIRPORT - ID: Facility ID 53156878 - ID: Program ID WAD988512117 - ID: Program ID WAD988512117	4080 AIRPORT WAY Status: N/A Status: Inactive Status: Active	ESE / 0.445 mi., 2350 ft. Date: N/A Date: End Date 2004-03-12 Date: End Date N/R	115
18	EXECUTIVE FLIGHT INC - ID: Facility ID 76445315 - ID: Program ID WAD067681700	PANGBORN AIRPORT Status: N/A Status: Inactive	SE / 0.559 mi., 2955 ft. Date: N/A Date: End Date 1989-02-12	135
B19	Western Cascades Pit - ID: Facility ID 21001 - ID: Program ID N/R	N/R Status: N/A Status: Active	N / 0.560 mi., 2957 ft. Date: N/A Date: End Date N/R	140
B25	Wenatchee Valley Salvage   Wenatchee Valley Salvage & Recycling - ID: Facility ID 20356 - ID: Program ID N/R	295 URBAN INDUSTRIAL WAY Status: N/A Status: Active	N / 0.612 mi., 3233 ft. Date: N/A Date: End Date N/R	156
B26	Chamberlin Ag - ID: Facility ID 79393 - ID: Program ID WAR306118	N/R Status: N/A Status: Active	N / 0.648 mi., 3419 ft. Date: N/A Date: End Date N/R	159
B27	CHAMBERLIN AG - ID: Facility ID 79393 - ID: Program ID CRK000093410	N 590 CHAMBERLIN Status: N/A Status: Active	N / 0.648 mi., 3424 ft. Date: N/A Date: End Date N/R	159
F35	EAT02 - ID: Facility ID 40832 - ID: Program ID WAR309879	901 URBAN INDUSTRIAL WAY Status: N/A Status: Active	N / 0.817 mi., 4313 ft. Date: N/A Date: End Date N/R	193
F36	East Wenatchee Data Center - ID: Facility ID 976842 - ID: Program ID WAR306054	N/R Status: N/A Status: Active	NNW / 0.821 mi., 4336 ft. Date: N/A Date: End Date N/R	197

**OTHER ASCERTAINABLE RECORDS (cont.)**

ALL SITES - WA: All remediation site listings **38 SITES FOUND WITHIN 1 MILE**

**LOWER ELEVATION**

<u>MAP ID</u>	<u>SITE NAME</u>	<u>SITE ADDRESS</u>	<u>DIRECTION/DISTANCE</u>	<u>PAGE</u>
2	CASHMERE MANUFACTURING EAST WENATCHEE   Cashmere Manufacturing, L.L. C.  - ID: Facility ID 54874 - ID: Program ID WAH000056755	3759 AIRPORT WAY  Status: N/A Status: Active	NE / 0.129 mi., 682 ft.  Date: N/A Date: End Date N/R	33
4	PANGBORN MEMORIAL AIRPORT   TSA PANGBORN MEMORIAL   PANGBORN MEMORIAL AIRPORT PANGBORN DR  - ID: Facility ID 366 - ID: Program ID N/R - ID: Program ID N/R - ID: Program ID N/R - ID: Facility ID 2354214 <i>There are an additional 3 status records, see site details.</i>	1 PANGBORN RD   1 PANGBORN DR TSA  Status: N/A Status: Active Status: Inactive Status: Inactive Status: N/A	NW / 0.219 mi., 1157 ft.  Date: N/A Date: End Date N/R Date: End Date 2004-03-02 Date: End Date 2011-04-08 Date: N/A	43
A5	FAA EAT RCAG WENATCHEE REMOTE COMMUNICATIONS  - ID: Facility ID 97922 - ID: Program ID CRK000086620	PANGBORNE AIRPORT AIRFIELD  Status: N/A Status: Active	SW / 0.233 mi., 1232 ft.  Date: N/A Date: End Date N/R	80
7	US DA FS FIRE CACHE   USDA USFS R06 FIRE CACHE  - ID: Facility ID 64492722 - ID: Program ID WA0122300171	T22N R21E S16  Status: N/A Status: Inactive	S / 0.244 mi., 1291 ft.  Date: N/A Date: End Date 2004-12-31	83
9	Lindco  - ID: Facility ID 72987 - ID: Program ID WAR307652	3744 N GEORGE ST  Status: N/A Status: Inactive	N / 0.311 mi., 1645 ft.  Date: N/A Date: End Date 2019-03-12	94
10	Sam One Enterprise LLC  - ID: Facility ID 38794 - ID: Program ID 33815	3792TH GEORGE ST  Status: N/A Status: Active	NNE / 0.318 mi., 1682 ft.  Date: N/A Date: End Date N/R	96
11	C & M PROPERTIES OF WENATCHEE LLC   COLUMBIA FRUIT PACKERS AIRPORT   C AND M PACKING  - ID: Facility ID 38785914 - ID: Program ID WAG435266 - ID: Facility ID 20883 - ID: Program ID 33255	201 S UNION  Status: N/A Status: Active Status: N/A Status: Active	W / 0.437 mi., 2309 ft.  Date: N/A Date: End Date N/R Date: N/A Date: End Date N/R	97
13	EXECUTIVE FLIGHT INC EAST WENATCHEE  - ID: Facility ID 16443 - ID: Program ID CRK000074730	1 CAMPBELL PKWY  Status: N/A Status: Active	SW / 0.459 mi., 2426 ft.  Date: N/A Date: End Date N/R	127
14	N George Extension  - ID: Facility ID 13744 - ID: Program ID 33369	UNASSIGNED  Status: N/A Status: Active	NNE / 0.459 mi., 2426 ft.  Date: N/A Date: End Date N/R	129
15	AIRPORT WAY REALIGNMENT  - ID: Facility ID 5009 - ID: Program ID WAR012256	MP 3.82 OF GRANT RD  Status: N/A Status: Inactive	WNW / 0.490 mi., 2589 ft.  Date: N/A Date: End Date 2011-10-06	130

**OTHER ASCERTAINABLE RECORDS (cont.)**

ALL SITES - WA: All remediation site listings **38 SITES FOUND WITHIN 1 MILE**

**LOWER ELEVATION (cont.)**

<u>MAP ID</u>	<u>SITE NAME</u>	<u>SITE ADDRESS</u>	<u>DIRECTION/DISTANCE</u>	<u>PAGE</u>
16	Data Center   Data Center East Wenatchee  - ID: Facility ID 86674 - ID: Program ID WAR308556 - ID: Facility ID 78473 - ID: Program ID WAR307154	501 URBAN INDUSTRIAL WAY  Status: N/A Status: Inactive Status: N/A Status: Inactive	N / 0.535 mi., 2825 ft.  Date: N/A Date: End Date 2019-10-31 Date: N/A Date: End Date 2018-10-30	132
17	WENATCHEE COCA COLA BOTTLING CO OF WA  - ID: Facility ID 9113856 - ID: Program ID CRK000063700	3400 5TH ST SE  Status: N/A Status: Active	SW / 0.559 mi., 2950 ft.  Date: N/A Date: End Date N/R	133
C20	ACTAPIO APL DATA CENTER  - ID: Facility ID 99997067 - ID: Program ID N/R	207 N UNITED SAKURA DR  Status: N/A Status: Active	NW / 0.573 mi., 3026 ft.  Date: N/A Date: End Date N/R	141
C21	APL DATA CENTER   GRANT ROAD ORCHARD   GRANT ROAD ORCHARD CLOSED  - ID: Facility ID 47069 - ID: Program ID B0170068 - ID: Facility ID 25467925 - ID: Program ID N/R	3555 GRANT RD  Status: N/A Status: Active Status: N/A Status: Inactive	NW / 0.576 mi., 3042 ft.  Date: N/A Date: End Date N/R Date: N/A Date: End Date 1999-12-31	143
D22	LLOYD PALM CONST UM15 CRUSHER  - ID: Facility ID 4746 - ID: Program ID WAG500107	GRANT RD AND UNION AVENUE  Status: N/A Status: N/R	WNW / 0.579 mi., 3058 ft.  Date: N/A Date: End Date N/R	152
D23	GREATER WENATCHEE IRRIGATION  - ID: Facility ID 2349247 - ID: Program ID N/R	N UNION AVE S9 T22N R21E  Status: N/A Status: Active	WNW / 0.588 mi., 3107 ft.  Date: N/A Date: End Date N/R	152
B24	Sun Rental - 291 Urban Industrial Way  - ID: Facility ID 72123 - ID: Program ID 36179	291 URBAN INDUSTRIAL WAY  Status: N/A Status: Active	N / 0.602 mi., 3181 ft.  Date: N/A Date: End Date N/R	154
28	STEMILT GROWERS CROWN UNION  - ID: Facility ID 17140 - ID: Program ID WAG435263	310 N UNION ST  Status: N/A Status: Inactive	WNW / 0.662 mi., 3497 ft.  Date: N/A Date: End Date 2015-01-01	165
29	PANGBORN AIRPORT INDUSTRIAL BUSINESS PARK  - ID: Facility ID 18322 - ID: Program ID WAR125822	5TH TO 8TH STR  Status: N/A Status: Inactive	SW / 0.676 mi., 3569 ft.  Date: N/A Date: End Date 2014-01-10	166
30	Veedol Data Center  - ID: Facility ID 39189 - ID: Program ID 34151	3790 5TH STREET NE  Status: N/A Status: Active	N / 0.681 mi., 3594 ft.  Date: N/A Date: End Date N/R	171
31	DECCO US POSTHARVEST   Prazer Construction Urban Industrial Way  - ID: Facility ID 13771 - ID: Program ID WAH000053380 - ID: Facility ID 24228	349 URBAN INDUSTRIAL WAY STE A   349 URBAN INDUSTRIAL WAY  Status: N/A Status: Active Status: N/A	N / 0.715 mi., 3776 ft.  Date: N/A Date: End Date N/R Date: N/A	173



**OTHER ASCERTAINABLE RECORDS (cont.)**

ALL SITES - WA: All remediation site listings **38 SITES FOUND WITHIN 1 MILE**

**LOWER ELEVATION (cont.)**

<u>MAP ID</u>	<u>SITE NAME</u>	<u>SITE ADDRESS</u>	<u>DIRECTION/DISTANCE</u>	<u>PAGE</u>
	- ID: Program ID 33307	Status: Active	Date: End Date N/R	
32	VANWELL ST & 4TH ST SE IMPROVEMENTS	VANWELL ST-GRANT RD-4TH ST SE-WEBB AVE S	E / 0.720 mi., 3805 ft.	188
	- ID: Facility ID 6481	Status: N/A	Date: N/A	
	- ID: Program ID WAR301417	Status: Active	Date: End Date N/R	
E33	COSTCO DATA CENTER	4405 B GRANT RD	ENE / 0.748 mi., 3949 ft.	189
	- ID: Facility ID 20269	Status: N/A	Date: N/A	
	- ID: Program ID WAH000048142	Status: Active	Date: End Date N/R	
E34	INTERGATE COLUMBIA 1 BUILDING 1	NE COR OF GRANT RD & SO VAN WELL	ENE / 0.758 mi., 4002 ft.	191
	- ID: Facility ID 24067	Status: N/A	Date: N/A	
	- ID: Program ID WAR008803	Status: N/R	Date: End Date 2010-06-01	
37	COSTCO WHOLESALE 1094   BLACK ROCK DATA CENTER   T MOBILE US INC	4405 GRANT RD BLDG A   4405 GRANT RD   4405 GRANT RD BLDG B	ENE / 0.872 mi., 4604 ft.	198
	- ID: Facility ID 22481	Status: N/A	Date: N/A	
	- ID: Program ID CRK000094370	Status: Active	Date: End Date N/R	
	- ID: Facility ID 74735	Status: N/A	Date: N/A	
	- ID: Program ID B0170059	Status: Inactive	Date: End Date 2019-10-10	
	- ID: Program ID B0170059	Status: Active	Date: End Date N/R	
	There are an additional 10 status records, see site details.			
38	GREATER WENATCHEE IRRIGATION DISTRICT	3300 SE 8TH ST	SW / 0.919 mi., 4854 ft.	224
	- ID: Facility ID 81418418	Status: N/A	Date: N/A	
	- ID: Program ID 12760	Status: Active	Date: End Date N/R	
39	STEPHEN GREGG PROPERTY	4499 GRANT RD	E / 0.958 mi., 5060 ft.	228
	- ID: Facility ID 14862	Status: N/A	Date: N/A	
	- ID: Program ID N/R	Status: Active	Date: End Date N/R	
40	WELTON ORCHARDS AND STORAGE	3001 4TH ST SE	W / 0.979 mi., 5168 ft.	229
	- ID: Facility ID 14210	Status: N/A	Date: N/A	
	- ID: Program ID WAG435067	Status: Active	Date: End Date N/R	

T 2 - WA: facilities who must submit a hazardous chemical inventory report **2 SITES FOUND WITHIN .25 MILE**

**LOWER ELEVATION**

<u>MAP ID</u>	<u>SITE NAME</u>	<u>SITE ADDRESS</u>	<u>DIRECTION/DISTANCE</u>	<u>PAGE</u>
2	CASHMERE MANUFACTURING EAST WENATCHEE   Cashmere Manufacturing, L.L.C.	3759 AIRPORT WAY	NE / 0.129 mi., 682 ft.	33
A5	FAA EAT RCAG WENATCHEE REMOTE COMMUNICATIONS	PANGBORNE AIRPORT AIRFIELD	SW / 0.233 mi., 1232 ft.	80

Following sites were unable to be mapped.

<u>SITE NAME:</u>	<u>ADDRESS, CITY, ZIP:</u>	<u>DATABASE(S):</u>
BCI Inert Waste Landfill	SE Vantage Driv..., East Wenatch... 98802	SWF/LF - WA, SWTIRE 3 - WA
Double Down Inert Waste Landfill	Off the end of 8..., East Wenatchee 98802	SWF/LF - WA, SWTIRE 3 - WA
Greater E. Wenatchee Electronic Collectio...	Eastmont School Distr..., East Wenatchee	SWRCY - WA, SWTIRE 3 - WA
Greater East Wenatchee Collection Event	East Wenatchee City H..., East Wenatchee	SWRCY - WA, SWTIRE 3 - WA
ROCK ISLAND ARSENIC	AREA ADJACENT TO Cl..., ROCK ISLAND 98802	CERCLIS-HIST, SEMS_8R_ARCHIVED SITES

**DATABASE(S) WITH NO MAPPED SITES:**

**FEDERAL RCRA NON-CORRACTS TSD FACILITIES LIST**

ARCHIVED RCRA TSDF	Archived Resource Conservation and Recovery Act: Treatment Storage and Disposal Facilities
RCRA_TSDF	Resource Conservation and Recovery Act: Treatment Storage and Disposal Facilities

**FEDERAL, STATE, AND TRIBAL REGISTERED STORAGE TANK LISTS**

AST PBS	ASTs at Bulk Petroleum Terminals
FEMA UST	FEMA Underground Storage Tanks
HIST INDIAN UST R6	Historical Underground Storage Tanks on Indian Land in EPA Region 6
HIST INDIAN UST R7	Historical Underground Storage Tanks on Indian Land in EPA Region 7
INDIAN UST R1	Underground Storage Tanks on Indian Land in EPA Region 1
INDIAN UST R10	Underground Storage Tanks on Indian Land in EPA Region 10
INDIAN UST R2	Underground Storage Tanks on Indian Land in EPA Region 2
INDIAN UST R4	Underground Storage Tanks on Indian Land in EPA Region 4
INDIAN UST R5	Underground Storage Tanks on Indian Land in EPA Region 5
INDIAN UST R6	Underground Storage Tanks on Indian Land in EPA Region 6
INDIAN UST R7	Underground Storage Tanks on Indian Land in EPA Region 7
INDIAN UST R8	Underground Storage Tanks on Indian Land in EPA Region 8
INDIAN UST R9	Underground Storage Tanks on Indian Land in EPA Region 9
AST - WA	Aboveground Storage Tanks

**FEDERAL CERCLIS LIST**

CERCLIS NFRAP	Comprehensive Environmental Response Compensation and Liability Act No Further Remedial Action Planned
CERCLIS-HIST	Comprehensive Environmental Response Compensation and Liability Act
EPA SAA	EPA Superfund Alternative Approach
FEDERAL FACILITY	Federal Facility sites
SEMS_8R_ACTIVE SITES	Sites on SEMS Active Site Inventory
SEMS_8R_ARCHIVED SITES	Sites on SEMS Archived Site Inventory

**FEDERAL RCRA CORRACTS FACILITIES LIST**

CORRACTS	Hazardous Waste Corrective Action
HIST CORRACTS 2	Historical Hazardous Waste Corrective Action

**FEDERAL DELISTED NPL SITE LIST**

DELISTED NPL	Delisted National Priority List
DELISTED PROPOSED NPL	Delisted proposed National Priority List
SEMS_DELETED NPL	Sites Deleted from National Priorities List

**FEDERAL LANDFILL AND/OR SOLID WASTE DISPOSAL SITE LISTS**

EPA LF MOP	EPA Landfill Methane Outreach Project Database
------------	--

**FEDERAL, STATE, AND TRIBAL LEAKING STORAGE TANK LISTS**

EPA LUST	EPA LUST
HIST INDIAN LUST R4	Historical Leaking Underground Storage Tanks on Indian Land in EPA Region 4
HIST INDIAN LUST R8	Historical Leaking Underground Storage Tanks on Indian Land in EPA Region 8

**FEDERAL, STATE, AND TRIBAL LEAKING STORAGE TANK LISTS (cont.)**

INDIAN LUST R1	Leaking Underground Storage Tanks on Indian Land in EPA Region 1
INDIAN LUST R10	Leaking Underground Storage Tanks on Indian Land in EPA Region 10
INDIAN LUST R2	Leaking Underground Storage Tanks on Indian Land in EPA Region 2
INDIAN LUST R4	Leaking Underground Storage Tanks on Indian Land in EPA Region 4
INDIAN LUST R5	Leaking Underground Storage Tanks on Indian Land in EPA Region 5
INDIAN LUST R6	Leaking Underground Storage Tanks on Indian Land in EPA Region 6
INDIAN LUST R7	Leaking Underground Storage Tanks on Indian Land in EPA Region 7
INDIAN LUST R8	Leaking Underground Storage Tanks on Indian Land in EPA Region 8
INDIAN LUST R9	Leaking Underground Storage Tanks on Indian Land in EPA Region 9
LUST - WA	Leaking Underground Storage Tanks

**FEDERAL ERNS LIST**

ERNS	Emergency Response Notification System
------	--

**FEDERAL INSTITUTIONAL CONTROLS / ENGINEERING CONTROLS REGISTRIES**

FED E C	Engineering Controls
FED I C	Institutional Controls
RCRA IC_EC	RCRA sites with Institutional and Engineering Controls

**FEDERAL RCRA GENERATORS LIST**

HIST RCRA_CESQG	Historical Resource Conservation and Recovery Act_Conditionally Exempt Small Quantity Generators
HIST RCRA_LQG	Historical Resource Conservation and Recovery Act_Large Quantity Generators
HIST RCRA_NONGEN	Historical Resource Conservation and Recovery Act_Non Generators
HIST RCRA_SQG	Historical Resource Conservation and Recovery Act_Small Quantity Generators
RCRA_LQG	Resource Conservation and Recovery Act_Large Quantity Generators
RCRA_SQG	Resource Conservation and Recovery Act_Small Quantity Generators

**FEDERAL NPL SITE LIST**

NPL	National Priority List
NPL EPA R1 GIS	GIS for EPA Region 1 NPL
NPL EPA R3 GIS	GIS for EPA Region 3 NPL
NPL EPA R6 GIS	GIS for EPA Region 6 NPL
NPL EPA R8 GIS	GIS for EPA Region 8 NPL
NPL EPA R9 GIS	GIS for EPA Region 9 NPL
PART NPL	Part National Priority List
PROPOSED NPL	Proposed National Priority List
SEMS_FINAL NPL	Sites included on the Final National Priorities List
SEMS_PROPOSED NPL	Sites Proposed to be Added to the National Priorities List

**STATE AND TRIBAL BROWNFIELD SITES**

TRIBAL BROWNFIELDS	Tribal Brownfields
BROWNFIELDS - WA	Brownfields
HIST BROWNFIELDS - WA	Historical Brownfields

**STATE- AND TRIBAL - EQUIVALENT CERCLIS**

ICR - WA	Independent Cleanup Report
----------	----------------------------

**STATE AND TRIBAL VOLUNTARY CLEANUP SITES**

HIST VCP - WA	Historical Voluntary Cleanup Program
VCP - WA	Voluntary Cleanup Program

**STATE AND TRIBAL LANDFILL AND/OR SOLID WASTE DISPOSAL SITE LISTS**

SWF/LF - WA	Solid Waste Facilities and Landfills
-------------	--------------------------------------

**LOCAL LISTS OF LANDFILL / SOLID WASTE DISPOSAL SITES**

HIST INDIAN ODI R8	Historical Open Dump Inventory
INDIAN ODI R8	Open Dump Inventory

**LOCAL LISTS OF LANDFILL / SOLID WASTE DISPOSAL SITES (cont.)**

ODI	Open Dump Inventory
TRIBAL ODI	Indian Open Dump Inventory Sites
ABANDONED LF_KING COUNTY - WA	Abandoned LF Study in King County
ABANDONED LF_SEATTLE - WA	Abandoned LF Study in Seattle
SWRCY - WA	Recycling facilities
SWTIRE - WA	Solid Waste - Tires
SWTIRE 2 - WA	Solid Waste - Tires
SWTIRE 3 - WA	Solid Waste - Tires
TACOMA PIERCE COUNTY - WA	Closed Landfill Survey

**LOCAL BROWNFIELD LISTS**

BROWNFIELDS-ACRES	EPA ACRES Brownfields
FED BROWNFIELDS	Federal Brownfields

**LOCAL LISTS OF HAZARDOUS WASTE / CONTAMINATED SITES**

FED CDL	DOJ Clandestine Drug Labs
US HIST CDL	Historical Clandestine Drug Labs
CDL - WA	Clandestine Drug Labs

**RECORDS OF EMERGENCY RELEASE REPORTS**

HMIRS (DOT)	Hazardous Materials Information Reporting Systems
HIST SPILLS - WA	Historical Spills
SPILLS - WA	Spills

**LOCAL LAND RECORDS**

LIENS 2	CERCLA Lien Information
---------	-------------------------

**OTHER ASCERTAINABLE RECORDS**

AFS	Air Facility Systems
ALT FUELING	Alternative Fueling Stations
ARENAS	ARENAS
ARENAS 2	ARENAS (additional)
BRS	Biennial Reporting Systems
CDC HAZDAT	Hazardous Substance Release and Health Effects Information
CHURCHES	CHURCHES
COAL ASH DOE	Coal Ash: Department of Energy
COAL ASH EPA	Coal Ash: Environmental Protection Agency
COAL GAS	Coal Gas Plants
COLLEGES	COLLEGES
COLLEGES 2	COLLEGES 2
CONSENT (DECREES)	Superfund Consent Decree
CORRECTIVE ACTIONS_2020	Wastes - Hazardous Waste - Corrective Action
DAYCARE	DAYCARE
DEBRIS EPA LF	EPA Disaster Debris Landfill Sites
DEBRIS EPA SWRCY	EPA Disaster Debris Recovery Sites
DOD	Department of Defense
DOT OPS	Department of Transportation Office of Pipeline Safety
ECHO	EPA Enforcement and Compliance History Online
ENOI	Electronic Notice of Intent
EPA FUELS	EPA Fuels Registration, Reporting, and Compliance List
EPA OSC	EPA On-Site Coordinator
EPA WATCH	EPA Watch List
FA HWF	Financial Assurance for Hazardous Waste Facilities
FEDLAND	Federal Lands
FRS	Facility Index Systems
FTTS	FIFRA/TSCA Tracking System
FTTS INSP	FIFRA/TSCA Tracking System: Inspections
FUDS	Formerly Used Defense Sites
GOV MANSIONS	Governors Mansions

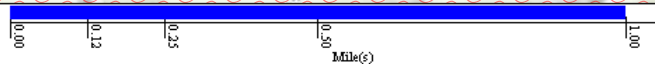
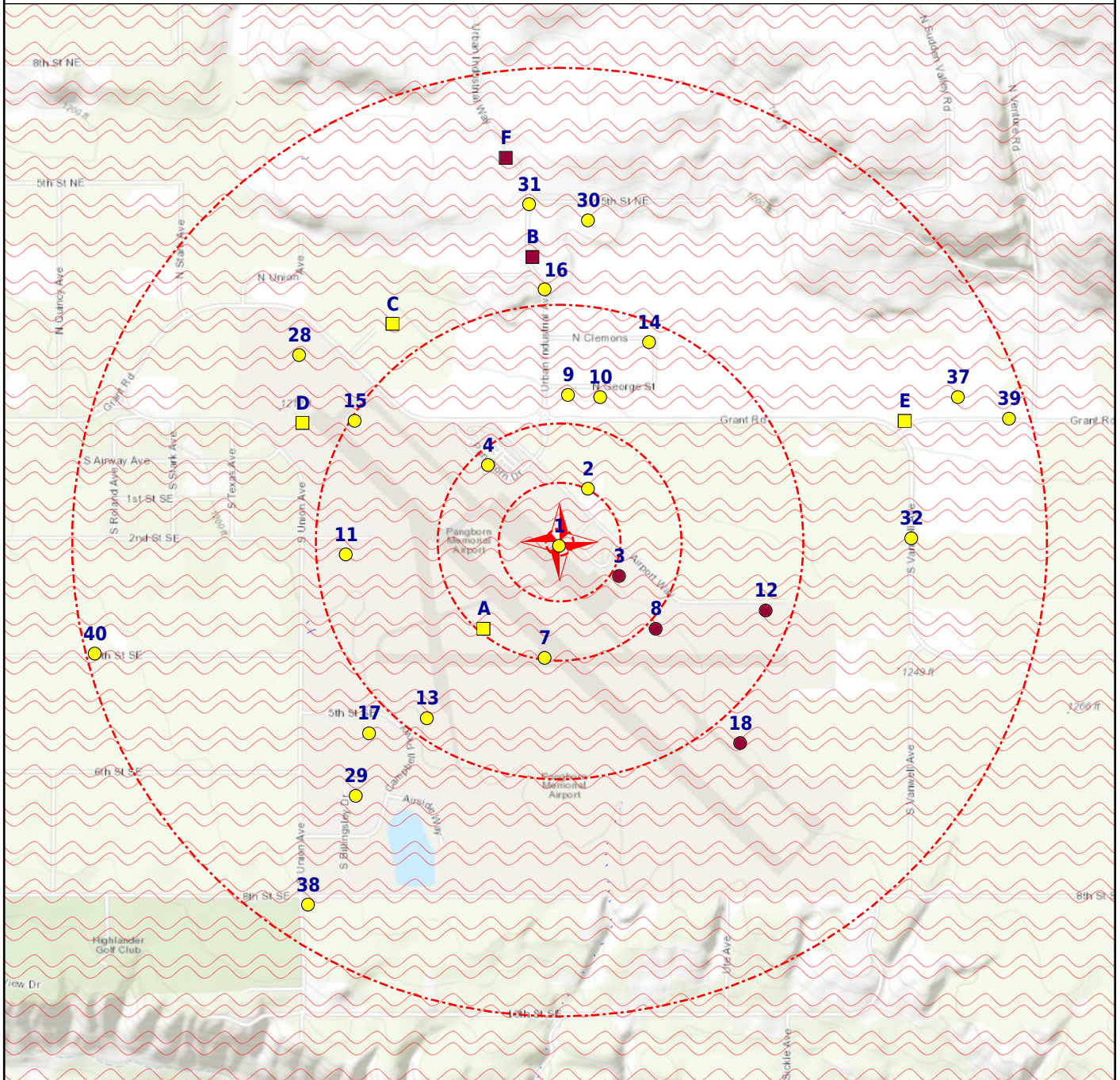
**OTHER ASCERTAINABLE RECORDS (cont.)**

HIST AFS	Historical Air Facility Systems
HIST AFS 2	Historical Air Facility Systems
HIST DOD	Department of Defense historical sites
HIST LEAD_SMELTER	Historical Lead Smelter Sites
HIST MLTS	Historical Material Licensing Tracking Systems
HIST PCB TRANS	Historical Polychlorinated Biphenyl (PCB) Facilities
HIST PCS ENF	Historical Enforced Permit Compliance Facilities
HIST PCS FACILITY	Historical Permit Compliance Facilities
HIST SSTS	Historical Section 7 Tracking Systems
HOSPITALS	HOSPITALS
HWC DOCKET	Hazardous Waste Compliance Docket
ICIS	Integrated Compliance Information System
INACTIVE PCS	Inactive Permit Compliance Facilities
INDIAN RESERVATION	American Indian Lands
LUCIS	Land Use Control Information Systems
LUCIS 2	Land Use Control Information Systems 2
MINE OPERATIONS	Mines list from USGS
MINES	Mines
MINES USGS	Mines list from USGS
MLTS	Material Licensing Tracking Systems
NPL AOC	Areas related to NPL remediation sites
NPL LIENS	National Priority List Liens
NURSING HOMES	NURSING HOMES
OSHA	Occupational Safety & Health Administration
PADS	PCB Activity Database Systems
PCB TRANSFORMER	Polychlorinated Biphenyl (PCB) Waste
PCS ENF	Enforced Permit Compliance Facilities
PCS FACILITY	Permit Compliance Facilities
PFAS NPL	PFAS NPL Sites
PFAS TRIS	PFAS TRIS Sites
PFAS UCMR3	PFAS UCMR Samples
PRISONS	PRISONS
RAATS	RCRA Administrative Action Tracking Systems
RADINFO	Radiation Information Systems
RMP	Risk Management Plans
ROD	Record of Decision
SCHOOLS PRIVATE	SCHOOLS PRIVATE
SCHOOLS PUBLIC	SCHOOLS PUBLIC
SCRD DRYCLEANERS	SCRD Drycleaners
SEMS_SMELTER	Sites on SEMS Potential Smelter Activity
SSTS	Section 7 Tracking Systems
STORMWATER	Storm Water Permits
TOSCA-PLANT	Toxic Substance Control Act: Plants
TRIS	Toxic Release Inventory Systems
UMTRA	Uranium Mill Tailing Sites
VAPOR	EPA Vapor Intrusion
COAL MINES - WA	Coal Mine Inventory
EMI - WA	Emissions Inventory
ENVCVN - WA	Environmental Covenants
FA 1 - WA	Financial Assurance
INACTIVE MINES - WA	State mine records
MINES - WA	State mine records
PFAS - WA	PFAS Site Listing
PFAS AFFF - WA	PFAS AFFF Site Listing
SNOHOMISH SWS - WA	Solid Waste Sites in Snohomish
UIC - WA	Underground Injection Controls



SUBJECT NAME: Pangborn Airport GA Terminal  
 ADDRESS: 3764 Airport Way, East Wenatchee, WA, 98802  
 LAT/LONG: 47.402161 / -120.207123

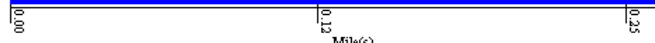
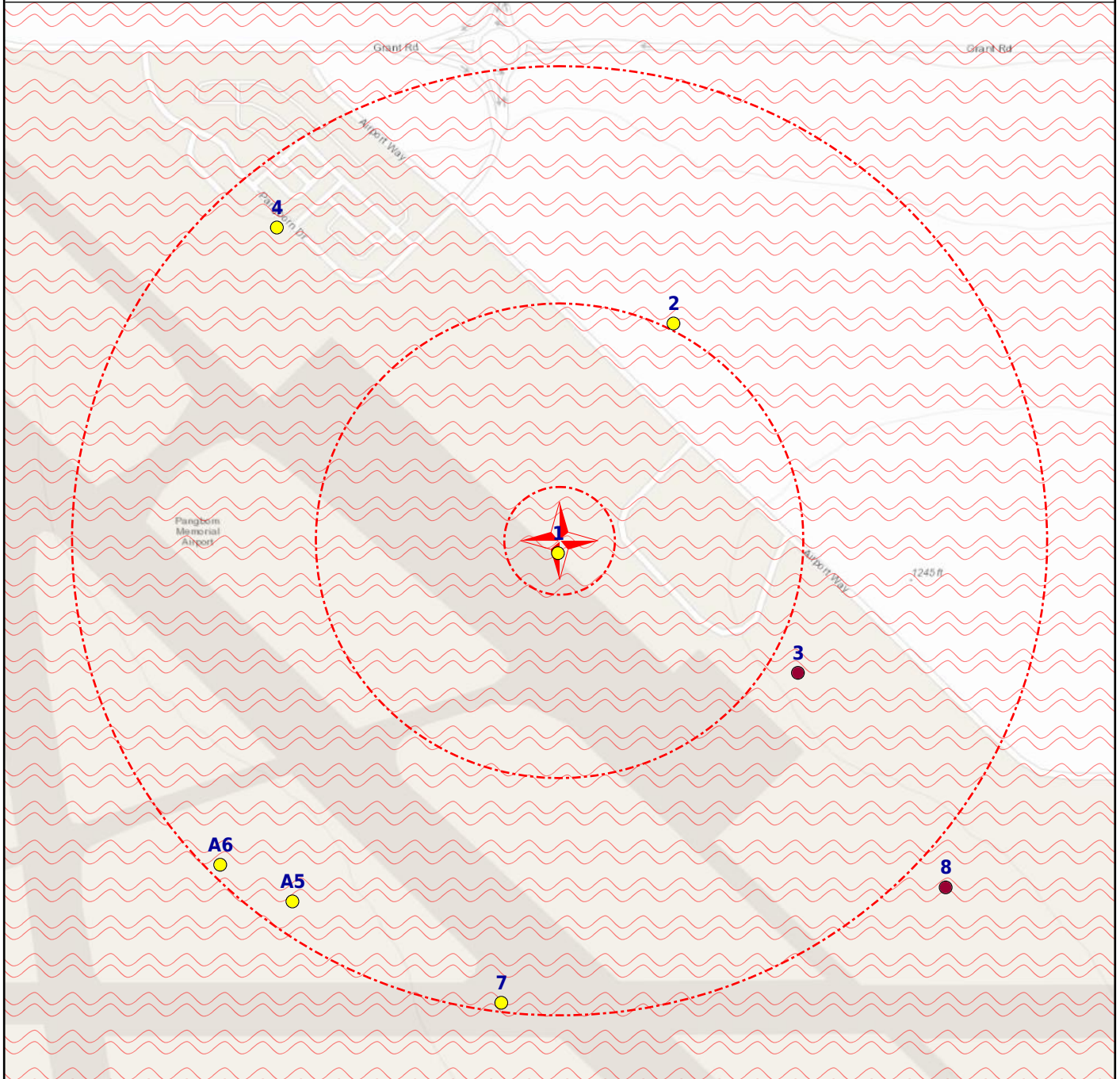
PREPARED FOR: Budinger and Associates  
 ORDER #: 86661  
 REPORT DATE: May 12, 2023



- |   |  |  |   |
|---|--|--|---|
| <ul style="list-style-type: none"> <li>➤ Subject Property</li> <li>🟡 Department of Defense (No Data)</li> <li>🟢 FEMA FloodZone 100 (No Data)</li> <li>🟤 National Priority List (No Data)</li> </ul> | <ul style="list-style-type: none"> <li>● Equal/Higher Elevation</li> <li>⊘ DFIRM Floodzone 100 (No Data)</li> <li>🟡 FEMA FloodZone 500</li> <li>🟡 NWI</li> </ul> | <ul style="list-style-type: none"> <li>● Lower Elevation</li> <li>⊘ DFIRM Floodzone 500 (No Data)</li> <li>🟡 Historical DOD (No Data)</li> </ul> | <ul style="list-style-type: none"> <li>➤ CDC HAZDAT (No Data)</li> <li>🟡 Federal Lands (No Data)</li> <li>🟡 Indian Reservation (No Data)</li> </ul> |
|---|--|--|---|

SUBJECT NAME: Pangborn Airport GA Terminal  
 ADDRESS: 3764 Airport Way, East Wenatchee, WA, 98802  
 LAT/LONG: 47.402161 / -120.207123

PREPARED FOR: Budinger and Associates  
 ORDER #: 86661  
 REPORT DATE: May 12, 2023



- |   |                                  |   |                               |   |                               |   |                              |
|---|----------------------------------|---|-------------------------------|---|-------------------------------|---|------------------------------|
| + | Subject Property                 | ● | Equal/Higher Elevation        | ● | Lower Elevation               | + | CDC HAZDAT (No Data)         |
| ■ | Department of Defense (No Data)  | ⊘ | DFIRM Floodzone 100 (No Data) | ⊘ | DFIRM Floodzone 500 (No Data) | ■ | Federal Lands (No Data)      |
| ■ | FEMA FloodZone 100 (No Data)     | ■ | FEMA FloodZone 500            | ■ | Historical DOD (No Data)      | ■ | Indian Reservation (No Data) |
| ■ | National Priority List (No Data) | ■ | NWI                           |   |                               |   |                              |

<u>DATABASE</u>	<u>SUBJECT PROPERTY</u>	<u>SEARCH DISTANCE (MILES)</u>	<u>&lt;1/8</u>	<u>1/8 - 1/4</u>	<u>1/4 - 1/2</u>	<u>1/2 - 1</u>	<u>&gt;1</u>	<u>TOTAL MAPPED</u>
-----------------	-------------------------	--------------------------------	----------------	------------------	------------------	----------------	--------------	---------------------

**FEDERAL RCRA NON-CORRACTS TSD FACILITIES LIST**

ARCHIVED RCRA TSD		0.500	0	0	0	--	--	0
RCRA_TSD		0.500	0	0	0	--	--	0

**FEDERAL, STATE, AND TRIBAL REGISTERED STORAGE TANK LISTS**

AST PBS		0.250	0	0	--	--	--	0
EPA UST		0.250	1	0	--	--	--	1
FEMA UST		0.250	0	0	--	--	--	0
HIST INDIAN UST R6		0.250	0	0	--	--	--	0
HIST INDIAN UST R7		0.250	0	0	--	--	--	0
INDIAN UST R1		0.250	0	0	--	--	--	0
INDIAN UST R10		0.250	0	0	--	--	--	0
INDIAN UST R2		0.250	0	0	--	--	--	0
INDIAN UST R4		0.250	0	0	--	--	--	0
INDIAN UST R5		0.250	0	0	--	--	--	0
INDIAN UST R6		0.250	0	0	--	--	--	0
INDIAN UST R7		0.250	0	0	--	--	--	0
INDIAN UST R8		0.250	0	0	--	--	--	0
INDIAN UST R9		0.250	0	0	--	--	--	0
AST - WA		0.250	0	0	--	--	--	0
UST - WA		0.250	1	1	--	--	--	2

**FEDERAL CERCLIS LIST**

CERCLIS NFRAP		0.500	0	0	0	--	--	0
CERCLIS-HIST		0.500	0	0	0	--	--	0
EPA SAA		0.500	0	0	0	--	--	0
FEDERAL FACILITY		1.000	0	0	0	0	--	0
SEMS_8R_ACTIVE SITES		0.500	0	0	0	--	--	0
SEMS_8R_ARCHIVED SITES		0.500	0	0	0	--	--	0

**FEDERAL RCRA CORRACTS FACILITIES LIST**

CORRACTS		1.000	0	0	0	0	--	0
HIST CORRACTS 2		1.000	0	0	0	0	--	0

**FEDERAL DELISTED NPL SITE LIST**

DELISTED NPL		1.000	0	0	0	0	--	0
DELISTED PROPOSED NPL		1.000	0	0	0	0	--	0
SEMS_DELETED NPL		1.000	0	0	0	0	--	0

<u>DATABASE</u>	<u>SUBJECT PROPERTY</u>	<u>SEARCH DISTANCE (MILES)</u>	<u>&lt;1/8</u>	<u>1/8 - 1/4</u>	<u>1/4 - 1/2</u>	<u>1/2 - 1</u>	<u>&gt;1</u>	<u>TOTAL MAPPED</u>
-----------------	-------------------------	--------------------------------	----------------	------------------	------------------	----------------	--------------	---------------------

**FEDERAL LANDFILL AND/OR SOLID WASTE DISPOSAL SITE LISTS**

EPA LF MOP		0.500	0	0	0	--	--	0
------------	--	-------	---	---	---	----	----	---

**FEDERAL, STATE, AND TRIBAL LEAKING STORAGE TANK LISTS**

EPA LUST		0.500	0	0	0	--	--	0
HIST INDIAN LUST R4		0.500	0	0	0	--	--	0
HIST INDIAN LUST R8		0.500	0	0	0	--	--	0
INDIAN LUST R1		0.500	0	0	0	--	--	0
INDIAN LUST R10		0.500	0	0	0	--	--	0
INDIAN LUST R2		0.500	0	0	0	--	--	0
INDIAN LUST R4		0.500	0	0	0	--	--	0
INDIAN LUST R5		0.500	0	0	0	--	--	0
INDIAN LUST R6		0.500	0	0	0	--	--	0
INDIAN LUST R7		0.500	0	0	0	--	--	0
INDIAN LUST R8		0.500	0	0	0	--	--	0
INDIAN LUST R9		0.500	0	0	0	--	--	0
LUST - WA		0.500	0	0	0	--	--	0

**FEDERAL ERNS LIST**

ERNS		SP	0	--	--	--	--	0
------	--	----	---	----	----	----	----	---

**FEDERAL INSTITUTIONAL CONTROLS / ENGINEERING CONTROLS REGISTRIES**

FED E C		0.500	0	0	0	--	--	0
FED I C		0.500	0	0	0	--	--	0
RCRA IC_EC		0.250	0	0	--	--	--	0

**FEDERAL RCRA GENERATORS LIST**

HIST RCRA_CESQG		0.250	0	0	--	--	--	0
HIST RCRA_LQG		0.250	0	0	--	--	--	0
HIST RCRA_NONGEN		0.250	0	0	--	--	--	0
HIST RCRA_SQG		0.250	0	0	--	--	--	0
RCRA_LQG		0.250	0	0	--	--	--	0
RCRA_NONGEN		0.250	0	1	--	--	--	1
RCRA_SQG		0.250	0	0	--	--	--	0
RCRA_VSQG		0.250	0	2	--	--	--	2

**FEDERAL NPL SITE LIST**

NPL		1.000	0	0	0	0	--	0
NPL EPA R1 GIS		1.000	0	0	0	0	--	0
NPL EPA R3 GIS		1.000	0	0	0	0	--	0

<u>DATABASE</u>	<u>SUBJECT PROPERTY</u>	<u>SEARCH DISTANCE (MILES)</u>	<u>&lt;1/8</u>	<u>1/8 - 1/4</u>	<u>1/4 - 1/2</u>	<u>1/2 - 1</u>	<u>&gt;1</u>	<u>TOTAL MAPPED</u>
-----------------	-------------------------	--------------------------------	----------------	------------------	------------------	----------------	--------------	---------------------

**FEDERAL NPL SITE LIST (cont.)**

NPL EPA R6 GIS		1.000	0	0	0	0	--	0
NPL EPA R8 GIS		1.000	0	0	0	0	--	0
NPL EPA R9 GIS		1.000	0	0	0	0	--	0
PART NPL		1.000	0	0	0	0	--	0
PROPOSED NPL		1.000	0	0	0	0	--	0
SEMS_FINAL NPL		1.000	0	0	0	0	--	0
SEMS_PROPOSED NPL		1.000	0	0	0	0	--	0

**STATE AND TRIBAL BROWNFIELD SITES**

TRIBAL BROWNFIELDS		0.500	0	0	0	--	--	0
BROWNFIELDS - WA		0.500	0	0	0	--	--	0
HIST BROWNFIELDS - WA		0.500	0	0	0	--	--	0

**STATE- AND TRIBAL - EQUIVALENT CERCLIS**

CSCSL HWS - WA		1.000	0	1	0	0	--	1
CSCSL NFA - WA		0.500	0	1	0	--	--	1
HSL - WA		1.000	0	1	0	0	--	1
ICR - WA		0.500	0	0	0	--	--	0

**STATE AND TRIBAL VOLUNTARY CLEANUP SITES**

HIST VCP - WA		0.500	0	0	0	--	--	0
VCP - WA		0.500	0	0	0	--	--	0

**STATE AND TRIBAL LANDFILL AND/OR SOLID WASTE DISPOSAL SITE LISTS**

SWF/LF - WA		0.500	0	0	0	--	--	0
-------------	--	-------	---	---	---	----	----	---

**LOCAL LISTS OF LANDFILL / SOLID WASTE DISPOSAL SITES**

HIST INDIAN ODI R8		0.500	0	0	0	--	--	0
INDIAN ODI R8		0.500	0	0	0	--	--	0
ODI		0.500	0	0	0	--	--	0
TRIBAL ODI		0.500	0	0	0	--	--	0
ABANDONED LF_KING COUNTY - WA		0.500	0	0	0	--	--	0
ABANDONED LF_SEATTLE - WA		0.500	0	0	0	--	--	0
SWRCY - WA		0.500	0	0	0	--	--	0
SWTIRE - WA		0.500	0	0	0	--	--	0
SWTIRE 2 - WA		0.500	0	0	0	--	--	0
SWTIRE 3 - WA		0.500	0	0	0	--	--	0
TACOMA PIERCE COUNTY - WA		0.500	0	0	0	--	--	0



<u>DATABASE</u>	<u>SUBJECT PROPERTY</u>	<u>SEARCH DISTANCE (MILES)</u>	<u>&lt;1/8</u>	<u>1/8 - 1/4</u>	<u>1/4 - 1/2</u>	<u>1/2 - 1</u>	<u>&gt;1</u>	<u>TOTAL MAPPED</u>
-----------------	-------------------------	--------------------------------	----------------	------------------	------------------	----------------	--------------	---------------------

**LOCAL BROWNFIELD LISTS**

BROWNFIELDS-ACRES		0.500	0	0	0	--	--	0
FED BROWNFIELDS		0.500	0	0	0	--	--	0

**LOCAL LISTS OF HAZARDOUS WASTE / CONTAMINATED SITES**

FED CDL		SP	0	--	--	--	--	0
US HIST CDL		SP	0	--	--	--	--	0
CDL - WA		SP	0	--	--	--	--	0

**RECORDS OF EMERGENCY RELEASE REPORTS**

HMIRS (DOT)		SP	0	--	--	--	--	0
HIST SPILLS - WA		0.125	0	--	--	--	--	0
SPILLS - WA		0.125	0	--	--	--	--	0

**LOCAL LAND RECORDS**

LIENS 2		SP	0	--	--	--	--	0
---------	--	----	---	----	----	----	----	---

**OTHER ASCERTAINABLE RECORDS**

AFS		SP	0	--	--	--	--	0
ALT FUELING		0.250	0	0	--	--	--	0
ARENAS		SP	0	--	--	--	--	0
ARENAS 2		SP	0	--	--	--	--	0
BRS		SP	0	--	--	--	--	0
CDC HAZDAT		1.000	0	0	0	0	--	0
CHURCHES		SP	0	--	--	--	--	0
COAL ASH DOE		0.500	0	0	0	--	--	0
COAL ASH EPA		0.500	0	0	0	--	--	0
COAL GAS		1.000	0	0	0	0	--	0
COLLEGES		SP	0	--	--	--	--	0
COLLEGES 2		SP	0	--	--	--	--	0
CONSENT (DECREEES)		1.000	0	0	0	0	--	0
CORRECTIVE ACTIONS_2020		0.500	0	0	0	--	--	0
DAYCARE		SP	0	--	--	--	--	0
DEBRIS EPA LF		0.500	0	0	0	--	--	0
DEBRIS EPA SWRCY		0.500	0	0	0	--	--	0
DOD		1.000	0	0	0	0	--	0
DOT OPS		SP	0	--	--	--	--	0
ECHO		SP	0	--	--	--	--	0
ENOI		SP	0	--	--	--	--	0

<u>DATABASE</u>	<u>SUBJECT PROPERTY</u>	<u>SEARCH DISTANCE (MILES)</u>	<u>&lt;1/8</u>	<u>1/8 - 1/4</u>	<u>1/4 - 1/2</u>	<u>1/2 - 1</u>	<u>&gt;1</u>	<u>TOTAL MAPPED</u>
<b>OTHER ASCERTAINABLE RECORDS (cont.)</b>								
EPA FUELS		SP	0	--	--	--	--	0
EPA OSC		0.125	0	--	--	--	--	0
EPA WATCH		SP	0	--	--	--	--	0
FA HWF		SP	0	--	--	--	--	0
FEDLAND		1.000	0	0	0	0	--	0
FRS		SP	0	--	--	--	--	0
FTTS		SP	0	--	--	--	--	0
FTTS INSP		SP	0	--	--	--	--	0
FUDS		1.000	0	0	0	0	--	0
GOV MANSIONS		SP	0	--	--	--	--	0
HIST AFS		SP	0	--	--	--	--	0
HIST AFS 2		SP	0	--	--	--	--	0
HIST DOD		1.000	0	0	0	0	--	0
HIST LEAD_SMELTER		SP	0	--	--	--	--	0
HIST MLTS		SP	0	--	--	--	--	0
HIST PCB TRANS		SP	0	--	--	--	--	0
HIST PCS ENF		SP	0	--	--	--	--	0
HIST PCS FACILITY		SP	0	--	--	--	--	0
HIST SSTS		SP	0	--	--	--	--	0
HOSPITALS		SP	0	--	--	--	--	0
HWC DOCKET		SP	0	--	--	--	--	0
ICIS		SP	0	--	--	--	--	0
INACTIVE PCS		SP	0	--	--	--	--	0
INDIAN RESERVATION		1.000	0	0	0	0	--	0
LUCIS		0.500	0	0	0	--	--	0
LUCIS 2		0.500	0	0	0	--	--	0
MANIFEST EPA		0.250	0	2	--	--	--	2
MINE OPERATIONS		0.250	0	0	--	--	--	0
MINES		0.250	0	0	--	--	--	0
MINES USGS		0.250	0	0	--	--	--	0
MLTS		SP	0	--	--	--	--	0
NPL AOC		1.000	0	0	0	0	--	0
NPL LIENS		SP	0	--	--	--	--	0
NURSING HOMES		SP	0	--	--	--	--	0
OSHA		SP	0	--	--	--	--	0
PADS		SP	0	--	--	--	--	0

<u>DATABASE</u>	<u>SUBJECT PROPERTY</u>	<u>SEARCH DISTANCE (MILES)</u>	<u>&lt;1/8</u>	<u>1/8 - 1/4</u>	<u>1/4 - 1/2</u>	<u>1/2 - 1</u>	<u>&gt;1</u>	<u>TOTAL MAPPED</u>
-----------------	-------------------------	--------------------------------	----------------	------------------	------------------	----------------	--------------	---------------------

**OTHER ASCERTAINABLE RECORDS (cont.)**

PCB TRANSFORMER		SP	0	--	--	--	--	0
PCS ENF		SP	0	--	--	--	--	0
PCS FACILITY		SP	0	--	--	--	--	0
PFAS NPL		0.500	0	0	0	--	--	0
PFAS TRIS		0.500	0	0	0	--	--	0
PFAS UCMR3		0.500	0	0	0	--	--	0
PRISONS		SP	0	--	--	--	--	0
RAATS		SP	0	--	--	--	--	0
RADINFO		SP	0	--	--	--	--	0
RMP		0.250	0	0	--	--	--	0
ROD		1.000	0	0	0	0	--	0
SCHOOLS PRIVATE		SP	0	--	--	--	--	0
SCHOOLS PUBLIC		SP	0	--	--	--	--	0
SCRD DRYCLEANERS		0.250	0	0	--	--	--	0
SEMS_SMELTER		SP	0	--	--	--	--	0
SSTS		SP	0	--	--	--	--	0
STORMWATER		SP	0	--	--	--	--	0
TOSCA-PLANT		SP	0	--	--	--	--	0
TRIS		SP	0	--	--	--	--	0
UMTRA		0.500	0	0	0	--	--	0
VAPOR		0.500	0	0	0	--	--	0
ALL SITES - WA		1.000	0	5	8	25	--	38
COAL MINES - WA		0.250	0	0	--	--	--	0
EMI - WA		SP	0	--	--	--	--	0
ENVCVN - WA		0.500	0	0	0	--	--	0
FA 1 - WA		SP	0	--	--	--	--	0
INACTIVE MINES - WA		0.250	0	0	--	--	--	0
MINES - WA		0.250	0	0	--	--	--	0
PFAS - WA		0.500	0	0	0	--	--	0
PFAS AFFF - WA		0.500	0	0	0	--	--	0
SNOHOMISH SWS - WA		0.500	0	0	0	--	--	0
T 2 - WA		0.250	0	2	--	--	--	2
UIC - WA		SP	0	--	--	--	--	0

Map Id: 1  
 Direction: S  
 Distance: 0.006 mi., 32 ft.  
 Elevation: 1233 ft.  
 Relative: Lower

**Site Name :** PANGBORN MEMORIAL AIRPORT  
 ONE PANGBORN DR  
 East Wenatchee | EAST WENATCHEE, WA  
**Database(s) :** [ECHO, EPA UST, FRS, UST - WA]

Envirosite ID: 44332233  
 EPA ID: N/R

ECHO

Facility Name : PANGBORN MEMORIAL AIRPORT  
 Facility Address : ONE PANGBORN DRIVE, EAST WENATCHEE, WA 98802  
 County : DOUGLAS

Last Inspection Date : N/R  
 Registry ID : 110061199215  
 FIPS Code : 53017  
 EPA Region : 10  
 Inspection Count : 0  
 Last Inspection Days : N/R  
 Informal Count : 0  
 Last Informal Action Date : N/R  
 Formal Action Count : 0  
 Last Formal Action Date : N/R  
 Total Penalties : 0  
 Penalty Count : N/R  
 Last Penalty Date : N/R  
 Last Penalty Amount : N/R  
 QTRS IN NC : 0  
 Programs IN SNC : 0  
 Current Compliance Status : N/R  
 Three-Year Compliance Status : N/R  
 Collection Method : GPS - UNSPECIFIED  
 Reference Point : POINT WHERE SUBSTANCE IS RELEASED  
 Accuracy Meters : 10  
 Derived Tribes : N/R  
 Derived HUC : 17020010  
 Derived WBD : 170200100313  
 Derived STCTY FIPS : 53017  
 Derived Zip : 98802  
 Derived CD113 : 04  
 Derived CB2010 : 530179503003001  
 MYRTK Universe : NNN  
 NPDES IDs : WAR302328  
 CWA Permit Types : Minor  
 CWA Compliance Tracking : Off  
 CWA NAICS : N/R  
 CWA SICS : 1794  
 CWA Inspection Count : N/R  
 CWA Last Inspection Days : N/R  
 CWA Informal Count : N/R  
 CWA Formal Action Count : N/R  
 CWA Last Formal Action Date : N/R  
 CWA Penalties : N/R  
 CWA Last Penalty Date : N/R  
 CWA Last Penalty Amount : N/R  
 CWA Quarters IN NC : 0  
 CWA Current Compliance Status : Terminated Permit  
 CWA Current SNC Flag : N  
 CWA 13 Quarters Compliance Status : N/R  
 CWA 13 Quarters Effluent Exceedances: N/R  
 CWA Three-Year QNCR Codes : N/R  
 DFR URL : [Click here for hyperlink provided by the agency.](#)  
 Facility SIC : 1794  
 Facility NAICS : N/R  
 Facility Last Inspection EPA Date : N/R

Map Id: 1  
 Direction: S  
 Distance: 0.006 mi., 32 ft.  
 Elevation: 1233 ft.  
 Relative: Lower

**Site Name :** PANGBORN MEMORIAL AIRPORT  
 ONE PANGBORN DR  
 East Wenatchee | EAST WENATCHEE, WA  
**Database(s) :** [ECHO, EPA UST, FRS, UST - WA] **(cont.)**

**Envirosite ID:** 44332233  
**EPA ID:** N/R

ECHO **(cont.)**

Facility Last Inspection State Date : N/R  
 Facility Last Formal Act EPA Date : N/R  
 Facility Last Formal Act State Date : N/R  
 Facility Last Informal Act EPA Date : N/R  
 Facility Last Informal Act State Date: N/R  
 Facility Federal Agency : N/R  
 TRI Reporter : N/R  
 Facility Imp Water Flag : Y  
 Current SNC Flag : N  
 Indian County Flag : N  
 Federal Flag : N/R  
 US Mexico Border Flag : N/R  
 Chesapeake Bay Flag : N/R  
 AIR Flag : N  
 NPDES Flag : Y  
 SDWIS Flag : N  
 RCRA Flag : N  
 TRI Flag : N  
 GHG Flag : N  
 Major Flag : N/R  
 Active Flag : N/R  
 NAA Flag : N  
 Latitude : 47.406821  
 Longitude : -120.219316  
 Last Date in Agency List : 2023-05-02

EPA UST

Facility Name : PANGBORN MEMORIAL AIRPORT  
 Facility Address : ONE PANGBORN DR, East Wenatchee, Washington 988029233  
 County : Douglas

Facility ID : WA366  
 Facility Status : Open UST(s)  
 Open USTs : 2  
 Closed USTs : 8  
 Temporarily Out of Service USTs : 0  
 Date of Last Inspection : N/R  
 EPA Region : 10  
 Tribe : N/R  
 Facility ID 2 : N/R  
 Latitude : 47.402075  
 Longitude : -120.207134  
 Last Date in Agency List : 2023-01-30

Tank Details

Tank ID : WA366\_B  
 Tank Status : Closed  
 Installation Date : 1961-12-31  
 Removal Date : N/R  
 Capacity : N/R  
 Substances : A Leaded Gasoline  
 Tank Wall Type : N/R



Map Id: 1  
 Direction: S  
 Distance: 0.006 mi., 32 ft.  
 Elevation: 1233 ft.  
 Relative: Lower

**Site Name :** PANGBORN MEMORIAL AIRPORT  
 ONE PANGBORN DR  
 East Wenatchee | EAST WENATCHEE, WA  
**Database(s) :** [ECHO, EPA UST, FRS, UST - WA] **(cont.)**

**Envirosite ID:** 44332233  
**EPA ID:** N/R

EPA UST **(cont.)**

Tank ID : WA366\_C  
 Tank Status : Closed  
 Installation Date : 1964-12-31  
 Removal Date : N/R  
 Capacity : N/R  
 Substances : B Unleaded Gasoline  
 Tank Wall Type : N/R

Tank ID : WA366\_D  
 Tank Status : Closed  
 Installation Date : 1964-12-31  
 Removal Date : N/R  
 Capacity : 2001  
 Substances : E Aviation Fuel  
 Tank Wall Type : N/R

Tank ID : WA366\_E  
 Tank Status : Closed  
 Installation Date : 1964-12-31  
 Removal Date : N/R  
 Capacity : N/R  
 Substances : E Aviation Fuel  
 Tank Wall Type : N/R

Tank ID : WA366\_F  
 Tank Status : Closed  
 Installation Date : 1964-12-31  
 Removal Date : N/R  
 Capacity : N/R  
 Substances : G Used Oil/Waste Oil  
 Tank Wall Type : N/R

Tank ID : WA366\_K  
 Tank Status : Closed  
 Installation Date : 1964-12-31  
 Removal Date : N/R  
 Capacity : N/R  
 Substances : E Aviation Fuel  
 Tank Wall Type : N/R

Tank ID : WA366\_M  
 Tank Status : Closed  
 Installation Date : 1968-06-30  
 Removal Date : N/R  
 Capacity : 111  
 Substances : D Diesel  
 Tank Wall Type : N/R

Tank ID : WA366\_N  
 Tank Status : Closed  
 Installation Date : 1968-06-30

Map Id: 1  
 Direction: S  
 Distance: 0.006 mi., 32 ft.  
 Elevation: 1233 ft.  
 Relative: Lower

**Site Name :** PANGBORN MEMORIAL AIRPORT  
 ONE PANGBORN DR  
 East Wenatchee | EAST WENATCHEE, WA  
**Database(s) :** [ECHO, EPA UST, FRS, UST - WA] **(cont.)**

**Envirosite ID:** 44332233  
**EPA ID:** N/R

EPA UST **(cont.)**

Removal Date : N/R  
 Capacity : 111  
 Substances : B Unleaded Gasoline  
 Tank Wall Type : N/R

Tank ID : WA366\_Q  
 Tank Status : Open  
 Installation Date : 1968-06-30  
 Removal Date : N/R  
 Capacity : N/R  
 Substances : E Aviation Fuel  
 Tank Wall Type : N/R

Tank ID : WA366\_R  
 Tank Status : Open  
 Installation Date : 1968-06-30  
 Removal Date : N/R  
 Capacity : N/R  
 Substances : E Aviation Fuel  
 Tank Wall Type : N/R

FRS

Facility Name : PANGBORN MEMORIAL AIRPORT  
 Facility Address : ONE PANGBORN DRIVE, EAST WENATCHEE, WA 98802  
 County : DOUGLAS

Site Details

Registry ID : 110061199215  
 FRS Facility URL : [Click here for hyperlink provided by the agency.](#)  
 Last Date in Agency List : 2023-02-13

Source Description

Source Description :

The NPDES module of the Compliance Information System (ICIS) tracks surface water permits issued under the Clean Water Act. Under NPDES, all facilities that discharge pollutants from any point source into waters of the United States are required to obtain a permit. The permit will likely contain limits on what can be discharged, impose monitoring and reporting requirements, and include other provisions to ensure that the discharge does not adversely affect water quality.

FRS Environmental Interest

Source and System ID : ICIS - WAR302328

UST - WA

Facility Name : PANGBORN MEMORIAL AIRPORT  
 Facility Address : ONE PANGBORN DR, East Wenatchee, 98802

Map Id: 1  
 Direction: S  
 Distance: 0.006 mi., 32 ft.  
 Elevation: 1233 ft.  
 Relative: Lower

**Site Name :** PANGBORN MEMORIAL AIRPORT  
 ONE PANGBORN DR  
 East Wenatchee | EAST WENATCHEE, WA  
**Database(s) :** [ECHO, EPA UST, FRS, UST - WA] **(cont.)**

Envirosite ID: 44332233  
 EPA ID: N/R

UST - WA **(cont.)**

County : Douglas  
 Facility Site ID : 366  
 UST Site ID : 1653  
 Tag Number(s) : N/R  
 Responsible Unit : Central  
 Is Active : Yes  
 Latitude : 47.402075  
 Longitude : -120.207134  
 Last Date in Agency List : 2020-02-24

Tank Details

Tank Name : B  
 Tank Status : Closed in Place  
 Install Date : 1961-12-31  
 Tank Upgrade Date : N/R  
 Tank Permanent Closure Date : N/R  
 Permit Expiration Date : N/R  
 Tank Material : Steel  
 Tank Construction : N/R  
 Tank Corrosion Protection : N/R  
 Tank Manifold : N/R  
 Tank Release Detection : N/R  
 Tank Tightness Test : N/R  
 Tank Spill Prevention : N/R  
 Capacity Range : 1,101 to 2,000 Gallons  
 Actual Capacity : N/R  
 Pipe Material : N/R  
 Pipe Construction : N/R  
 Pipe Corrosion Protection : N/R  
 Tank SFC : N/R  
 Dispenser SFC : N/R  
 Primary Pipe Release Detection : N/R  
 Secondary Pipe Release Detection : N/R  
 Pipe Pumping System : N/R  
 Pipe Install Date : N/R  
 Turbine Sump Construction : N/R  
 Tank Status Date : 1996-08-06  
 Tank Install Date : N/R  
 Tank Overfill Prevention : N/R

Compartments Details

Compartment Number : 1  
 Compartment Capacity : N/R  
 Substance Stored : Leaded Gasoline  
 Used Substance : N/R  
 Ecy Region : N/R

Map Id: 1  
 Direction: S  
 Distance: 0.006 mi., 32 ft.  
 Elevation: 1233 ft.  
 Relative: Lower

**Site Name :** PANGBORN MEMORIAL AIRPORT  
 ONE PANGBORN DR  
 East Wenatchee | EAST WENATCHEE, WA  
**Database(s) :** [ECHO, EPA UST, FRS, UST - WA] **(cont.)**

**Envirosite ID:** 44332233  
**EPA ID:** N/R

UST - WA **(cont.)**

Tank Details

Tank Name : C  
 Tank Status : Removed  
 Install Date : 1964-12-31  
 Tank Upgrade Date : N/R  
 Tank Permanent Closure Date : 2020-01-03  
 Permit Expiration Date : N/R  
 Tank Material : Steel  
 Tank Construction : N/R  
 Tank Corrosion Protection : N/R  
 Tank Manifold : N/R  
 Tank Release Detection : N/R  
 Tank Tightness Test : N/R  
 Tank Spill Prevention : N/R  
 Capacity Range : N/R  
 Actual Capacity : 1000  
 Pipe Material : N/R  
 Pipe Construction : N/R  
 Pipe Corrosion Protection : N/R  
 Tank SFC : N/R  
 Dispenser SFC : N/R  
 Primary Pipe Release Detection : N/R  
 Secondary Pipe Release Detection : N/R  
 Pipe Pumping System : N/R  
 Pipe Install Date : N/R  
 Turbine Sump Construction : N/R  
 Tank Status Date : 2019-07-30  
 Tank Install Date : N/R  
 Tank Overfill Prevention : N/R

Compartments Details

Compartment Number : 1  
 Compartment Capacity : 1000  
 Substance Stored : Unleaded Gasoline  
 Used Substance : N/R  
 Ecy Region : N/R

Tank Details

Tank Name : D  
 Tank Status : Removed  
 Install Date : 1964-12-31  
 Tank Upgrade Date : N/R  
 Tank Permanent Closure Date : N/R  
 Permit Expiration Date : N/R  
 Tank Material : Steel  
 Tank Construction : N/R  
 Tank Corrosion Protection : N/R  
 Tank Manifold : N/R  
 Tank Release Detection : N/R  
 Tank Tightness Test : N/R  
 Tank Spill Prevention : N/R  
 Capacity Range : 2,001 to 4,999 Gallons  
 Actual Capacity : 4000

Map Id: 1  
 Direction: S  
 Distance: 0.006 mi., 32 ft.  
 Elevation: 1233 ft.  
 Relative: Lower

**Site Name :** PANGBORN MEMORIAL AIRPORT  
 ONE PANGBORN DR  
 East Wenatchee | EAST WENATCHEE, WA  
**Database(s) :** [ECHO, EPA UST, FRS, UST - WA] **(cont.)**

Envirosite ID: 44332233  
 EPA ID: N/R

UST - WA **(cont.)**

Pipe Material : N/R  
 Pipe Construction : N/R  
 Pipe Corrosion Protection : N/R  
 Tank SFC : N/R  
 Dispenser SFC : N/R  
 Primary Pipe Release Detection : N/R  
 Secondary Pipe Release Detection : N/R  
 Pipe Pumping System : N/R  
 Pipe Install Date : N/R  
 Turbine Sump Construction : N/R  
 Tank Status Date : 1996-08-06  
 Tank Install Date : N/R  
 Tank Overfill Prevention : N/R

Compartments Details

Compartment Number : 1  
 Compartment Capacity : 4000  
 Substance Stored : Aviation Fuel  
 Used Substance : N/R  
 Ecy Region : N/R

Tank Details

Tank Name : E  
 Tank Status : Removed  
 Install Date : 1964-12-31  
 Tank Upgrade Date : N/R  
 Tank Permanent Closure Date : N/R  
 Permit Expiration Date : N/R  
 Tank Material : Steel  
 Tank Construction : N/R  
 Tank Corrosion Protection : N/R  
 Tank Manifold : N/R  
 Tank Release Detection : N/R  
 Tank Tightness Test : N/R  
 Tank Spill Prevention : N/R  
 Capacity Range : 10,000 to 19,999 Gallons  
 Actual Capacity : 10000  
 Pipe Material : N/R  
 Pipe Construction : N/R  
 Pipe Corrosion Protection : N/R  
 Tank SFC : N/R  
 Dispenser SFC : N/R  
 Primary Pipe Release Detection : N/R  
 Secondary Pipe Release Detection : N/R  
 Pipe Pumping System : N/R  
 Pipe Install Date : N/R  
 Turbine Sump Construction : N/R  
 Tank Status Date : 1996-08-06  
 Tank Install Date : N/R  
 Tank Overfill Prevention : N/R



Map Id: 1  
 Direction: S  
 Distance: 0.006 mi., 32 ft.  
 Elevation: 1233 ft.  
 Relative: Lower

**Site Name :** PANGBORN MEMORIAL AIRPORT  
 ONE PANGBORN DR  
 East Wenatchee | EAST WENATCHEE, WA  
**Database(s) :** [ECHO, EPA UST, FRS, UST - WA] **(cont.)**

Envirosite ID: 44332233  
 EPA ID: N/R

UST - WA **(cont.)**

Compartments Details

Compartment Number : 1  
 Compartment Capacity : 10000  
 Substance Stored : Aviation Fuel  
 Used Substance : N/R  
 Ecy Region : N/R

Tank Details

Tank Name : F  
 Tank Status : Removed  
 Install Date : 1964-12-31  
 Tank Upgrade Date : N/R  
 Tank Permanent Closure Date : N/R  
 Permit Expiration Date : N/R  
 Tank Material : Steel  
 Tank Construction : N/R  
 Tank Corrosion Protection : N/R  
 Tank Manifold : N/R  
 Tank Release Detection : N/R  
 Tank Tightness Test : N/R  
 Tank Spill Prevention : N/R  
 Capacity Range : N/R  
 Actual Capacity : 750  
 Pipe Material : N/R  
 Pipe Construction : N/R  
 Pipe Corrosion Protection : N/R  
 Tank SFC : N/R  
 Dispenser SFC : N/R  
 Primary Pipe Release Detection : N/R  
 Secondary Pipe Release Detection : N/R  
 Pipe Pumping System : N/R  
 Pipe Install Date : N/R  
 Turbine Sump Construction : N/R  
 Tank Status Date : 1996-08-06  
 Tank Install Date : N/R  
 Tank Overfill Prevention : N/R

Compartments Details

Compartment Number : 1  
 Compartment Capacity : 750  
 Substance Stored : Used Oil/Waste Oil  
 Used Substance : N/R  
 Ecy Region : N/R

Tank Details

Tank Name : K  
 Tank Status : Removed  
 Install Date : 1964-12-31  
 Tank Upgrade Date : N/R  
 Tank Permanent Closure Date : N/R  
 Permit Expiration Date : N/R

Map Id: 1  
 Direction: S  
 Distance: 0.006 mi., 32 ft.  
 Elevation: 1233 ft.  
 Relative: Lower

**Site Name :** PANGBORN MEMORIAL AIRPORT  
 ONE PANGBORN DR  
 East Wenatchee | EAST WENATCHEE, WA  
**Database(s) :** [ECHO, EPA UST, FRS, UST - WA] **(cont.)**

**Envirosite ID:** 44332233  
**EPA ID:** N/R

UST - WA **(cont.)**

Tank Material :	Steel
Tank Construction :	N/R
Tank Corrosion Protection :	N/R
Tank Manifold :	N/R
Tank Release Detection :	N/R
Tank Tightness Test :	N/R
Tank Spill Prevention :	N/R
Capacity Range :	10,000 to 19,999 Gallons
Actual Capacity :	12000
Pipe Material :	Steel
Pipe Construction :	N/R
Pipe Corrosion Protection :	N/R
Tank SFC :	N/R
Dispenser SFC :	N/R
Primary Pipe Release Detection :	N/R
Secondary Pipe Release Detection :	N/R
Pipe Pumping System :	N/R
Pipe Install Date :	N/R
Turbine Sump Construction :	N/R
Tank Status Date :	1996-08-06
Tank Install Date :	N/R
Tank Overfill Prevention :	N/R

Compartments Details

Compartment Number :	1
Compartment Capacity :	12000
Substance Stored :	Aviation Fuel
Used Substance :	N/R
Ecy Region :	N/R

Tank Details

Tank Name :	M
Tank Status :	Removed
Install Date :	1968-06-30
Tank Upgrade Date :	N/R
Tank Permanent Closure Date :	N/R
Permit Expiration Date :	N/R
Tank Material :	N/R
Tank Construction :	Single Wall Tank
Tank Corrosion Protection :	None
Tank Manifold :	N/R
Tank Release Detection :	Statistical Inventory Reconciliation
Tank Tightness Test :	N/R
Tank Spill Prevention :	None
Capacity Range :	111 TO 1,100 Gallons
Actual Capacity :	500
Pipe Material :	N/R
Pipe Construction :	Single Wall Pipe
Pipe Corrosion Protection :	None
Tank SFC :	N/R
Dispenser SFC :	N/R
Primary Pipe Release Detection :	Safe Suction (No Leak Detection)
Secondary Pipe Release Detection :	N/R

Map Id: 1  
 Direction: S  
 Distance: 0.006 mi., 32 ft.  
 Elevation: 1233 ft.  
 Relative: Lower

**Site Name :** PANGBORN MEMORIAL AIRPORT  
 ONE PANGBORN DR  
 East Wenatchee | EAST WENATCHEE, WA  
**Database(s) :** [ECHO, EPA UST, FRS, UST - WA] **(cont.)**

Envirosite ID: 44332233  
 EPA ID: N/R

UST - WA **(cont.)**

Pipe Pumping System : N/R  
 Pipe Install Date : N/R  
 Turbine Sump Construction : N/R  
 Tank Status Date : 1996-08-06  
 Tank Install Date : N/R  
 Tank Overfill Prevention : None

Compartments Details

Compartment Number : 1  
 Compartment Capacity : 500  
 Substance Stored : Diesel  
 Used Substance : Motor Fuel for Vehicles  
 Ecy Region : N/R

Tank Details

Tank Name : N  
 Tank Status : Removed  
 Install Date : 1968-06-30  
 Tank Upgrade Date : N/R  
 Tank Permanent Closure Date : N/R  
 Permit Expiration Date : N/R  
 Tank Material : N/R  
 Tank Construction : Single Wall Tank  
 Tank Corrosion Protection : None  
 Tank Manifold : N/R  
 Tank Release Detection : Statistical Inventory Reconciliation  
 Tank Tightness Test : N/R  
 Tank Spill Prevention : None  
 Capacity Range : 111 TO 1,100 Gallons  
 Actual Capacity : 500  
 Pipe Material : N/R  
 Pipe Construction : Single Wall Pipe  
 Pipe Corrosion Protection : None  
 Tank SFC : N/R  
 Dispenser SFC : N/R  
 Primary Pipe Release Detection : Safe Suction (No Leak Detection)  
 Secondary Pipe Release Detection : N/R  
 Pipe Pumping System : N/R  
 Pipe Install Date : N/R  
 Turbine Sump Construction : N/R  
 Tank Status Date : 1996-08-06  
 Tank Install Date : N/R  
 Tank Overfill Prevention : None

Compartments Details

Compartment Number : 1  
 Compartment Capacity : 500  
 Substance Stored : Unleaded Gasoline  
 Used Substance : Motor Fuel for Vehicles  
 Ecy Region : N/R

Map Id: 1  
 Direction: S  
 Distance: 0.006 mi., 32 ft.  
 Elevation: 1233 ft.  
 Relative: Lower

**Site Name :** PANGBORN MEMORIAL AIRPORT  
 ONE PANGBORN DR  
 East Wenatchee | EAST WENATCHEE, WA  
**Database(s) :** [ECHO, EPA UST, FRS, UST - WA] **(cont.)**

**Envirosite ID:** 44332233  
**EPA ID:** N/R

UST - WA **(cont.)**

Tank Details

Tank Name : Q  
 Tank Status : Temporarily Closed  
 Install Date : 1968-06-30  
 Tank Upgrade Date : 1998-11-04  
 Tank Permanent Closure Date : N/R  
 Permit Expiration Date : 12/31/2020  
 Tank Material : Steel  
 Tank Construction : Single Wall Tank  
 Tank Corrosion Protection : Impressed Current and Interior Lining  
 Tank Manifold : Main  
 Tank Release Detection : Automatic Tank Gauging  
 Tank Tightness Test : N/R  
 Tank Spill Prevention : Spill Bucket/Spill Box  
 Capacity Range : 10,000 to 19,999 Gallons  
 Actual Capacity : 10000  
 Pipe Material : Fiberglass  
 Pipe Construction : Double Wall Pipe  
 Pipe Corrosion Protection : Corrosion Resistant  
 Tank SFC : Sump  
 Dispenser SFC : Sump  
 Primary Pipe Release Detection : Automatic Line Leak Detector (ALLD)  
 Secondary Pipe Release Detection : Annual Line Tightness Test (LTT)  
 Pipe Pumping System : Pressurized System  
 Pipe Install Date : N/R  
 Turbine Sump Construction : N/R  
 Tank Status Date : 2019-12-21  
 Tank Install Date : N/R  
 Tank Overfill Prevention : Automatic Shutoff (fill pipe)

Compartments Details

Compartment Number : 1  
 Compartment Capacity : 10000  
 Substance Stored : Aviation Fuel  
 Used Substance : Motor Fuel for Vehicles  
 Ecy Region : N/R

Tank Details

Tank Name : R  
 Tank Status : Temporarily Closed  
 Install Date : 1968-06-30  
 Tank Upgrade Date : 1998-11-04  
 Tank Permanent Closure Date : N/R  
 Permit Expiration Date : 12/31/2020  
 Tank Material : Steel  
 Tank Construction : Single Wall Tank  
 Tank Corrosion Protection : Impressed Current and Interior Lining  
 Tank Manifold : Auxiliary  
 Tank Release Detection : Automatic Tank Gauging  
 Tank Tightness Test : N/R  
 Tank Spill Prevention : Spill Bucket/Spill Box  
 Capacity Range : 10,000 to 19,999 Gallons  
 Actual Capacity : 10000

Map Id: 1  
 Direction: S  
 Distance: 0.006 mi., 32 ft.  
 Elevation: 1233 ft.  
 Relative: Lower

**Site Name :** PANGBORN MEMORIAL AIRPORT  
 ONE PANGBORN DR  
 East Wenatchee | EAST WENATCHEE, WA  
**Database(s) :** [ECHO, EPA UST, FRS, UST - WA] **(cont.)**

**Envirosite ID:** 44332233  
**EPA ID:** N/R

UST - WA **(cont.)**

Pipe Material :	Fiberglass
Pipe Construction :	Double Wall Pipe
Pipe Corrosion Protection :	Corrosion Resistant
Tank SFC :	Sump
Dispenser SFC :	Sump
Primary Pipe Release Detection :	N/R
Secondary Pipe Release Detection :	N/R
Pipe Pumping System :	Siphon
Pipe Install Date :	N/R
Turbine Sump Construction :	N/R
Tank Status Date :	2019-12-21
Tank Install Date :	N/R
Tank Overfill Prevention :	Automatic Shutoff (fill pipe)

Compartments Details

Compartment Number :	1
Compartment Capacity :	10000
Substance Stored :	Aviation Fuel
Used Substance :	Motor Fuel for Vehicles
Ecy Region :	N/R

Map Id: 2  
 Direction: NE  
 Distance: 0.129 mi., 682 ft.  
 Elevation: 1224 ft.  
 Relative: Lower

**Site Name :** CASHMERE MANUFACTURING EAST  
 WENATCHEE | Cashmere Manufacturing,  
 L.L.C.  
 3759 AIRPORT WAY  
 EAST WENATCHEE | East Wenatchee, WA  
 98802  
**Database(s) :** [ALL SITES - WA, ECHO, FRS, MANIFEST  
 EPA, RCRA\_VSQG, T 2 - WA]

**Envirosite ID:** 52568712  
**EPA ID:** N/R

ALL SITES - WA

Facility Name :	Cashmere Manufacturing East Wenatchee
Facility Address :	3759 AIRPORT WAY, EAST WENATCHEE, 98802
County :	Douglas

Facility/Site ID :	54874
Alternate Name :	N/R
Program Name :	N/R
WRIA :	44
Legislative District :	12
Congressional District :	4
Ecology Region :	CRO
Ecology Program Phone :	(360) 407-6734
Tribal Land :	N
Latitude :	47.40364
Longitude :	-120.20585



Map Id: 2  
 Direction: NE  
 Distance: 0.129 mi., 682 ft.  
 Elevation: 1224 ft.  
 Relative: Lower

**Site Name :** CASHMERE MANUFACTURING EAST  
 WENATCHEE | Cashmere Manufacturing,  
 L.L.C.  
 3759 AIRPORT WAY  
 EAST WENATCHEE | East Wenatchee, WA  
 98802

**Database(s) :** [ALL SITES - WA, ECHO, FRS, MANIFEST  
 EPA, RCRA\_VSQG, T 2 - WA] **(cont.)**

**Envirosite ID:** 52568712  
**EPA ID:** N/R

ALL SITES - WA **(cont.)**

Last Date in Agency List : 2023-04-20

Facility/Site ID : 54874  
 Alternate Name : N/R  
 Program Name : N/R  
 WRIA : 44  
 Legislative District : 12  
 Congressional District : 4  
 Ecology Region : CRO  
 Ecology Program Phone : (360) 407-6171  
 Tribal Land : N  
 Latitude : 47.40364  
 Longitude : -120.20585  
 Last Date in Agency List : 2023-04-20

Program Details

Program : HAZWASTE  
 Program ID : WAH000056755  
 Interaction Type : Hazardous Waste Generator

Interaction Type Description : Facilities that generate any quantity of a dangerous waste. They may be classified as SQG, MQG, or LQG depending on hazardous waste generated for a given month.

Status : Active  
 Start Date : 2019-04-23  
 End Date : N/R  
 SIC : N/R  
 NAICS : N/R

Program : HAZWASTE  
 Program ID : WAH000056755  
 Interaction Type : Emergency/Haz Chem Rpt TIER2

Interaction Type Description : Businesses that store 10,000 pounds or more of a hazardous chemical or 500 pounds or less, depending on the chemical, of an extremely hazardous chemical on site at any one time must report annually. Reports are sent to the State Emergency Response Commission (represented by Ecology) Local Emergency Planning Committees, and local fire departments for emergency planning. (product, not waste)

Status : Active  
 Start Date : 2020-02-14  
 End Date : N/R  
 SIC : N/R  
 NAICS : N/R

Map Id: 2  
 Direction: NE  
 Distance: 0.129 mi., 682 ft.  
 Elevation: 1224 ft.  
 Relative: Lower

**Site Name :** CASHMERE MANUFACTURING EAST WENATCHEE | Cashmere Manufacturing, L.L.C.  
 3759 AIRPORT WAY  
 EAST WENATCHEE | East Wenatchee, WA 98802

**Database(s) :** [ALL SITES - WA, ECHO, FRS, MANIFEST EPA, RCRA\_VSQG, T 2 - WA] **(cont.)**

Envirosite ID: 52568712  
 EPA ID: N/R

ECHO

Facility Name : CASHMERE MANUFACTURING EAST WENATCHEE  
 Facility Address : 3759 AIRPORT WAY, EAST WENATCHEE, WA 98802  
 County : DOUGLAS

Last Inspection Date : N/R  
 Registry ID : N/R  
 FIPS Code : N/R  
 EPA Region : 10  
 Inspection Count : 0  
 Last Inspection Days : N/R  
 Informal Count : 0  
 Last Informal Action Date : N/R  
 Formal Action Count : 0  
 Last Formal Action Date : N/R  
 Total Penalties : 0  
 Penalty Count : N/R  
 Last Penalty Date : N/R  
 Last Penalty Amount : N/R  
 QTRS IN NC : 0  
 Programs IN SNC : 0  
 Current Compliance Status : No Violation Identified  
 Three-Year Compliance Status :  
 Collection Method : Zip Code Centroid  
 Reference Point : N/R  
 Accuracy Meters : 10000  
 Derived Tribes : N/R  
 Derived HUC : N/R  
 Derived WBD : N/R  
 Derived STCTY FIPS : N/R  
 Derived Zip : N/R  
 Derived CD113 : N/R  
 Derived CB2010 : N/R  
 MYRTK Universe : NNN  
 NPDES IDs : N/R  
 CWA Permit Types : N/R  
 CWA Compliance Tracking : N/R  
 CWA NAICS : N/R  
 CWA SICS : N/R  
 CWA Inspection Count : N/R  
 CWA Last Inspection Days : N/R  
 CWA Informal Count : N/R  
 CWA Formal Action Count : N/R  
 CWA Last Formal Action Date : N/R  
 CWA Penalties : N/R  
 CWA Last Penalty Date : N/R  
 CWA Last Penalty Amount : N/R  
 CWA Quarters IN NC : N/R  
 CWA Current Compliance Status : N/R  
 CWA Current SNC Flag : N  
 CWA 13 Quarters Compliance Status : N/R  
 CWA 13 Quarters Effluent Exceedances: N/R  
 CWA Three-Year QNCR Codes : N/R

Map Id: 2  
 Direction: NE  
 Distance: 0.129 mi., 682 ft.  
 Elevation: 1224 ft.  
 Relative: Lower

**Site Name :** CASHMERE MANUFACTURING EAST WENATCHEE | Cashmere Manufacturing, L.L.C.  
 3759 AIRPORT WAY  
 EAST WENATCHEE | East Wenatchee, WA 98802

**Database(s) :** [ALL SITES - WA, ECHO, FRS, MANIFEST EPA, RCRA\_VSQG, T 2 - WA] **(cont.)**

Envirosite ID: 52568712  
 EPA ID: N/R

ECHO **(cont.)**

DFR URL :	<a href="#">Click here for hyperlink provided by the agency.</a>
Facility SIC :	N/R
Facility NAICS :	331318 - Other Aluminum Rolling, Drawing, and Extruding
Facility Last Inspection EPA Date :	N/R
Facility Last Inspection State Date :	N/R
Facility Last Formal Act EPA Date :	N/R
Facility Last Formal Act State Date :	N/R
Facility Last Informal Act EPA Date :	N/R
Facility Last Informal Act State Date :	N/R
Facility Federal Agency :	N/R
TRI Reporter :	N/R
Facility Imp Water Flag :	N/R
Current SNC Flag :	N
Indian County Flag :	N
Federal Flag :	N/R
US Mexico Border Flag :	N/R
Chesapeake Bay Flag :	N/R
AIR Flag :	N
NPDES Flag :	N
SDWIS Flag :	N
RCRA Flag :	Y
TRI Flag :	N
GHG Flag :	N
Major Flag :	N/R
Active Flag :	Y
NAA Flag :	N/R
Latitude :	47.399832
Longitude :	-120.218336
Last Date in Agency List :	2019-07-15

FRS

Facility Name : CASHMERE MANUFACTURING EAST WENATCHEE  
 Facility Address : 3759 AIRPORT WAY, EAST WENATCHEE, WA 98802  
 County : DOUGLAS

Site Details

Registry ID : 110070595882  
 FRS Facility URL : [Click here for hyperlink provided by the agency.](#)  
 Last Date in Agency List : 2023-02-13

Source Description

Map Id: 2  
 Direction: NE  
 Distance: 0.129 mi., 682 ft.  
 Elevation: 1224 ft.  
 Relative: Lower

**Site Name :** CASHMERE MANUFACTURING EAST  
 WENATCHEE | Cashmere Manufacturing,  
 L.L.C.  
 3759 AIRPORT WAY  
 EAST WENATCHEE | East Wenatchee, WA  
 98802

**Database(s) :** [ALL SITES - WA, ECHO, FRS, MANIFEST  
 EPA, RCRA\_VSQG, T 2 - WA] **(cont.)**

Envirosite ID: 52568712  
 EPA ID: N/R

FRS **(cont.)**

Source Description :

RCRAInfo is EPA's comprehensive information system that supports the Resource Conservation and Recovery Act (RCRA) of 1976 and the Hazardous and Solid Waste Amendments (HSWA) of 1984 through the tracking of events and activities related to facilities that generate, transport, and treat, store, or dispose of hazardous waste. RCRAInfo allows RCRA program staff to track the notification, permit, compliance, and corrective action activities required under RCRA. RCRAInfo also supports generation of the National Hazardous Waste Biennial Report. All generators and treatment, storage, and disposal facilities who handle hazardous waste are required to report to the EPA Administrator at least once every two years to support creation of the Biennial Report.

FRS Environmental Interest

Source and System ID : RCRAINFO - WAH000056755

MANIFEST EPA

Manifest Details

Manifest Number : 007049613SKS  
 Shipped Date : 2019-11-13  
 Updated Date : 2019-12-30  
 Received Date : 2019-12-10  
 Status : Signed  
 Generator ID : CESQG  
 Generator Name : Cashmere Manufacturing, L.L.C.  
 Generator Address : 3759 Airport Way, EAST WENATCHEE, WA 98802  
 Generator Mailing : 3759 Airport Way, East Wenatchee, WA 98802  
 Generator Contact : N/R  
 Destination ID : NED981723513  
 Destination Name : Clean Harbors Environmental Services, Inc.  
 Destination Mailing : 2247 South Highway 71, Kimball, NE 69145  
 Destination Address : 2247 South Highway 71, Kimball, NE 69145  
 Destination Contact : N/R  
 Submission Type : DataImage5Copy  
 Origin Type : Service  
 Manifest Residue : N  
 Rejection : N  
 Last Date in Agency List : 2023-02-13

Waste Details

Waste Line Number : 1  
 Is DOT Hazardous : Y  
 DOT ID Number : UN1950  
 DOT Information : RQ, UN1950, WASTE AEROSOLS, FLAMMABLE, (ACETONE, AEROSOLS),  
 2.1, NONE (D001)  
 Non Waste Description : N/R  
 Quantity : 5 Pounds  
 Quantity Tons, Acute, Non-Acute : 0.0025, 0, 0.0025  
 Quantity Kg, Acute, Non-Acute : 0, 2.267575  
 Management Method : H141 - STORAGE, BULKING AND/OR TRANSFER OFF SITE

Map Id: 2  
 Direction: NE  
 Distance: 0.129 mi., 682 ft.  
 Elevation: 1224 ft.  
 Relative: Lower

**Site Name :** CASHMERE MANUFACTURING EAST  
 WENATCHEE | Cashmere Manufacturing,  
 L.L.C.  
 3759 AIRPORT WAY  
 EAST WENATCHEE | East Wenatchee, WA  
 98802

**Database(s) :** [ALL SITES - WA, ECHO, FRS, MANIFEST  
 EPA, RCRA\_VSQG, T 2 - WA] **(cont.)**

Envirosite ID: 52568712  
 EPA ID: N/R

MANIFEST EPA **(cont.)**

Is EPA Waste : Y  
 Federal Code : D001, D005, D006, D007, D008, D035, D039, D040  
 State Code : N/R

Manifest Details

Manifest Number : 007049614SKS  
 Shipped Date : 2019-11-13  
 Updated Date : 2019-12-31  
 Received Date : 2019-12-10  
 Status : Signed  
 Generator ID : CESQG  
 Generator Name : Cashmere Manufacturing, L.L.C.  
 Generator Address : 3759 Airport Way, EAST WENATCHEE, WA 98802  
 Generator Mailing : 3759 Airport Way, East Wenatchee, WA 98802  
 Generator Contact : N/R  
 Destination ID : UTD981552177  
 Destination Name : Clean Harbors Aragonite LLC  
 Destination Mailing : PO Box 1339, Grantsville, UT 84029  
 Destination Address : PO Box 1339, Grantsville, UT 84029  
 Destination Contact : N/R  
 Submission Type : DataImage5Copy  
 Origin Type : Service  
 Manifest Residue : N  
 Rejection : N  
 Last Date in Agency List : 2023-02-13

Waste Details

Waste Line Number : 1  
 Is DOT Hazardous : Y  
 DOT ID Number : UN1263  
 DOT Information : UN1263, WASTE UN1263, WASTE PAINT, 3, PG II, 3, PG II  
 Non Waste Description : N/R  
 Quantity : 50 Pounds  
 Quantity Tons, Acute, Non-Acute : 0.025, 0, 0.025  
 Quantity Kg, Acute, Non-Acute : 0, 22.67575  
 Management Method : H040 - INCINERATION  
 Is EPA Waste : Y  
 Federal Code : D001, D005, D006, D007, D008, D035, D039, D040, F003, F005  
 State Code : N/R

RCRA\_VSQG

Facility Name : CASHMERE MANUFACTURING EAST WENATCHEE  
 Facility Address : 3759 AIRPORT WAY, EAST WENATCHEE, WA 98802  
 County : DOUGLAS

Map Id: 2  
 Direction: NE  
 Distance: 0.129 mi., 682 ft.  
 Elevation: 1224 ft.  
 Relative: Lower

**Site Name :** CASHMERE MANUFACTURING EAST  
 WENATCHEE | Cashmere Manufacturing,  
 L.L.C.  
 3759 AIRPORT WAY  
 EAST WENATCHEE | East Wenatchee, WA  
 98802

**Database(s) :** [ALL SITES - WA, ECHO, FRS, MANIFEST  
 EPA, RCRA\_VSQG, T 2 - WA] **(cont.)**

**Envirosite ID:** 52568712  
**EPA ID:** N/R

RCRA\_VSQG **(cont.)**

Date Form Received by Agency : 2022-02-15  
 EPA ID : WAH000056755  
 Mailing Address : 3759 AIRPORT WAY, EAST WENATCHEE, WA 98802  
 Contact : BILL SCHMIDT  
 Contact Address : 3759 AIRPORT WAY, EAST WENATCHEE, WA 98802  
 Contact Country : US  
 Contact Telephone : 509-888-2141  
 Contact Email : BSCHMIDT@DUMARAERSOSYSTEMS.COM  
 EPA Region : 10  
 Land Type : Private  
 Source Type : Notification  
 Classification : Very Small Quantity Generator

Description :

Handlers that generate 100 kilograms or less of hazardous waste per calendar month, and accumulate 1000 kg or less of hazardous waste at any time; or generate one kilogram or less of acutely hazardous waste per calendar month, and accumulate at any time: 1 kg or less of acutely hazardous waste; or 100 kg or less of any residue or contaminated soil, waste or other debris resulting from the cleanup of a spill, into or on any land or water, of acutely hazardous waste; or generate 100 kg or less of any residue or contaminated soil, waste or other debris resulting from the cleanup of a spill, into or on any land or water, of acutely hazardous waste during any calendar month, and accumulate at any time: 1 kg or less of acutely hazardous waste; or 100 kg or less of any residue or contaminated soil, waste or other debris resulting from the cleanup of a spill, into or on any land or water, of acutely hazardous waste.

Last Date in Agency List : 2023-03-28

Owner/Operator Summary

Owner/Operator Name : CASHMERE MANUFACTURING  
 Owner/Operator Address : 3759 AIRPORT WAY, EAST WENATCHEE, WA 98802  
 Owner/Operator Country : US  
 Owner/Operator Telephone : 509-888-2141  
 Owner/Operator Email : N/R  
 Owner/Operator Fax : N/R  
 Legal Status : Private  
 Owner/Operator Type : Owner  
 Owner/Operator Start Date : N/R  
 Owner/Operator End Date : N/R

Owner/Operator Name : CASHMERE MANUFACTURING  
 Owner/Operator Address : 3759 AIRPORT WAY, EAST WENATCHEE, WA 98802  
 Owner/Operator Country : US  
 Owner/Operator Telephone : 509-888-2141  
 Owner/Operator Email : N/R  
 Owner/Operator Fax : N/R  
 Legal Status : Private  
 Owner/Operator Type : Operator  
 Owner/Operator Start Date : N/R  
 Owner/Operator End Date : N/R



Map Id: 2  
 Direction: NE  
 Distance: 0.129 mi., 682 ft.  
 Elevation: 1224 ft.  
 Relative: Lower

**Site Name :** CASHMERE MANUFACTURING EAST WENATCHEE | Cashmere Manufacturing, L.L.C.  
 3759 AIRPORT WAY  
 EAST WENATCHEE | East Wenatchee, WA 98802

**Database(s) :** [ALL SITES - WA, ECHO, FRS, MANIFEST EPA, RCRA\_VSQG, T 2 - WA] **(cont.)**

Envirosite ID: 52568712  
 EPA ID: N/R

RCRA\_VSQG **(cont.)**

Owner/Operator Name : THOMAS JAMES INTERNATIONAL  
 Owner/Operator Address : 31620 23RD AVE S #218, FEDERAL WAY, WA 98003  
 Owner/Operator Country : US  
 Owner/Operator Telephone : 206-651-7533  
 Owner/Operator Email : N/R  
 Owner/Operator Fax : N/R  
 Legal Status : Private  
 Owner/Operator Type : Owner  
 Owner/Operator Start Date : N/R  
 Owner/Operator End Date : N/R

Handler Activities Summary

U.S. Importer of Hazardous Waste : N  
 Mixed Waste (Haz. and Radioactive) : N/R  
 Recycler of Hazardous Waste : N  
 Transporter of Hazardous Waste : N  
 Treater, Storer or Disposer of HW : N  
 Underground Injection Activity : N  
 On-site Burner Exemption : N  
 Furnace Exemption : N  
 Used Oil Fuel Burner : N  
 Used Oil Processor : N  
 Used Oil Refiner : N  
 Used Oil Fuel Marketer to Burner : N  
 Used Oil Specification Marketer : N  
 Used Oil Transfer Facility : N  
 Used Oil Transporter : N

Historical Generators

Date Form Received by Agency : 2021-01-20  
 Facility Name : CASHMERE MANUFACTURING EAST WENATCHEE  
 Classification : Very Small Quantity Generator

Date Form Received by Agency : 2020-02-19  
 Facility Name : CASHMERE MANUFACTURING EAST WENATCHEE  
 Classification : Very Small Quantity Generator

Date Form Received by Agency : 2019-04-23  
 Facility Name : CASHMERE MANUFACTURING EAST WENATCHEE  
 Classification : Very Small Quantity Generator

Hazardous Waste Summary

Waste Code / Name : D001 - IGNITABLE WASTE  
 D002 - CORROSIVE WASTE

Map Id: 2  
 Direction: NE  
 Distance: 0.129 mi., 682 ft.  
 Elevation: 1224 ft.  
 Relative: Lower

**Site Name :** CASHMERE MANUFACTURING EAST  
 WENATCHEE | Cashmere Manufacturing,  
 L.L.C.  
 3759 AIRPORT WAY  
 EAST WENATCHEE | East Wenatchee, WA  
 98802

**Database(s) :** [ALL SITES - WA, ECHO, FRS, MANIFEST  
 EPA, RCRA\_VSQG, T 2 - WA] **(cont.)**

**Envirosite ID:** 52568712  
**EPA ID:** N/R

RCRA\_VSQG **(cont.)**

Notices of Violations Summary  
 Regulation Violated :

N

T 2 - WA

Facility Name : Cashmere Manufacturing East Wenatchee  
 Facility Address : 3759 Airport Way, East Wenatchee, 98802  
 County : Douglas

Facility/Site ID : 54874  
 Alternate Name : N/R  
 Program Name : N/R  
 WRIA : 44  
 Legislative District : 12  
 Congressional District : 4  
 Ecology Region : CRO  
 Ecology Program Phone : (360) 407-6171  
 Tribal Land : N  
 Latitude : 47.40364  
 Longitude : -120.20585  
 Last Date in Agency List : 2023-04-21

Program Details

Program : HAZWASTE  
 Interaction Type : Emergency/Haz Chem Rpt TIER2

Interaction Type Description : Businesses that store 10,000 pounds or more of a hazardous chemical or 500 pounds or less, depending on the chemical, of an extremely hazardous chemical on site at any one time must report annually. Reports are sent to the State Emergency Response Commission (represented by Ecology) Local Emergency Planning Committees, and local fire departments for emergency planning. (product, not waste)

Status : Active  
 Start Date : 2020-02-14  
 End Date : N/R  
 SIC : N/R  
 NAICS : N/R

Map Id: 3  
 Direction: ESE  
 Distance: 0.140 mi., 742 ft.  
 Elevation: 1242 ft.  
 Relative: Higher

**Site Name :** FEDEX EXPRESS EATA  
 3790 AIRPORT WAY  
 EAST WENATCHEE, WA 98802  
**Database(s) :** [ALL SITES - WA, FRS]

**Envirosite ID:** 52568713  
**EPA ID:** N/R

ALL SITES - WA

Facility Name : FedEx Express EATA  
 Facility Address : 3790 AIRPORT WAY, EAST WENATCHEE, 98802  
 County : Douglas

Facility/Site ID : 13289  
 Alternate Name : N/R  
 Program Name : N/R  
 WRIA : 44  
 Legislative District : 12  
 Congressional District : 4  
 Ecology Region : CRO  
 Ecology Program Phone : (360) 407-6400  
 Tribal Land : N  
 Latitude : 47.401302  
 Longitude : -120.20513  
 Last Date in Agency List : 2023-04-20

Program Details

Program : WATQUAL  
 Program ID : CNE304505  
 Interaction Type : Industrial SW GP

Interaction Type Description : General permit issued to industries to regulate the discharge of contaminated stormwater to state waters.

Status : Active  
 Start Date : 2016-02-16  
 End Date : N/R  
 SIC : N/R  
 NAICS : N/R

FRS

Facility Name : FEDEX EXPRESS EATA  
 Facility Address : 3790 AIRPORT WAY, EAST WENATCHEE, WA 98802  
 County : DOUGLAS

Site Details

Registry ID : 110070520936  
 FRS Facility URL : [Click here for hyperlink provided by the agency.](#)  
 Last Date in Agency List : 2023-02-13

Source Description

Source Description :

The WA-FSIS provides a means to query and display data maintained by the Washington Department of Ecology. This system contains key information for each facility/site that is currently, or has been, of interest to the Air Quality, Dam Safety, Hazardous Waste, Toxics Cleanup, and Water Quality Programs.

Map Id: 3  
 Direction: ESE  
 Distance: 0.140 mi., 742 ft.  
 Elevation: 1242 ft.  
 Relative: Higher

**Site Name :** FEDEX EXPRESS EATA  
 3790 AIRPORT WAY  
 EAST WENATCHEE, WA 98802

**Database(s) :** [ALL SITES - WA, FRS] **(cont.)**

**Envirosite ID:** 52568713  
**EPA ID:** N/R

**FRS (cont.)**

FRS Environmental Interest  
 Source and System ID : WA-FSIS - 13289

Map Id: 4  
 Direction: NW  
 Distance: 0.219 mi., 1157 ft.  
 Elevation: 1221 ft.  
 Relative: Lower

**Site Name :** PANGBORN MEMORIAL AIRPORT | TSA  
 PANGBORN MEMORIAL | PANGBORN  
 MEMORIAL AIRPORT PANGBORN DR  
 1 PANGBORN RD | 1 PANGBORN DR TSA  
 EAST WENATCHEE | East Wenatchee, WA

**Database(s) :** [ALL SITES - WA, BRS, CSCSL HWS - WA,  
 CSCSL NFA - WA, DOCKET, ECHO, ERNS,  
 FRS, HSL - WA, ICIS, INACTIVE PCS, PCS  
 ENF, PCS FACILITY, RCRA\_VSQG, UST -  
 WA]

**Envirosite ID:** 52568705  
**EPA ID:** N/R

**ALL SITES - WA**

Facility Name : PANGBORN MEMORIAL AIRPORT PANGBORN DR  
 Facility Address : 1 PANGBORN RD, EAST WENATCHEE, 98802  
 County : Douglas

Facility/Site ID : 366  
 Alternate Name : N/R  
 Program Name : N/R  
 WRIA : 44  
 Legislative District : 12  
 Congressional District : 4  
 Ecology Region : CRO  
 Ecology Program Phone : (360) 407-7224  
 Tribal Land : N  
 Latitude : 47.402075  
 Longitude : -120.207134  
 Last Date in Agency List : 2023-04-20

Facility/Site ID : 366  
 Alternate Name : PANGBORN FIELD  
 Program Name : N/R  
 WRIA : 44  
 Legislative District : 12  
 Congressional District : 4  
 Ecology Region : CRO  
 Ecology Program Phone : (360) 407-7224  
 Tribal Land : N  
 Latitude : 47.402075  
 Longitude : -120.207134  
 Last Date in Agency List : 2023-04-20

Map Id: 4  
 Direction: NW  
 Distance: 0.219 mi., 1157 ft.  
 Elevation: 1221 ft.  
 Relative: Lower

**Site Name :** PANGBORN MEMORIAL AIRPORT | TSA  
 PANGBORN MEMORIAL | PANGBORN  
 MEMORIAL AIRPORT PANGBORN DR  
 1 PANGBORN RD | 1 PANGBORN DR TSA  
 EAST WENATCHEE | East Wenatchee, WA

**Database(s) :** [ALL SITES - WA, BRS, CSCSL HWS - WA,  
 CSCSL NFA - WA, DOCKET, ECHO, ERNS,  
 FRS, HSL - WA, ICIS, INACTIVE PCS, PCS  
 ENF, PCS FACILITY, RCRA\_VSQG, UST -  
 WA] **(cont.)**

Envirosite ID: 52568705  
 EPA ID: N/R

ALL SITES - WA **(cont.)**

Facility/Site ID : 366  
 Alternate Name : PANGBORN MEMORIAL AIRPORT  
 Program Name : N/R  
 WRIA : 44  
 Legislative District : 12  
 Congressional District : 4  
 Ecology Region : CRO  
 Ecology Program Phone : (360) 407-7224  
 Tribal Land : N  
 Latitude : 47.402075  
 Longitude : -120.207134  
 Last Date in Agency List : 2023-04-20

Facility/Site ID : 366  
 Alternate Name : N/R  
 Program Name : N/R  
 WRIA : 44  
 Legislative District : 12  
 Congressional District : 4  
 Ecology Region : CRO  
 Ecology Program Phone : (360) 407-6400  
 Tribal Land : N  
 Latitude : 47.402075  
 Longitude : -120.207134  
 Last Date in Agency List : 2023-04-20

Program Details

Program : TOXICS  
 Program ID : N/R  
 Interaction Type : Industrial SW GP

Interaction Type Description : General permit issued to industries to regulate the discharge of contaminated stormwater to state waters.

Status : Inactive  
 Start Date : 1993-03-12  
 End Date : 2011-04-08  
 SIC : N/R  
 NAICS : N/R

Program : TOXICS  
 Program ID : N/R  
 Interaction Type : State Cleanup Site

Map Id: 4  
 Direction: NW  
 Distance: 0.219 mi., 1157 ft.  
 Elevation: 1221 ft.  
 Relative: Lower

**Site Name :** PANGBORN MEMORIAL AIRPORT | TSA  
 PANGBORN MEMORIAL | PANGBORN  
 MEMORIAL AIRPORT PANGBORN DR  
 1 PANGBORN RD | 1 PANGBORN DR TSA  
 EAST WENATCHEE | East Wenatchee, WA

**Database(s) :** [ALL SITES - WA, BRS, CSCSL HWS - WA,  
 CSCSL NFA - WA, DOCKET, ECHO, ERNS,  
 FRS, HSL - WA, ICIS, INACTIVE PCS, PCS  
 ENF, PCS FACILITY, RCRA\_VSQG, UST -  
 WA] **(cont.)**

Envirosite ID: 52568705  
 EPA ID: N/R

ALL SITES - WA **(cont.)**

Interaction Type Description : A site is being cleaned up under state regulations. Regulations include Model Toxics Control Act or its predecessors.

Status : Inactive  
 Start Date : 1996-04-16  
 End Date : 2004-03-02  
 SIC : 4512 - AIR TRANSPORTATION, SCHEDULED  
 NAICS : N/R

Program : TOXICS  
 Program ID : N/R  
 Interaction Type : State Cleanup Site

Interaction Type Description : A site is being cleaned up under state regulations. Regulations include Model Toxics Control Act or its predecessors.

Status : Inactive  
 Start Date : 1996-04-16  
 End Date : 2004-03-02  
 SIC : 07 - AGRICULTURAL SERVICES  
 NAICS : N/R

Program : TOXICS  
 Program ID : N/R  
 Interaction Type : State Cleanup Site

Interaction Type Description : A site is being cleaned up under state regulations. Regulations include Model Toxics Control Act or its predecessors.

Status : Inactive  
 Start Date : 1996-04-16  
 End Date : 2004-03-02  
 SIC : N/R  
 NAICS : N/R

Program : TOXICS  
 Program ID : N/R  
 Interaction Type : Underground Storage Tank

Interaction Type Description : Any one or combination of tanks (including connecting underground pipes) that is used to contain regulated substances and has a tank volume of ten percent or more beneath the surface of the ground. This term does not include any of the exempt UST systems specified in WAC 173-360-110(2) or any piping connected thereto. See WAC 173-360

Status : Active  
 Start Date : 1999-12-15



Map Id: 4  
 Direction: NW  
 Distance: 0.219 mi., 1157 ft.  
 Elevation: 1221 ft.  
 Relative: Lower

**Site Name :** PANGBORN MEMORIAL AIRPORT | TSA  
 PANGBORN MEMORIAL | PANGBORN  
 MEMORIAL AIRPORT PANGBORN DR  
 1 PANGBORN RD | 1 PANGBORN DR TSA  
 EAST WENATCHEE | East Wenatchee, WA

**Database(s) :** [ALL SITES - WA, BRS, CSCSL HWS - WA,  
 CSCSL NFA - WA, DOCKET, ECHO, ERNS,  
 FRS, HSL - WA, ICIS, INACTIVE PCS, PCS  
 ENF, PCS FACILITY, RCRA\_VSQG, UST -  
 WA] **(cont.)**

Envirosite ID: 52568705  
 EPA ID: N/R

ALL SITES - WA **(cont.)**

End Date : N/R  
 SIC : N/R  
 NAICS : N/R

Program : TOXICS  
 Program ID : N/R  
 Interaction Type : State Cleanup Site

Interaction Type Description : A site is being cleaned up under state regulations. Regulations include Model Toxics Control Act or its predecessors.

Status : Active  
 Start Date : 2020-01-03  
 End Date : N/R  
 SIC : N/R  
 NAICS : 48811 - Airport Operations

Program : TOXICS  
 Program ID : N/R  
 Interaction Type : Underground Storage Tank

Interaction Type Description : Any one or combination of tanks (including connecting underground pipes) that is used to contain regulated substances and has a tank volume of ten percent or more beneath the surface of the ground. This term does not include any of the exempt UST systems specified in WAC 173-360-110(2) or any piping connected thereto. See WAC 173-360

Status : Active  
 Start Date : 1999-12-15  
 End Date : N/R  
 SIC : 07 - AGRICULTURAL SERVICES  
 NAICS : N/R

Program : TOXICS  
 Program ID : N/R  
 Interaction Type : Underground Storage Tank

Interaction Type Description : Any one or combination of tanks (including connecting underground pipes) that is used to contain regulated substances and has a tank volume of ten percent or more beneath the surface of the ground. This term does not include any of the exempt UST systems specified in WAC 173-360-110(2) or any piping connected thereto. See WAC 173-360

Status : Active  
 Start Date : 1999-12-15  
 End Date : N/R  
 SIC : 4512 - AIR TRANSPORTATION, SCHEDULED

Map Id: 4  
 Direction: NW  
 Distance: 0.219 mi., 1157 ft.  
 Elevation: 1221 ft.  
 Relative: Lower

**Site Name :** PANGBORN MEMORIAL AIRPORT | TSA  
 PANGBORN MEMORIAL | PANGBORN  
 MEMORIAL AIRPORT PANGBORN DR  
 1 PANGBORN RD | 1 PANGBORN DR TSA  
 EAST WENATCHEE | East Wenatchee, WA

**Database(s) :** [ALL SITES - WA, BRS, CSCSL HWS - WA,  
 CSCSL NFA - WA, DOCKET, ECHO, ERNS,  
 FRS, HSL - WA, ICIS, INACTIVE PCS, PCS  
 ENF, PCS FACILITY, RCRA\_VSQG, UST -  
 WA] **(cont.)**

Envirosite ID: 52568705  
 EPA ID: N/R

ALL SITES - WA **(cont.)**

NAICS :	N/R
Program :	TOXICS
Program ID :	N/R
Interaction Type :	Construction SW GP
Interaction Type Description :	General permit issued to owner/operators of construction projects that disturb 1 or more acres of land through clearing, grading, excavating, or stockpiling of fill material that discharge stormwater to state waters.
Status :	Active
Start Date :	2014-07-09
End Date :	N/R
SIC :	N/R
NAICS :	N/R
Program :	TOXICS
Program ID :	N/R
Interaction Type :	State Cleanup Site
Interaction Type Description :	A site is being cleaned up under state regulations. Regulations include Model Toxics Control Act or its predecessors.
Status :	Active
Start Date :	2020-01-03
End Date :	N/R
SIC :	N/R
NAICS :	N/R
Facility Name :	TSA Pangborn Memorial
Facility Address :	1 PANGBORN DR TSA, EAST WENATCHEE, 98802
County :	Douglas
Facility/Site ID :	2354214
Alternate Name :	N/R
Program Name :	N/R
WRIA :	44
Legislative District :	12
Congressional District :	4
Ecology Region :	CRO
Ecology Program Phone :	(360) 407-6734
Tribal Land :	N
Latitude :	47.40579
Longitude :	-120.21089
Last Date in Agency List :	2023-04-20

Map Id: 4  
 Direction: NW  
 Distance: 0.219 mi., 1157 ft.  
 Elevation: 1221 ft.  
 Relative: Lower

**Site Name :** PANGBORN MEMORIAL AIRPORT | TSA  
 PANGBORN MEMORIAL | PANGBORN  
 MEMORIAL AIRPORT PANGBORN DR  
 1 PANGBORN RD | 1 PANGBORN DR TSA  
 EAST WENATCHEE | East Wenatchee, WA

**Database(s) :** [ALL SITES - WA, BRS, CSCSL HWS - WA,  
 CSCSL NFA - WA, DOCKET, ECHO, ERNS,  
 FRS, HSL - WA, ICIS, INACTIVE PCS, PCS  
 ENF, PCS FACILITY, RCRA\_VSQG, UST -  
 WA] **(cont.)**

Envirosite ID: 52568705  
 EPA ID: N/R

ALL SITES - WA **(cont.)**

Program Details

Program : HAZWASTE  
 Program ID : WAH000023985  
 Interaction Type : Haz Waste Management Activity

Interaction Type Description : Facilities that are required to have a RCRA Site ID# but who do not generate and/or manage hazardous waste (XQG generator status). This includes transporters, used oil recyclers, and dangerous waste fuel marketers and burners.

Status : Inactive  
 Start Date : 2013-12-31  
 End Date : 2014-12-31  
 SIC : N/R  
 NAICS : N/R

Program : HAZWASTE  
 Program ID : WAH000023985  
 Interaction Type : Haz Waste Management Activity

Interaction Type Description : Facilities that are required to have a RCRA Site ID# but who do not generate and/or manage hazardous waste (XQG generator status). This includes transporters, used oil recyclers, and dangerous waste fuel marketers and burners.

Status : Inactive  
 Start Date : 2013-12-31  
 End Date : 2014-12-31  
 SIC : N/R  
 NAICS : 488119 - Other Airport Operations

Program : HAZWASTE  
 Program ID : WAH000023985  
 Interaction Type : Hazardous Waste Generator

Interaction Type Description : Facilities that generate any quantity of a dangerous waste. They may be classified as SQG, MQG, or LQG depending on hazardous waste generated for a given month.

Status : Inactive  
 Start Date : 2004-07-15  
 End Date : 2013-12-31  
 SIC : N/R  
 NAICS : 488119 - Other Airport Operations

Program : HAZWASTE  
 Program ID : WAH000023985

Map Id: 4  
 Direction: NW  
 Distance: 0.219 mi., 1157 ft.  
 Elevation: 1221 ft.  
 Relative: Lower

**Site Name :** PANGBORN MEMORIAL AIRPORT | TSA  
 PANGBORN MEMORIAL | PANGBORN  
 MEMORIAL AIRPORT PANGBORN DR  
 1 PANGBORN RD | 1 PANGBORN DR TSA  
 EAST WENATCHEE | East Wenatchee, WA

**Database(s) :** [ALL SITES - WA, BRS, CSCSL HWS - WA,  
 CSCSL NFA - WA, DOCKET, ECHO, ERNS,  
 FRS, HSL - WA, ICIS, INACTIVE PCS, PCS  
 ENF, PCS FACILITY, RCRA\_VSQG, UST -  
 WA] **(cont.)**

Envirosite ID: 52568705  
 EPA ID: N/R

ALL SITES - WA **(cont.)**

Interaction Type :	Hazardous Waste Generator
Interaction Type Description :	Facilities that generate any quantity of a dangerous waste. They may be classified as SQG, MQG, or LQG depending on hazardous waste generated for a given month.
Status :	Inactive
Start Date :	2004-07-15
End Date :	2013-12-31
SIC :	N/R
NAICS :	N/R
Program :	HAZWASTE
Program ID :	WAH000023985
Interaction Type :	Hazardous Waste Generator
Interaction Type Description :	Facilities that generate any quantity of a dangerous waste. They may be classified as SQG, MQG, or LQG depending on hazardous waste generated for a given month.
Status :	Active
Start Date :	2014-12-31
End Date :	N/R
SIC :	N/R
NAICS :	N/R

BRS

Facility Name :	TSA PANGBORN MEMORIAL
Facility Address :	1 PANGBORN DR TSA, EAST WENATCHEE, WA 98802
County :	DOUGLAS

Site Details

Date Form Received by Agency :	2012-02-29
EPA ID :	WAH000023985
Mailing Address :	1 PANGBORN DR, EAST WENATCHEE, WA 98802
Contact :	BRYAN COLLER
Contact Address :	1 PANGBORN DRIVE, EAST WENATCHEE, WA 98802
Contact Country :	US
Contact Telephone :	509-886-3436
Contact Email :	BRYAN.COLLER@DHS.GOV
EPA Region :	10
Land Type :	Municipal
Source Type :	Annual/Biennial Report updated with Notification
Classification :	Very Small Quantity Generator

Map Id: 4  
 Direction: NW  
 Distance: 0.219 mi., 1157 ft.  
 Elevation: 1221 ft.  
 Relative: Lower

**Site Name :** PANGBORN MEMORIAL AIRPORT | TSA  
 PANGBORN MEMORIAL | PANGBORN  
 MEMORIAL AIRPORT PANGBORN DR  
 1 PANGBORN RD | 1 PANGBORN DR TSA  
 EAST WENATCHEE | East Wenatchee, WA

**Database(s) :** [ALL SITES - WA, BRS, CSCSL HWS - WA,  
 CSCSL NFA - WA, DOCKET, ECHO, ERNS,  
 FRS, HSL - WA, ICIS, INACTIVE PCS, PCS  
 ENF, PCS FACILITY, RCRA\_VSQG, UST -  
 WA] **(cont.)**

Envirosite ID: 52568705  
 EPA ID: N/R

**BRS (cont.)**

Description :

Handlers that generate 100 kilograms or less of hazardous waste per calendar month, and accumulate 1000 kg or less of hazardous waste at any time; or generate one kilogram or less of acutely hazardous waste per calendar month, and accumulate at any time: 1 kg or less of acutely hazardous waste; or 100 kg or less of any residue or contaminated soil, waste or other debris resulting from the cleanup of a spill, into or on any land or water, of acutely hazardous waste; or generate 100 kg or less of any residue or contaminated soil, waste or other debris resulting from the cleanup of a spill, into or on any land or water, of acutely hazardous waste during any calendar month, and accumulate at any time: 1 kg or less of acutely hazardous waste; or 100 kg or less of any residue or contaminated soil, waste or other debris resulting from the cleanup of a spill, into or on any land or water, of acutely hazardous waste.

Last Date in Agency List : 2023-03-28

Owner/Operator Summary

Owner/Operator Name : PORTS CHELAN & DOUGLAS COUNTY  
 Owner/Operator Address : 1 PANGBORN DR, EAST WENATCHEE, WA 98802  
 Owner/Operator Country : US  
 Owner/Operator Telephone : 509-884-2494  
 Owner/Operator Email : N/R  
 Owner/Operator Fax : N/R  
 Legal Status : Municipal  
 Owner/Operator Type : Owner  
 Owner/Operator Start Date : 1964-12-15  
 Owner/Operator End Date : N/R

Owner/Operator Name : TSA  
 Owner/Operator Address : 1 PANGBORN DRIVE, EAST WENATCHEE, WA 98802  
 Owner/Operator Country : US  
 Owner/Operator Telephone : 509-886-3436  
 Owner/Operator Email : N/R  
 Owner/Operator Fax : N/R  
 Legal Status : Federal  
 Owner/Operator Type : Operator  
 Owner/Operator Start Date : N/R  
 Owner/Operator End Date : N/R

Waste Activity Monitoring

Report Cycle : 2011  
 Hazardous Waste Page Number : 1  
 Hazardous Waste Sub-Page Number : 1  
 BR Form : XX  
 Waste Description : N/R  
 Primary NAICS : 488119 - Other Airport Operations  
 Source Code : N/R

Map Id: 4  
 Direction: NW  
 Distance: 0.219 mi., 1157 ft.  
 Elevation: 1221 ft.  
 Relative: Lower

**Site Name :** PANGBORN MEMORIAL AIRPORT | TSA  
 PANGBORN MEMORIAL | PANGBORN  
 MEMORIAL AIRPORT PANGBORN DR  
 1 PANGBORN RD | 1 PANGBORN DR TSA  
 EAST WENATCHEE | East Wenatchee, WA

**Database(s) :** [ALL SITES - WA, BRS, CSCSL HWS - WA,  
 CSCSL NFA - WA, DOCKET, ECHO, ERNS,  
 FRS, HSL - WA, ICIS, INACTIVE PCS, PCS  
 ENF, PCS FACILITY, RCRA\_VSQG, UST -  
 WA] **(cont.)**

Envirosite ID: 52568705  
 EPA ID: N/R

**BRS (cont.)**

Form Code : N/R  
 Management Method : N/R  
 Generation Tons : 0  
 Managed Tons : 0  
 Shipped Tons : 0  
 Received Tons : 0  
 Receiver ID : N/R  
 Receiver State : N/R  
 Shipper ID : N/R  
 Shipper State : N/R  
 Waste Minimization : N/R  
 Waste Code List : N/R  
 Waste Code Group : N/R  
 Waste Generation Type : N/R

Report Cycle : 2009  
 Hazardous Waste Page Number : 1  
 Hazardous Waste Sub-Page Number : 1  
 BR Form : XX  
 Waste Description : N/R  
 Primary NAICS : 488119 - Other Airport Operations  
 Source Code : N/R  
 Form Code : N/R  
 Management Method : N/R  
 Generation Tons : 0  
 Managed Tons : 0  
 Shipped Tons : 0  
 Received Tons : 0  
 Receiver ID : N/R  
 Receiver State : N/R  
 Shipper ID : N/R  
 Shipper State : N/R  
 Waste Minimization : N/R  
 Waste Code List : N/R  
 Waste Code Group : N/R  
 Waste Generation Type : N/R

Report Cycle : 2007  
 Hazardous Waste Page Number : 1  
 Hazardous Waste Sub-Page Number : 1  
 BR Form : XX  
 Waste Description : N/R  
 Primary NAICS : 488119 - Other Airport Operations  
 Source Code : N/R  
 Form Code : N/R  
 Management Method : N/R  
 Generation Tons : 0  
 Managed Tons : 0



Map Id: 4  
 Direction: NW  
 Distance: 0.219 mi., 1157 ft.  
 Elevation: 1221 ft.  
 Relative: Lower

**Site Name :** PANGBORN MEMORIAL AIRPORT | TSA  
 PANGBORN MEMORIAL | PANGBORN  
 MEMORIAL AIRPORT PANGBORN DR  
 1 PANGBORN RD | 1 PANGBORN DR TSA  
 EAST WENATCHEE | East Wenatchee, WA

**Database(s) :** [ALL SITES - WA, BRS, CSCSL HWS - WA,  
 CSCSL NFA - WA, DOCKET, ECHO, ERNS,  
 FRS, HSL - WA, ICIS, INACTIVE PCS, PCS  
 ENF, PCS FACILITY, RCRA\_VSQG, UST -  
 WA] **(cont.)**

Envirosite ID: 52568705  
 EPA ID: N/R

**BRS (cont.)**

Shipped Tons : 0  
 Received Tons : 0  
 Receiver ID : N/R  
 Receiver State : N/R  
 Shipper ID : N/R  
 Shipper State : N/R  
 Waste Minimization : N/R  
 Waste Code List : N/R  
 Waste Code Group : N/R  
 Waste Generation Type : N/R

Report Cycle : 2005  
 Hazardous Waste Page Number : 1  
 Hazardous Waste Sub-Page Number : 1  
 BR Form : XX  
 Waste Description : N/R  
 Primary NAICS : 488119 - Other Airport Operations  
 Source Code : N/R  
 Form Code : N/R  
 Management Method : N/R  
 Generation Tons : 0  
 Managed Tons : 0  
 Shipped Tons : 0  
 Received Tons : 0  
 Receiver ID : N/R  
 Receiver State : N/R  
 Shipper ID : N/R  
 Shipper State : N/R  
 Waste Minimization : N/R  
 Waste Code List : N/R  
 Waste Code Group : N/R  
 Waste Generation Type : N/R

**CSCSL HWS - WA**

Facility Name : PANGBORN MEMORIAL AIRPORT  
 Facility Address : 1 PANGBORN RD, EAST WENATCHEE, 98802  
 County : DOUGLAS

**Site Details**

Facility Site ID : 366  
 Site Status : Cleanup Started  
 Cleanup Site ID : 15332  
 Region : Central  
 Responsible Section : Central  
 WARM Rank : N/R  
 Is Brownfield? : N/R

Map Id: 4  
 Direction: NW  
 Distance: 0.219 mi., 1157 ft.  
 Elevation: 1221 ft.  
 Relative: Lower

**Site Name :** PANGBORN MEMORIAL AIRPORT | TSA  
 PANGBORN MEMORIAL | PANGBORN  
 MEMORIAL AIRPORT PANGBORN DR  
 1 PANGBORN RD | 1 PANGBORN DR TSA  
 EAST WENATCHEE | East Wenatchee, WA

**Database(s) :** [ALL SITES - WA, BRS, CSCSL HWS - WA,  
 CSCSL NFA - WA, DOCKET, ECHO, ERNS,  
 FRS, HSL - WA, ICIS, INACTIVE PCS, PCS  
 ENF, PCS FACILITY, RCRA\_VSQG, UST -  
 WA] **(cont.)**

Envirosite ID: 52568705  
 EPA ID: N/R

CSCSL HWS - WA **(cont.)**

Is PSI? : N/R  
 Current VCP : N/R  
 Past VCP : N/R  
 Institutional Control : N/R  
 Latitude : 47.402075  
 Longitude : -120.207134  
 Last Date in Agency List : 2023-03-07

Contaminants Details

Contaminant Name : Petroleum-Other  
 Groundwater : N/R  
 Surface Water : N/R  
 Soil : Confirmed Above Cleanup Levels  
 Sediment : N/R  
 Air : N/R  
 Bedrock : N/R

Contaminant Name : Halogenated Pesticides  
 Groundwater : N/R  
 Surface Water : N/R  
 Soil : Remediated-Below  
 Sediment : N/R  
 Air : N/R  
 Bedrock : N/R

Contaminant Name : Metals - Other  
 Groundwater : N/R  
 Surface Water : N/R  
 Soil : Remediated-Below  
 Sediment : N/R  
 Air : N/R  
 Bedrock : N/R

Contaminant Name : Lead  
 Groundwater : N/R  
 Surface Water : N/R  
 Soil : Confirmed Above Cleanup Levels  
 Sediment : N/R  
 Air : N/R  
 Bedrock : N/R

CSCSL NFA - WA

Facility Name : PANGBORN AIRPORT  
 Facility Address : 1 PANGBORN RD, EAST WENATCHEE, 98802

Map Id: 4  
 Direction: NW  
 Distance: 0.219 mi., 1157 ft.  
 Elevation: 1221 ft.  
 Relative: Lower

**Site Name :** PANGBORN MEMORIAL AIRPORT | TSA  
 PANGBORN MEMORIAL | PANGBORN  
 MEMORIAL AIRPORT PANGBORN DR  
 1 PANGBORN RD | 1 PANGBORN DR TSA  
 EAST WENATCHEE | East Wenatchee, WA

**Database(s) :** [ALL SITES - WA, BRS, CSCSL HWS - WA,  
 CSCSL NFA - WA, DOCKET, ECHO, ERNS,  
 FRS, HSL - WA, ICIS, INACTIVE PCS, PCS  
 ENF, PCS FACILITY, RCRA\_VSQG, UST -  
 WA] **(cont.)**

Envirosite ID: 52568705  
 EPA ID: N/R

CSCSL NFA - WA **(cont.)**

County : Douglas

NFA Date : 2004-03-02  
 Facility Site ID : 366  
 Cleanup Site ID : 4236  
 Rank : N/R  
 VCP : N/R

Alternate Site Names : PANGBORN FIELD,PANGBORN MEMORIAL AIRPORT,PANGBORN  
 MEMORIAL AIRPORT PANGBORN DR

NFA Reason : Site Hazard Assessment  
 Site Status : NFA  
 Region : Central  
 Responsible Unit : Central  
 Latitude : 47.402075  
 Longitude : -120.207134  
 Last Date in Agency List : 2023-02-23

Contaminants

Contaminant Name : Pesticides-Unspecified  
 Ground Water : N/R  
 Surface Water : Suspected  
 Soil : Suspected  
 Sediment : N/R  
 Air : N/R  
 Bedrock : N/R

Facility Name : PANGBORN MEMORIAL AIRPORT PANGBORN DR  
 Facility Address : 1 PANGBORN RD, EAST WENATCHEE, 98802  
 County : Douglas

NFA Date : 2004-03-02  
 Facility Site ID : 366  
 Cleanup Site ID : 4236  
 Rank : N/R  
 VCP : N/R  
 Alternate Site Names : PANGBORN FIELD,PANGBORN MEMORIAL AIRPORT  
 NFA Reason : NFA-Site Hazard Assessment  
 Site Status : NFA  
 Region : Central  
 Responsible Unit : Central  
 Latitude : 47.402075  
 Longitude : -120.207134  
 Last Date in Agency List : 2021-01-04

Map Id: 4  
 Direction: NW  
 Distance: 0.219 mi., 1157 ft.  
 Elevation: 1221 ft.  
 Relative: Lower

**Site Name :** PANGBORN MEMORIAL AIRPORT | TSA  
 PANGBORN MEMORIAL | PANGBORN  
 MEMORIAL AIRPORT PANGBORN DR  
 1 PANGBORN RD | 1 PANGBORN DR TSA  
 EAST WENATCHEE | East Wenatchee, WA

**Database(s) :** [ALL SITES - WA, BRS, CSCSL HWS - WA,  
 CSCSL NFA - WA, DOCKET, ECHO, ERNS,  
 FRS, HSL - WA, ICIS, INACTIVE PCS, PCS  
 ENF, PCS FACILITY, RCRA\_VSQG, UST -  
 WA] **(cont.)**

Envirosite ID: 52568705  
 EPA ID: N/R

CSCSL NFA - WA **(cont.)**

Contaminants

Contaminant Name :	Pesticides-Unspecified
Ground Water :	N/R
Surface Water :	Suspected
Soil :	Suspected
Sediment :	N/R
Air :	N/R
Bedrock :	N/R

DOCKET

Facility Name :	PANGBORN MEMORIAL AIRPORT
Facility Address :	1 PANGBORN RD, EAST WENATCHEE, WA 98802

Site Activity Details

Enforcement Action Case Number :	WA-729585
Activity ID :	3600469281
Enforcement Action Name :	PANGBORN MEMORIAL AIRPORT
Last Date in Agency List :	2018-12-17

Final Ordr Iss/Final Order Enter Date:	N/R
Complaint/Proposed Order Actual Date:	N/R
Final Order Issued Actual Date :	N/R
Final Order Name :	N/R

Complaint Summary

Respondent/Defendant Name :	N/R
Named in Complaint :	N/R
Named in Final Order :	N/R

SEP Category :	N/R
SEP Description :	N/R

Regional Docket Number :	N/R
--------------------------	-----

Standard Industrial Classification (SIC) Summary

Registry ID :	110061199215
Primary SIC :	N/R
Primary NAICS :	N/R

Map Id: 4  
 Direction: NW  
 Distance: 0.219 mi., 1157 ft.  
 Elevation: 1221 ft.  
 Relative: Lower

**Site Name :** PANGBORN MEMORIAL AIRPORT | TSA  
 PANGBORN MEMORIAL | PANGBORN  
 MEMORIAL AIRPORT PANGBORN DR  
 1 PANGBORN RD | 1 PANGBORN DR TSA  
 EAST WENATCHEE | East Wenatchee, WA

**Database(s) :** [ALL SITES - WA, BRS, CSCSL HWS - WA,  
 CSCSL NFA - WA, DOCKET, ECHO, ERNS,  
 FRS, HSL - WA, ICIS, INACTIVE PCS, PCS  
 ENF, PCS FACILITY, RCRA\_VSQG, UST -  
 WA] **(cont.)**

Envirosite ID: 52568705  
 EPA ID: N/R

DOCKET **(cont.)**

Settlement FRS ICIS Facility : N/R - N/R

Pollutants (SRS) : N/R

Admin EA Closed Actual Date : 2015-03-27  
 Enforcement Action Name : N/R  
 Enforcement Action Resolution : N/R

Violation Types : N/R

Case Law Sections : CWA OTHER - Violations not covered elsewhere

Violation Penalties and Compliance Summary

Compliance Action Cost : N/R  
 EPA Penalty Assessed Amount : N/R  
 Cost Recovery Required : N/R  
 Cost of SEP : N/R  
 Cost of Complying Actions : N/R

ECHO

Facility Name : PANGBORN MEMORIAL AIRPORT  
 Facility Address : 1 PANGBORN RD, EAST WENATCHEE, WA 98802  
 County : N/R

Last Inspection Date : N/R  
 Registry ID : N/R  
 FIPS Code : N/R  
 EPA Region : 10  
 Inspection Count : 0  
 Last Inspection Days : N/R  
 Informal Count : 0  
 Last Informal Action Date : N/R  
 Formal Action Count : 0  
 Last Formal Action Date : N/R  
 Total Penalties : 0  
 Penalty Count : 0  
 Last Penalty Date : N/R  
 Last Penalty Amount : N/R  
 QTRS IN NC : 1  
 Programs IN SNC : 0  
 Current Compliance Status : N/R  
 Three-Year Compliance Status : \_\_\_\_\_V\_

Map Id: 4  
 Direction: NW  
 Distance: 0.219 mi., 1157 ft.  
 Elevation: 1221 ft.  
 Relative: Lower

**Site Name :** PANGBORN MEMORIAL AIRPORT | TSA  
 PANGBORN MEMORIAL | PANGBORN  
 MEMORIAL AIRPORT PANGBORN DR  
 1 PANGBORN RD | 1 PANGBORN DR TSA  
 EAST WENATCHEE | East Wenatchee, WA

**Database(s) :** [ALL SITES - WA, BRS, CSCSL HWS - WA,  
 CSCSL NFA - WA, DOCKET, ECHO, ERNS,  
 FRS, HSL - WA, ICIS, INACTIVE PCS, PCS  
 ENF, PCS FACILITY, RCRA\_VSQG, UST -  
 WA] **(cont.)**

Envirosite ID: 52568705  
 EPA ID: N/R

ECHO **(cont.)**

Collection Method :	N/R
Reference Point :	N/R
Accuracy Meters :	N/R
Derived Tribes :	N/R
Derived HUC :	N/R
Derived WBD :	N/R
Derived STCTY FIPS :	N/R
Derived Zip :	N/R
Derived CD113 :	N/R
Derived CB2010 :	N/R
MYRTK Universe :	NNN
NPDES IDs :	WAR302328
CWA Permit Types :	Minor
CWA Compliance Tracking :	On
CWA NAICS :	N/R
CWA SICs :	1794
CWA Inspection Count :	N/R
CWA Last Inspection Days :	N/R
CWA Informal Count :	N/R
CWA Formal Action Count :	N/R
CWA Last Formal Action Date :	N/R
CWA Penalties :	N/R
CWA Last Penalty Date :	N/R
CWA Last Penalty Amount :	N/R
CWA Quarters IN NC :	1
CWA Current Compliance Status :	Noncompliance
CWA Current SNC Flag :	N
CWA 13 Quarters Compliance Status :	_____V_
CWA 13 Quarters Effluent Exceedances:	N/R
CWA Three-Year QNCR Codes :	N/R
DFR URL :	<a href="#">Click here for hyperlink provided by the agency.</a>
Facility SIC :	1794
Facility NAICS :	N/R
Facility Last Inspection EPA Date :	N/R
Facility Last Inspection State Date :	N/R
Facility Last Formal Act EPA Date :	N/R
Facility Last Formal Act State Date :	N/R
Facility Last Informal Act EPA Date :	N/R
Facility Last Informal Act State Date:	N/R
Facility Federal Agency :	N/R
TRI Reporter :	N/R
Facility Imp Water Flag :	N/R
Current SNC Flag :	N
Indian County Flag :	N
Federal Flag :	N/R
US Mexico Border Flag :	N/R
Chesapeake Bay Flag :	N/R
AIR Flag :	N
NPDES Flag :	Y
SDWIS Flag :	N



Map Id: 4  
 Direction: NW  
 Distance: 0.219 mi., 1157 ft.  
 Elevation: 1221 ft.  
 Relative: Lower

**Site Name :** PANGBORN MEMORIAL AIRPORT | TSA  
 PANGBORN MEMORIAL | PANGBORN  
 MEMORIAL AIRPORT PANGBORN DR  
 1 PANGBORN RD | 1 PANGBORN DR TSA  
 EAST WENATCHEE | East Wenatchee, WA

**Database(s) :** [ALL SITES - WA, BRS, CSCSL HWS - WA,  
 CSCSL NFA - WA, DOCKET, ECHO, ERNS,  
 FRS, HSL - WA, ICIS, INACTIVE PCS, PCS  
 ENF, PCS FACILITY, RCRA\_VSQG, UST -  
 WA] **(cont.)**

Envirosite ID: 52568705  
 EPA ID: N/R

ECHO **(cont.)**

RCRA Flag : N  
 TRI Flag : N  
 GHG Flag : N  
 Major Flag : N/R  
 Active Flag : Y  
 NAA Flag : N/R  
 Latitude : 47.402075  
 Longitude : -120.207134  
 Last Date in Agency List : 2016-01-19

Facility Name : TSA PANGBORN MEMORIAL  
 Facility Address : 1 PANGBORN DR TSA, EAST WENATCHEE, WA 98802  
 County : DOUGLAS

Last Inspection Date : 2016-06-28  
 Registry ID : 110017942672  
 FIPS Code : 53017  
 EPA Region : 10  
 Inspection Count : 0  
 Last Inspection Days : 2350  
 Informal Count : 0  
 Last Informal Action Date : N/R  
 Formal Action Count : 0  
 Last Formal Action Date : N/R  
 Total Penalties : 0  
 Penalty Count : N/R  
 Last Penalty Date : N/R  
 Last Penalty Amount : N/R  
 QTRS IN NC : 0  
 Programs IN SNC : 0  
 Current Compliance Status : No Violation Identified  
 Three-Year Compliance Status :  
 Collection Method : ADDRESS MATCHING-HOUSE NUMBER  
 Reference Point : CENTER OF A FACILITY OR STATION  
 Accuracy Meters : 30  
 Derived Tribes : N/R  
 Derived HUC : 17020010  
 Derived WBD : 170200100313  
 Derived STCTY FIPS : 53017  
 Derived Zip : 98802  
 Derived CD113 : 04  
 Derived CB2010 : 530179503003007  
 MYRTK Universe : NNN  
 NPDES IDs : N/R  
 CWA Permit Types : N/R  
 CWA Compliance Tracking : N/R  
 CWA NAICS : N/R  
 CWA SICS : N/R

Map Id: 4  
 Direction: NW  
 Distance: 0.219 mi., 1157 ft.  
 Elevation: 1221 ft.  
 Relative: Lower

**Site Name :** PANGBORN MEMORIAL AIRPORT | TSA  
 PANGBORN MEMORIAL | PANGBORN  
 MEMORIAL AIRPORT PANGBORN DR  
 1 PANGBORN RD | 1 PANGBORN DR TSA  
 EAST WENATCHEE | East Wenatchee, WA

**Database(s) :** [ALL SITES - WA, BRS, CSCSL HWS - WA,  
 CSCSL NFA - WA, DOCKET, ECHO, ERNS,  
 FRS, HSL - WA, ICIS, INACTIVE PCS, PCS  
 ENF, PCS FACILITY, RCRA\_VSQG, UST -  
 WA] **(cont.)**

Envirosite ID: 52568705  
 EPA ID: N/R

ECHO **(cont.)**

CWA Inspection Count :	N/R
CWA Last Inspection Days :	N/R
CWA Informal Count :	N/R
CWA Formal Action Count :	N/R
CWA Last Formal Action Date :	N/R
CWA Penalties :	N/R
CWA Last Penalty Date :	N/R
CWA Last Penalty Amount :	N/R
CWA Quarters IN NC :	N/R
CWA Current Compliance Status :	N/R
CWA Current SNC Flag :	N
CWA 13 Quarters Compliance Status :	N/R
CWA 13 Quarters Effluent Exceedances:	N/R
CWA Three-Year QNCR Codes :	N/R
DFR URL :	<a href="#">Click here for hyperlink provided by the agency.</a>
Facility SIC :	N/R
Facility NAICS :	926120 - Regulation and Administration of Transportation Programs
Facility Last Inspection EPA Date :	N/R
Facility Last Inspection State Date :	2016-06-28
Facility Last Formal Act EPA Date :	N/R
Facility Last Formal Act State Date :	N/R
Facility Last Informal Act EPA Date :	N/R
Facility Last Informal Act State Date:	N/R
Facility Federal Agency :	Homeland Security: not otherwise classified
TRI Reporter :	N/R
Facility Imp Water Flag :	N/R
Current SNC Flag :	N
Indian County Flag :	N
Federal Flag :	Y
US Mexico Border Flag :	N/R
Chesapeak Bay Flag :	N/R
AIR Flag :	N
NPDES Flag :	N
SDWIS Flag :	N
RCRA Flag :	Y
TRI Flag :	N
GHG Flag :	N
Major Flag :	N/R
Active Flag :	Y
NAA Flag :	N
Latitude :	47.40461
Longitude :	-120.2101
Last Date in Agency List :	2023-01-16

ERNS

Facility Address :	1 PANGBORN DRIVE, EAST WENATCHEE, WA
County :	DOUGLAS

Map Id: 4  
 Direction: NW  
 Distance: 0.219 mi., 1157 ft.  
 Elevation: 1221 ft.  
 Relative: Lower

**Site Name :** PANGBORN MEMORIAL AIRPORT | TSA  
 PANGBORN MEMORIAL | PANGBORN  
 MEMORIAL AIRPORT PANGBORN DR  
 1 PANGBORN RD | 1 PANGBORN DR TSA  
 EAST WENATCHEE | East Wenatchee, WA

**Database(s) :** [ALL SITES - WA, BRS, CSCSL HWS - WA,  
 CSCSL NFA - WA, DOCKET, ECHO, ERNS,  
 FRS, HSL - WA, ICIS, INACTIVE PCS, PCS  
 ENF, PCS FACILITY, RCRA\_VSQG, UST -  
 WA] **(cont.)**

Envirosite ID: 52568705  
 EPA ID: N/R

ERNS **(cont.)**

Incident Information

Incident Date Time : 2012-04-12 12:00:00  
 Type of Incident : AIRCRAFT  
 Incident Cause : OTHER  
 Incident DTG : DISCOVERED  
 Incident Location : N/R  
 Sequence Number : 1008534  
 Potential Flag : N

Description of Incident : CALLER REPORTED A SUMP VALVE DIDN'T SEAT ON A WING OF AN  
 AIRCRAFT AND IT WAS DISCOVERED THAT IT HAD DISCHARGED FUEL  
 ONTO THE TARMAC.

Last Date in Agency List : 2015-12-23

Incident Response Summary

Date Time Received : 2012-04-12 19:30:25  
 Date Time Completed : 2012-04-12 19:37:01  
 Call Type : Incident  
 Source : TELEPHONE  
 Responsible Company : SEAPORT AIRLINES  
 Responsible Org Type : PRIVATE ENTERPRISE  
 Responsible City : N/R  
 Responsible State : WA  
 Responsible Zip : N/R

Incident Details Summary

Remedial Action : ABSORBANTS USED, CLEAN UP COMPLETE.  
 Medium : TARMAC  
 Medium Description : LAND  
 Body of Water : N/R  
 Weather Conditions : SUNNY  
 Water Temperature : N/R  
 Water Supply Contaminated : U  
 Waterway Closed : N  
 Waterway Description : N/R

Additional Incident Details Summary

Actual Amount : N/R  
 Actual Amount Units : N/R  
 Capacity of Tank : N/R  
 Capacity of Tank Units : N/R  
 Continuous Release Begin Date : N/R  
 Continuous Release End Date : N/R

Map Id: 4  
 Direction: NW  
 Distance: 0.219 mi., 1157 ft.  
 Elevation: 1221 ft.  
 Relative: Lower

**Site Name :** PANGBORN MEMORIAL AIRPORT | TSA  
 PANGBORN MEMORIAL | PANGBORN  
 MEMORIAL AIRPORT PANGBORN DR  
 1 PANGBORN RD | 1 PANGBORN DR TSA  
 EAST WENATCHEE | East Wenatchee, WA

**Database(s) :** [ALL SITES - WA, BRS, CSCSL HWS - WA,  
 CSCSL NFA - WA, DOCKET, ECHO, ERNS,  
 FRS, HSL - WA, ICIS, INACTIVE PCS, PCS  
 ENF, PCS FACILITY, RCRA\_VSQG, UST -  
 WA] **(cont.)**

Envirosite ID: 52568705  
 EPA ID: N/R

ERNS **(cont.)**

Continuous Release Change Date : N/R  
 Continuous Release Permit : N/R  
 Continuous Release Type : N/R  
 Description of Tank : N/R  
 Device Operational : U  
 DOT Crossing Number : N/R  
 DOT Regulated : U  
 NPDES : N/R  
 NPDES Compliance : U  
 Pipeline Aboveground : ABOVE  
 Pipeline Covered : U  
 Pipeline Type : N/R  
 Tank ID : N/R  
 Tank Regulated : U  
 Tank Regulated by : N/R

Materials Involved Summary

Name of Material : JET A  
 CAS Number : 000000-00-0  
 Amount of Material : 2  
 Unit of Measure : GALLON(S)  
 UN Number : N/R  
 CHRIS Code : OTH  
 Reached Water : NO  
 Amount in Water : N/R  
 Unit of Measure (Reach Water) : N/R

FRS

Facility Name : PANGBORN MEMORIAL AIRPORT PANGBORN DR  
 Facility Address : 1 PANGBORN DR, EAST WENATCHEE, WA 98802-9233  
 County : DOUGLAS

Site Details

Registry ID : 110015579998  
 FRS Facility URL : [Click here for hyperlink provided by the agency.](#)  
 Last Date in Agency List : 2023-02-13

Source Description

Map Id: 4  
 Direction: NW  
 Distance: 0.219 mi., 1157 ft.  
 Elevation: 1221 ft.  
 Relative: Lower

**Site Name :** PANGBORN MEMORIAL AIRPORT | TSA  
 PANGBORN MEMORIAL | PANGBORN  
 MEMORIAL AIRPORT PANGBORN DR  
 1 PANGBORN RD | 1 PANGBORN DR TSA  
 EAST WENATCHEE | East Wenatchee, WA

**Database(s) :** [ALL SITES - WA, BRS, CSCSL HWS - WA,  
 CSCSL NFA - WA, DOCKET, ECHO, ERNS,  
 FRS, HSL - WA, ICIS, INACTIVE PCS, PCS  
 ENF, PCS FACILITY, RCRA\_VSQG, UST -  
 WA] **(cont.)**

**Envirosite ID:** 52568705  
**EPA ID:** N/R

**FRS (cont.)**

**Source Description :** ICIS provides a database that, when complete, will contain enforcement and compliance information across most of EPA's programs. The vision for ICIS is to replace EPA's independent databases that contain enforcement data with a single repository for that information. Currently, ICIS contains all Federal Administrative and Judicial enforcement actions and a subset of the Permit Compliance System (PCS), which supports the National Pollutant Discharge Elimination System (NPDES). This information is maintained in ICIS by EPA in the Regional offices and at Headquarters. A future release of ICIS will completely replace PCS and will integrate that information with Federal actions already in the system. ICIS also has the capability to track other activities that support compliance and enforcement programs, including incident tracking, compliance assistance, and compliance monitoring. The WA-FSIS provides a means to query and display data maintained by the Washington Department of Ecology. This system contains key information for each facility/site that is currently, or has been, of interest to the Air Quality, Dam Safety, Hazardous Waste, Toxics Cleanup, and Water Quality Programs.

**FRS Environmental Interest**  
**Source and System ID :** ICIS - 1800059180  
 WA-FSIS - 366

**Facility Name :** TSA PANGBORN MEMORIAL  
**Facility Address :** 1 PANGBORN DR TSA, EAST WENATCHEE, WA 98802  
**County :** DOUGLAS

**Site Details**  
**Registry ID :** 110070723506  
**FRS Facility URL :** [Click here for hyperlink provided by the agency.](#)  
**Last Date in Agency List :** 2023-02-13

**Source Description**  
**Source Description :**

All generators and treatment, storage, and disposal (TSD) facilities who handle hazardous waste are required to report to the EPA Administrator at least once every two years. The data collected is used to create the National Biennial Resource Conservation and Recovery Act (RCRA) Hazardous Waste Report. This data is processed within the RCRA Information (RCRAInfo) database.

Map Id: 4  
 Direction: NW  
 Distance: 0.219 mi., 1157 ft.  
 Elevation: 1221 ft.  
 Relative: Lower

**Site Name :** PANGBORN MEMORIAL AIRPORT | TSA  
 PANGBORN MEMORIAL | PANGBORN  
 MEMORIAL AIRPORT PANGBORN DR  
 1 PANGBORN RD | 1 PANGBORN DR TSA  
 EAST WENATCHEE | East Wenatchee, WA

**Database(s) :** [ALL SITES - WA, BRS, CSCSL HWS - WA,  
 CSCSL NFA - WA, DOCKET, ECHO, ERNS,  
 FRS, HSL - WA, ICIS, INACTIVE PCS, PCS  
 ENF, PCS FACILITY, RCRA\_VSQG, UST -  
 WA] **(cont.)**

**Envirosite ID:** 52568705  
**EPA ID:** N/R

**FRS (cont.)**

FRS Environmental Interest  
 Source and System ID : RCRAINFO - WAH000023985

Facility Name : TSA PANGBORN MEMORIAL  
 Facility Address : 1 PANGBORN DR TSA, EAST WENATCHEE, WA 98802-9233  
 County : DOUGLAS

Site Details  
 Registry ID : 110017942672  
 FRS Facility URL : [Click here for hyperlink provided by the agency.](#)  
 Last Date in Agency List : 2023-02-13

Source Description  
 Source Description : RCRAInfo is EPA’s comprehensive information system that supports the Resource Conservation and Recovery Act (RCRA) of 1976 and the Hazardous and Solid Waste Amendments (HSWA) of 1984 through the tracking of events and activities related to facilities that generate, transport, and treat, store, or dispose of hazardous waste. RCRAInfo allows RCRA program staff to track the notification, permit, compliance, and corrective action activities required under RCRA. RCRAInfo also supports generation of the National Hazardous Waste Biennial Report. All generators and treatment, storage, and disposal facilities who handle hazardous waste are required to report to the EPA Administrator at least once every two years to support creation of the Biennial Report. The WA-FSIS provides a means to query and display data maintained by the Washington Department of Ecology. This system contains key information for each facility/site that is currently, or has been, of interest to the Air Quality, Dam Safety, Hazardous Waste, Toxics Cleanup, and Water Quality Programs.

FRS Environmental Interest  
 Source and System ID : RCRAINFO - WAH000023985  
 WA-FSIS - 2354214

**HSL - WA**

Facility Name : Pangborn Airport  
 Facility Address : 1 Pangborn Rd, East Wenatchee, 98802  
 County : Douglas



Map Id: 4  
 Direction: NW  
 Distance: 0.219 mi., 1157 ft.  
 Elevation: 1221 ft.  
 Relative: Lower

**Site Name :** PANGBORN MEMORIAL AIRPORT | TSA  
 PANGBORN MEMORIAL | PANGBORN  
 MEMORIAL AIRPORT PANGBORN DR  
 1 PANGBORN RD | 1 PANGBORN DR TSA  
 EAST WENATCHEE | East Wenatchee, WA

**Database(s) :** [ALL SITES - WA, BRS, CSCSL HWS - WA,  
 CSCSL NFA - WA, DOCKET, ECHO, ERNS,  
 FRS, HSL - WA, ICIS, INACTIVE PCS, PCS  
 ENF, PCS FACILITY, RCRA\_VSQG, UST -  
 WA] **(cont.)**

Envirosite ID: 52568705  
 EPA ID: N/R

HSL - WA **(cont.)**

Site Details

Facility Site ID : 366  
 Cleanup Site ID : 4236  
 Status : No Further Action  
 Site Rank : N/R  
 Alternative Site Name : N/R  
 Region : N/R  
 Resposable Unit : N/R  
 Institutional Control : N/R  
 Current VCP : N/R  
 Past VCP : N/R  
 Latitude : N/R  
 Longitude : N/R  
 Agency Hyperlink : [Click here for hyperlink provided by the agency.](#)  
 Last Date in Agency List : 2022-02-11

Facility Name : Pangborn Airport  
 Facility Address : 1 PANGBORN RD, EAST WENATCHEE, 98802  
 County : Douglas

Site Details

Facility Site ID : 366  
 Cleanup Site ID : 4236  
 Status : No Further Action  
 Site Rank : N/R

Alternative Site Name : PANGBORN FIELD,PANGBORN MEMORIAL AIRPORT,PANGBORN  
 MEMORIAL AIRPORT PANGBORN DR

Region : Central  
 Resposable Unit : Central  
 Institutional Control : N/R  
 Current VCP : N/R  
 Past VCP : N/R  
 Latitude : 47.402075  
 Longitude : -120.207134  
 Agency Hyperlink : [Click here for hyperlink provided by the agency.](#)  
 Last Date in Agency List : 2023-05-08

Contaminants

Contaminant Name : Pesticides-Unspecified  
 Ground water : N/R  
 Surface water : Suspected  
 Soil : Suspected  
 Sediment : N/R

Map Id: 4  
 Direction: NW  
 Distance: 0.219 mi., 1157 ft.  
 Elevation: 1221 ft.  
 Relative: Lower

**Site Name :** PANGBORN MEMORIAL AIRPORT | TSA  
 PANGBORN MEMORIAL | PANGBORN  
 MEMORIAL AIRPORT PANGBORN DR  
 1 PANGBORN RD | 1 PANGBORN DR TSA  
 EAST WENATCHEE | East Wenatchee, WA

**Database(s) :** [ALL SITES - WA, BRS, CSCSL HWS - WA,  
 CSCSL NFA - WA, DOCKET, ECHO, ERNS,  
 FRS, HSL - WA, ICIS, INACTIVE PCS, PCS  
 ENF, PCS FACILITY, RCRA\_VSQG, UST -  
 WA] **(cont.)**

Envirosite ID: 52568705  
 EPA ID: N/R

HSL - WA **(cont.)**

Air : N/R  
 Bedrock : N/R

Facility Name : Pangborn Memorial Airport  
 Facility Address : 1 Pangborn Rd, East Wenatchee, 98802  
 County : Douglas

Site Details

Facility Site ID : 366  
 Cleanup Site ID : 15332  
 Status : Cleanup Started  
 Site Rank : N/R  
 Alternative Site Name : N/R  
 Region : N/R  
 Resposable Unit : N/R  
 Institutional Control : N/R  
 Current VCP : N/R  
 Past VCP : N/R  
 Latitude : N/R  
 Longitude : N/R  
 Agency Hyperlink : [Click here for hyperlink provided by the agency.](#)  
 Last Date in Agency List : 2022-02-11

Facility Name : Pangborn Memorial Airport  
 Facility Address : 1 PANGBORN RD, EAST WENATCHEE, 98802  
 County : Douglas

Site Details

Facility Site ID : 366  
 Cleanup Site ID : 15332  
 Status : Cleanup Started  
 Site Rank : N/R  
 Alternative Site Name : Pangborn Airport,PANGBORN FIELD,PANGBORN MEMORIAL AIRPORT  
 PANGBORN DR  
 Region : Central  
 Resposable Unit : Central  
 Institutional Control : N/R  
 Current VCP : N/R  
 Past VCP : N/R  
 Latitude : 47.402075  
 Longitude : -120.207134  
 Agency Hyperlink : [Click here for hyperlink provided by the agency.](#)  
 Last Date in Agency List : 2023-05-08

Map Id: 4  
 Direction: NW  
 Distance: 0.219 mi., 1157 ft.  
 Elevation: 1221 ft.  
 Relative: Lower

**Site Name :** PANGBORN MEMORIAL AIRPORT | TSA  
 PANGBORN MEMORIAL | PANGBORN  
 MEMORIAL AIRPORT PANGBORN DR  
 1 PANGBORN RD | 1 PANGBORN DR TSA  
 EAST WENATCHEE | East Wenatchee, WA

**Database(s) :** [ALL SITES - WA, BRS, CSCSL HWS - WA,  
 CSCSL NFA - WA, DOCKET, ECHO, ERNS,  
 FRS, HSL - WA, ICIS, INACTIVE PCS, PCS  
 ENF, PCS FACILITY, RCRA\_VSQG, UST -  
 WA] **(cont.)**

Envirosite ID: 52568705  
 EPA ID: N/R

HSL - WA **(cont.)**

Contaminants

Contaminant Name : Petroleum-Other  
 Ground water : N/R  
 Surface water : N/R  
 Soil : Confirmed Above Cleanup Levels  
 Sediment : N/R  
 Air : N/R  
 Bedrock : N/R

Contaminant Name : Halogenated Pesticides  
 Ground water : N/R  
 Surface water : N/R  
 Soil : Remediated-Below  
 Sediment : N/R  
 Air : N/R  
 Bedrock : N/R

Contaminant Name : Metals - Other  
 Ground water : N/R  
 Surface water : N/R  
 Soil : Remediated-Below  
 Sediment : N/R  
 Air : N/R  
 Bedrock : N/R

Contaminant Name : Lead  
 Ground water : N/R  
 Surface water : N/R  
 Soil : Confirmed Above Cleanup Levels  
 Sediment : N/R  
 Air : N/R  
 Bedrock : N/R

ICIS

Facility Name : PANGBORN MEMORIAL AIRPORT  
 Facility Address : 1 PANGBORN RD, EAST WENATCHEE, WA 98802

Site Details

NPDES ID : WAR302328  
 ICIS Facility Interest ID : 3600121889  
 Facility UIN : 110061199215  
 Facility Type Code : Mixed Ownership (e.g., Public/Private)  
 Impaired Waters : 303(D) Listed  
 Latitude : 47.402075

Map Id: 4  
 Direction: NW  
 Distance: 0.219 mi., 1157 ft.  
 Elevation: 1221 ft.  
 Relative: Lower

**Site Name :** PANGBORN MEMORIAL AIRPORT | TSA  
 PANGBORN MEMORIAL | PANGBORN  
 MEMORIAL AIRPORT PANGBORN DR  
 1 PANGBORN RD | 1 PANGBORN DR TSA  
 EAST WENATCHEE | East Wenatchee, WA

**Database(s) :** [ALL SITES - WA, BRS, CSCSL HWS - WA,  
 CSCSL NFA - WA, DOCKET, ECHO, ERNS,  
 FRS, HSL - WA, ICIS, INACTIVE PCS, PCS  
 ENF, PCS FACILITY, RCRA\_VSQG, UST -  
 WA] **(cont.)**

Envirosite ID: 52568705  
 EPA ID: N/R

ICIS **(cont.)**

Longitude : -120.207134  
 Last Date in Agency List : 2023-04-11

INACTIVE PCS

Issue Date : 2010-12-01  
 Original Issue Date : 2010-12-01  
 Effective Date : 2014-09-05  
 Expiration Date : 2015-12-31  
 Retirement Date : N/R  
 Termination Date : 2016-12-02  
 Issuing Agency : State  
 Agency Type : State  
 Activity ID : 3600468435  
 External Permit Number : WAR302328  
 Facility Type Indicator : NON-POTW  
 Permit Type : General Permit Covered Facility-NPDES)  
 Major Minor Status : N  
 Permit Status : Terminated  
 Total Design Flow Number : N/R  
 Actual Average Flow Number : N/R  
 State Water Body : N/R  
 State Water Body Name : N/R  
 Permit Name : Pangborn Memorial Airport  
 Permit Comp Status : Y  
 RNC Tracking : Y  
 Master External Permit Number : WAR125725  
 TMDL Interface : N/R  
 EDMR Authorization : N  
 Pretreatment Indicator : N/R  
 Last Date in Agency List : 2023-04-12

PCS ENF

Site Details  
 NPDES ID : WAR302328  
 Last Date in Agency List : 2023-04-11

Formal Enforcement Actions  
 Settlement Entered Date : N/R  
 ENF Identifier : N/R  
 Activity ID : N/R  
 Activity Type : N/R  
 ENF Type : N/R  
 Agency : N/R  
 Fed Penalty Assessed Amount : N/R  
 State Local Penalty Amount : N/R

Map Id: 4  
 Direction: NW  
 Distance: 0.219 mi., 1157 ft.  
 Elevation: 1221 ft.  
 Relative: Lower

**Site Name :** PANGBORN MEMORIAL AIRPORT | TSA  
 PANGBORN MEMORIAL | PANGBORN  
 MEMORIAL AIRPORT PANGBORN DR  
 1 PANGBORN RD | 1 PANGBORN DR TSA  
 EAST WENATCHEE | East Wenatchee, WA

**Database(s) :** [ALL SITES - WA, BRS, CSCSL HWS - WA,  
 CSCSL NFA - WA, DOCKET, ECHO, ERNS,  
 FRS, HSL - WA, ICIS, INACTIVE PCS, PCS  
 ENF, PCS FACILITY, RCRA\_VSQG, UST -  
 WA] **(cont.)**

Envirosite ID: 52568705  
 EPA ID: N/R

PCS ENF **(cont.)**

Informal Enforcement Actions

Achieved Date : 2015-03-27  
 Registry ID : 110061199215  
 ENF Identifier : WA-729585  
 Activity ID : 3600469281  
 Activity Type : Administrative - Informal  
 ENF Type : Agency Enforcement Review  
 Agency : State

PCS FACILITY

Issue Date : 2010-12-01  
 Original Issue Date : 2010-12-01  
 Effective Date : 2014-09-05  
 Expiration Date : 2015-12-31  
 Retirement Date : N/R  
 Termination Date : N/R  
 Issuing Agency : STATE  
 Agency Type : State  
 Activity ID : 3600468435  
 External Permit Number : WAR302328  
 Facility Type Indicator : NON-POTW  
 Permit Type : General Permit Covered Facility-NPDES)  
 Major Minor Status : N  
 Permit Status : Administratively Continued  
 Total Design Flow Number : N/R  
 Actual Average Flow Number : N/R  
 State Water Body : N/R  
 State Water Body Name : N/R  
 Permit Name : Pangborn Memorial Airport  
 Permit Comp Status : Y  
 RNC Tracking : Y  
 Master External Permit Number : WAR125725  
 TMDL Interface : N/R  
 EDMR Authorization : N  
 Pretreatment Indicator : N/R  
 Last Date in Agency List : 2019-07-16

RCRA\_VSQG

Facility Name : TSA PANGBORN MEMORIAL  
 Facility Address : 1 PANGBORN DR TSA, EAST WENATCHEE, WA 98802  
 County : DOUGLAS

Date Form Received by Agency : 2023-02-13  
 EPA ID : WAH000023985  
 Mailing Address : 1 PANGBORN DR, EAST WENATCHEE, WA 98802  
 Contact : KAREN WEBER  
 Contact Address : 1 PANGBORN DRIVE, EAST WENATCHEE, WA 98802

Map Id: 4  
 Direction: NW  
 Distance: 0.219 mi., 1157 ft.  
 Elevation: 1221 ft.  
 Relative: Lower

**Site Name :** PANGBORN MEMORIAL AIRPORT | TSA  
 PANGBORN MEMORIAL | PANGBORN  
 MEMORIAL AIRPORT PANGBORN DR  
 1 PANGBORN RD | 1 PANGBORN DR TSA  
 EAST WENATCHEE | East Wenatchee, WA

**Database(s) :** [ALL SITES - WA, BRS, CSCSL HWS - WA,  
 CSCSL NFA - WA, DOCKET, ECHO, ERNS,  
 FRS, HSL - WA, ICIS, INACTIVE PCS, PCS  
 ENF, PCS FACILITY, RCRA\_VSQG, UST -  
 WA] **(cont.)**

Envirosite ID: 52568705  
 EPA ID: N/R

RCRA\_VSQG **(cont.)**

Contact Country : US  
 Contact Telephone : 509-668-0967  
 Contact Email : KAREN.WEBER@TSA.DHS.GOV  
 EPA Region : 10  
 Land Type : County  
 Source Type : Notification  
 Classification : Very Small Quantity Generator

Description :

Handlers that generate 100 kilograms or less of hazardous waste per calendar month, and accumulate 1000 kg or less of hazardous waste at any time; or generate one kilogram or less of acutely hazardous waste per calendar month, and accumulate at any time: 1 kg or less of acutely hazardous waste; or 100 kg or less of any residue or contaminated soil, waste or other debris resulting from the cleanup of a spill, into or on any land or water, of acutely hazardous waste; or generate 100 kg or less of any residue or contaminated soil, waste or other debris resulting from the cleanup of a spill, into or on any land or water, of acutely hazardous waste during any calendar month, and accumulate at any time: 1 kg or less of acutely hazardous waste; or 100 kg or less of any residue or contaminated soil, waste or other debris resulting from the cleanup of a spill, into or on any land or water, of acutely hazardous waste.

Last Date in Agency List : 2023-03-28

Owner/Operator Summary

Owner/Operator Name : PORTS CHELAN DOUGLAS COUNTY  
 Owner/Operator Address : 1 PANGBORN DR, EAST WENATCHEE, WA 98802  
 Owner/Operator Country : US  
 Owner/Operator Telephone : 509-884-2494  
 Owner/Operator Email : N/R  
 Owner/Operator Fax : N/R  
 Legal Status : County  
 Owner/Operator Type : Owner  
 Owner/Operator Start Date : 1964-12-15  
 Owner/Operator End Date : N/R

Owner/Operator Name : TSA  
 Owner/Operator Address : 1 PANGBORN DRIVE, EAST WENATCHEE, WA 98802  
 Owner/Operator Country : US  
 Owner/Operator Telephone : 509-668-0967  
 Owner/Operator Email : N/R  
 Owner/Operator Fax : N/R  
 Legal Status : Federal  
 Owner/Operator Type : Operator  
 Owner/Operator Start Date : 2004-07-08  
 Owner/Operator End Date : N/R



Map Id: 4  
 Direction: NW  
 Distance: 0.219 mi., 1157 ft.  
 Elevation: 1221 ft.  
 Relative: Lower

**Site Name :** PANGBORN MEMORIAL AIRPORT | TSA  
 PANGBORN MEMORIAL | PANGBORN  
 MEMORIAL AIRPORT PANGBORN DR  
 1 PANGBORN RD | 1 PANGBORN DR TSA  
 EAST WENATCHEE | East Wenatchee, WA

**Database(s) :** [ALL SITES - WA, BRS, CSCSL HWS - WA,  
 CSCSL NFA - WA, DOCKET, ECHO, ERNS,  
 FRS, HSL - WA, ICIS, INACTIVE PCS, PCS  
 ENF, PCS FACILITY, RCRA\_VSQG, UST -  
 WA] **(cont.)**

EnviroSite ID: 52568705  
 EPA ID: N/R

RCRA\_VSQG **(cont.)**

Handler Activities Summary

U.S. Importer of Hazardous Waste :	N
Mixed Waste (Haz. and Radioactive) :	N/R
Recycler of Hazardous Waste :	N
Transporter of Hazardous Waste :	N
Treater, Storer or Disposer of HW :	N
Underground Injection Activity :	N
On-site Burner Exemption :	N
Furnace Exemption :	N
Used Oil Fuel Burner :	N
Used Oil Processor :	N
Used Oil Refiner :	N
Used Oil Fuel Marketer to Burner :	N
Used Oil Specification Marketer :	N
Used Oil Transfer Facility :	N
Used Oil Transporter :	N

Historical Generators

Details for this site have been truncated due to the large number of available details for this site within this dataset. For the complete details for this site, contact your EnviroSite account representative for a complimentary site report containing all of the details available.

Date Form Received by Agency : 2022-02-23  
 Facility Name : TSA PANGBORN MEMORIAL  
 Classification : Very Small Quantity Generator

Date Form Received by Agency : 2021-02-15  
 Facility Name : TSA PANGBORN MEMORIAL  
 Classification : Very Small Quantity Generator

Date Form Received by Agency : 2020-07-20  
 Facility Name : TSA PANGBORN MEMORIAL  
 Classification : Very Small Quantity Generator

Date Form Received by Agency : 2020-02-24  
 Facility Name : TSA PANGBORN MEMORIAL  
 Classification : Very Small Quantity Generator

Date Form Received by Agency : 2019-01-28  
 Facility Name : TSA PANGBORN MEMORIAL  
 Classification : Very Small Quantity Generator

Map Id: 4  
 Direction: NW  
 Distance: 0.219 mi., 1157 ft.  
 Elevation: 1221 ft.  
 Relative: Lower

**Site Name :** PANGBORN MEMORIAL AIRPORT | TSA PANGBORN MEMORIAL | PANGBORN MEMORIAL AIRPORT PANGBORN DR 1 PANGBORN RD | 1 PANGBORN DR TSA EAST WENATCHEE | East Wenatchee, WA

**Database(s) :** [ALL SITES - WA, BRS, CSCSL HWS - WA, CSCSL NFA - WA, DOCKET, ECHO, ERNS, FRS, HSL - WA, ICIS, INACTIVE PCS, PCS ENF, PCS FACILITY, RCRA\_VSQG, UST - WA] **(cont.)**

EnviroSite ID: 52568705  
 EPA ID: N/R

RCRA\_VSQG **(cont.)**

Date Form Received by Agency : 2018-11-29  
 Facility Name : TSA PANGBORN MEMORIAL  
 Classification : Very Small Quantity Generator

Date Form Received by Agency : 2018-01-17  
 Facility Name : TSA PANGBORN MEMORIAL  
 Classification : Very Small Quantity Generator

Date Form Received by Agency : 2017-02-15  
 Facility Name : TSA PANGBORN MEMORIAL  
 Classification : Very Small Quantity Generator

Date Form Received by Agency : 2016-01-20  
 Facility Name : TSA PANGBORN MEMORIAL  
 Classification : Very Small Quantity Generator

Date Form Received by Agency : 2015-02-23  
 Facility Name : TSA PANGBORN MEMORIAL  
 Classification : Very Small Quantity Generator

Hazardous Waste Summary  
 Waste Code / Name :

- D001 - IGNITABLE WASTE
- D002 - CORROSIVE WASTE
- D003 - REACTIVE WASTE
- D006 - CADMIUM
- D008 - LEAD
- D009 - MERCURY
- D035 - METHYL ETHYL KETONE
- U020 - BENZENESULFONIC ACID CHLORIDE (C,R) (OR)
- BENZENESULFONYL CHLORIDE (C,R)
- U080 - METHANE, DICHLORO- (OR) METHYLENE CHLORIDE

Notices of Violations Summary  
 Regulation Violated :

N

Evaluation Action Summary

Evaluation Date : 2016-06-28  
 Evaluation : COMPLIANCE EVALUATION INSPECTION ON-SITE  
 Area of Violation : N/R  
 Date Achieved Compliance : N/R

Map Id: 4  
 Direction: NW  
 Distance: 0.219 mi., 1157 ft.  
 Elevation: 1221 ft.  
 Relative: Lower

**Site Name :** PANGBORN MEMORIAL AIRPORT | TSA  
 PANGBORN MEMORIAL | PANGBORN  
 MEMORIAL AIRPORT PANGBORN DR  
 1 PANGBORN RD | 1 PANGBORN DR TSA  
 EAST WENATCHEE | East Wenatchee, WA

**Database(s) :** [ALL SITES - WA, BRS, CSCSL HWS - WA,  
 CSCSL NFA - WA, DOCKET, ECHO, ERNS,  
 FRS, HSL - WA, ICIS, INACTIVE PCS, PCS  
 ENF, PCS FACILITY, RCRA\_VSQG, UST -  
 WA] **(cont.)**

Envirosite ID: 52568705  
 EPA ID: N/R

RCRA\_VSQG **(cont.)**

Evaluation Lead Agency : State

UST - WA

Facility Name : PANGBORN MEMORIAL AIRPORT  
 Facility Address : 1 PANGBORN RD, East Wenatchee, 98802  
 County : Douglas

Facility Site ID : 366  
 UST Site ID : 1653  
 Tag Number(s) : N/R  
 Responsible Unit : Central  
 Is Active : Yes  
 Latitude : 47.402075  
 Longitude : -120.207134  
 Last Date in Agency List : 2023-04-24

Tank Details

Tank Name : B  
 Tank Status : Closed in Place  
 Install Date : 1961-12-31  
 Tank Upgrade Date : N/R  
 Tank Permanent Closure Date : N/R  
 Permit Expiration Date : N/R  
 Tank Material : Steel  
 Tank Construction : N/R  
 Tank Corrosion Protection : N/R  
 Tank Manifold : N/R  
 Tank Release Detection : N/R  
 Tank Tightness Test : N/R  
 Tank Spill Prevention : N/R  
 Capacity Range : 1,101 to 2,000 Gallons  
 Actual Capacity : N/R  
 Pipe Material : N/R  
 Pipe Construction : N/R  
 Pipe Corrosion Protection : N/R  
 Tank SFC : N/R  
 Dispenser SFC : N/R  
 Primary Pipe Release Detection : N/R  
 Secondary Pipe Release Detection : N/R  
 Pipe Pumping System : N/R  
 Pipe Install Date : N/R  
 Turbine Sump Construction : N/R  
 Tank Status Date : 1996-08-06  
 Tank Install Date : N/R  
 Tank Overfill Prevention : N/R

Map Id: 4  
 Direction: NW  
 Distance: 0.219 mi., 1157 ft.  
 Elevation: 1221 ft.  
 Relative: Lower

**Site Name :** PANGBORN MEMORIAL AIRPORT | TSA  
 PANGBORN MEMORIAL | PANGBORN  
 MEMORIAL AIRPORT PANGBORN DR  
 1 PANGBORN RD | 1 PANGBORN DR TSA  
 EAST WENATCHEE | East Wenatchee, WA

**Database(s) :** [ALL SITES - WA, BRS, CSCSL HWS - WA,  
 CSCSL NFA - WA, DOCKET, ECHO, ERNS,  
 FRS, HSL - WA, ICIS, INACTIVE PCS, PCS  
 ENF, PCS FACILITY, RCRA\_VSQG, UST -  
 WA] **(cont.)**

Envirosite ID: 52568705  
 EPA ID: N/R

UST - WA **(cont.)**

Compartments Details

Compartment Number : 1  
 Compartment Capacity : N/R  
 Substance Stored : Leaded Gasoline  
 Used Substance : N/R  
 Ecy Region : N/R

Tank Details

Tank Name : C  
 Tank Status : Removed  
 Install Date : 1964-12-31  
 Tank Upgrade Date : N/R  
 Tank Permanent Closure Date : 2020-01-03  
 Permit Expiration Date : N/R  
 Tank Material : Steel  
 Tank Construction : N/R  
 Tank Corrosion Protection : N/R  
 Tank Manifold : N/R  
 Tank Release Detection : N/R  
 Tank Tightness Test : N/R  
 Tank Spill Prevention : N/R  
 Capacity Range : N/R  
 Actual Capacity : 1000  
 Pipe Material : N/R  
 Pipe Construction : N/R  
 Pipe Corrosion Protection : N/R  
 Tank SFC : N/R  
 Dispenser SFC : N/R  
 Primary Pipe Release Detection : N/R  
 Secondary Pipe Release Detection : N/R  
 Pipe Pumping System : N/R  
 Pipe Install Date : N/R  
 Turbine Sump Construction : N/R  
 Tank Status Date : 2019-07-30  
 Tank Install Date : N/R  
 Tank Overfill Prevention : N/R

Compartments Details

Compartment Number : 1  
 Compartment Capacity : 1000  
 Substance Stored : Unleaded Gasoline  
 Used Substance : N/R  
 Ecy Region : N/R

Map Id: 4  
 Direction: NW  
 Distance: 0.219 mi., 1157 ft.  
 Elevation: 1221 ft.  
 Relative: Lower

**Site Name :** PANGBORN MEMORIAL AIRPORT | TSA  
 PANGBORN MEMORIAL | PANGBORN  
 MEMORIAL AIRPORT PANGBORN DR  
 1 PANGBORN RD | 1 PANGBORN DR TSA  
 EAST WENATCHEE | East Wenatchee, WA

**Database(s) :** [ALL SITES - WA, BRS, CSCSL HWS - WA,  
 CSCSL NFA - WA, DOCKET, ECHO, ERNS,  
 FRS, HSL - WA, ICIS, INACTIVE PCS, PCS  
 ENF, PCS FACILITY, RCRA\_VSQG, UST -  
 WA] **(cont.)**

Envirosite ID: 52568705  
 EPA ID: N/R

UST - WA **(cont.)**

Tank Details

Tank Name : D  
 Tank Status : Removed  
 Install Date : 1964-12-31  
 Tank Upgrade Date : N/R  
 Tank Permanent Closure Date : N/R  
 Permit Expiration Date : N/R  
 Tank Material : Steel  
 Tank Construction : N/R  
 Tank Corrosion Protection : N/R  
 Tank Manifold : N/R  
 Tank Release Detection : N/R  
 Tank Tightness Test : N/R  
 Tank Spill Prevention : N/R  
 Capacity Range : 2,001 to 4,999 Gallons  
 Actual Capacity : 4000  
 Pipe Material : N/R  
 Pipe Construction : N/R  
 Pipe Corrosion Protection : N/R  
 Tank SFC : N/R  
 Dispenser SFC : N/R  
 Primary Pipe Release Detection : N/R  
 Secondary Pipe Release Detection : N/R  
 Pipe Pumping System : N/R  
 Pipe Install Date : N/R  
 Turbine Sump Construction : N/R  
 Tank Status Date : 1996-08-06  
 Tank Install Date : N/R  
 Tank Overfill Prevention : N/R

Compartments Details

Compartment Number : 1  
 Compartment Capacity : 4000  
 Substance Stored : Aviation Fuel  
 Used Substance : N/R  
 Ecy Region : N/R

Tank Details

Tank Name : E  
 Tank Status : Removed  
 Install Date : 1964-12-31  
 Tank Upgrade Date : N/R  
 Tank Permanent Closure Date : N/R  
 Permit Expiration Date : N/R  
 Tank Material : Steel  
 Tank Construction : N/R

Map Id: 4  
 Direction: NW  
 Distance: 0.219 mi., 1157 ft.  
 Elevation: 1221 ft.  
 Relative: Lower

**Site Name :** PANGBORN MEMORIAL AIRPORT | TSA  
 PANGBORN MEMORIAL | PANGBORN  
 MEMORIAL AIRPORT PANGBORN DR  
 1 PANGBORN RD | 1 PANGBORN DR TSA  
 EAST WENATCHEE | East Wenatchee, WA

**Database(s) :** [ALL SITES - WA, BRS, CSCSL HWS - WA,  
 CSCSL NFA - WA, DOCKET, ECHO, ERNS,  
 FRS, HSL - WA, ICIS, INACTIVE PCS, PCS  
 ENF, PCS FACILITY, RCRA\_VSQG, UST -  
 WA] **(cont.)**

Envirosite ID: 52568705  
 EPA ID: N/R

UST - WA **(cont.)**

Tank Corrosion Protection :	N/R
Tank Manifold :	N/R
Tank Release Detection :	N/R
Tank Tightness Test :	N/R
Tank Spill Prevention :	N/R
Capacity Range :	10,000 to 19,999 Gallons
Actual Capacity :	10000
Pipe Material :	N/R
Pipe Construction :	N/R
Pipe Corrosion Protection :	N/R
Tank SFC :	N/R
Dispenser SFC :	N/R
Primary Pipe Release Detection :	N/R
Secondary Pipe Release Detection :	N/R
Pipe Pumping System :	N/R
Pipe Install Date :	N/R
Turbine Sump Construction :	N/R
Tank Status Date :	1996-08-06
Tank Install Date :	N/R
Tank Overfill Prevention :	N/R

Compartments Details

Compartment Number :	1
Compartment Capacity :	10000
Substance Stored :	Aviation Fuel
Used Substance :	N/R
Ecy Region :	N/R

Tank Details

Tank Name :	F
Tank Status :	Removed
Install Date :	1964-12-31
Tank Upgrade Date :	N/R
Tank Permanent Closure Date :	N/R
Permit Expiration Date :	N/R
Tank Material :	Steel
Tank Construction :	N/R
Tank Corrosion Protection :	N/R
Tank Manifold :	N/R
Tank Release Detection :	N/R
Tank Tightness Test :	N/R
Tank Spill Prevention :	N/R
Capacity Range :	N/R
Actual Capacity :	750
Pipe Material :	N/R
Pipe Construction :	N/R



Map Id: 4  
 Direction: NW  
 Distance: 0.219 mi., 1157 ft.  
 Elevation: 1221 ft.  
 Relative: Lower

**Site Name :** PANGBORN MEMORIAL AIRPORT | TSA  
 PANGBORN MEMORIAL | PANGBORN  
 MEMORIAL AIRPORT PANGBORN DR  
 1 PANGBORN RD | 1 PANGBORN DR TSA  
 EAST WENATCHEE | East Wenatchee, WA

**Database(s) :** [ALL SITES - WA, BRS, CSCSL HWS - WA,  
 CSCSL NFA - WA, DOCKET, ECHO, ERNS,  
 FRS, HSL - WA, ICIS, INACTIVE PCS, PCS  
 ENF, PCS FACILITY, RCRA\_VSQG, UST -  
 WA] **(cont.)**

Envirosite ID: 52568705  
 EPA ID: N/R

UST - WA **(cont.)**

Pipe Corrosion Protection : N/R  
 Tank SFC : N/R  
 Dispenser SFC : N/R  
 Primary Pipe Release Detection : N/R  
 Secondary Pipe Release Detection : N/R  
 Pipe Pumping System : N/R  
 Pipe Install Date : N/R  
 Turbine Sump Construction : N/R  
 Tank Status Date : 1996-08-06  
 Tank Install Date : N/R  
 Tank Overfill Prevention : N/R

Compartments Details

Compartment Number : 1  
 Compartment Capacity : 750  
 Substance Stored : Used Oil/Waste Oil  
 Used Substance : N/R  
 Ecy Region : N/R

Tank Details

Tank Name : K  
 Tank Status : Removed  
 Install Date : 1964-12-31  
 Tank Upgrade Date : N/R  
 Tank Permanent Closure Date : N/R  
 Permit Expiration Date : N/R  
 Tank Material : Steel  
 Tank Construction : N/R  
 Tank Corrosion Protection : N/R  
 Tank Manifold : N/R  
 Tank Release Detection : N/R  
 Tank Tightness Test : N/R  
 Tank Spill Prevention : N/R  
 Capacity Range : 10,000 to 19,999 Gallons  
 Actual Capacity : 12000  
 Pipe Material : Steel  
 Pipe Construction : N/R  
 Pipe Corrosion Protection : N/R  
 Tank SFC : N/R  
 Dispenser SFC : N/R  
 Primary Pipe Release Detection : N/R  
 Secondary Pipe Release Detection : N/R  
 Pipe Pumping System : N/R  
 Pipe Install Date : N/R  
 Turbine Sump Construction : N/R  
 Tank Status Date : 1996-08-06

Map Id: 4  
 Direction: NW  
 Distance: 0.219 mi., 1157 ft.  
 Elevation: 1221 ft.  
 Relative: Lower

**Site Name :** PANGBORN MEMORIAL AIRPORT | TSA  
 PANGBORN MEMORIAL | PANGBORN  
 MEMORIAL AIRPORT PANGBORN DR  
 1 PANGBORN RD | 1 PANGBORN DR TSA  
 EAST WENATCHEE | East Wenatchee, WA

**Database(s) :** [ALL SITES - WA, BRS, CSCSL HWS - WA,  
 CSCSL NFA - WA, DOCKET, ECHO, ERNS,  
 FRS, HSL - WA, ICIS, INACTIVE PCS, PCS  
 ENF, PCS FACILITY, RCRA\_VSQG, UST -  
 WA] **(cont.)**

Envirosite ID: 52568705  
 EPA ID: N/R

UST - WA **(cont.)**

Tank Install Date : N/R  
 Tank Overfill Prevention : N/R

Compartments Details

Compartment Number : 1  
 Compartment Capacity : 12000  
 Substance Stored : Aviation Fuel  
 Used Substance : N/R  
 Ecy Region : N/R

Tank Details

Tank Name : M  
 Tank Status : Removed  
 Install Date : 1968-06-30  
 Tank Upgrade Date : N/R  
 Tank Permanent Closure Date : N/R  
 Permit Expiration Date : N/R  
 Tank Material : N/R  
 Tank Construction : Single Wall Tank  
 Tank Corrosion Protection : None  
 Tank Manifold : N/R  
 Tank Release Detection : Statistical Inventory Reconciliation  
 Tank Tightness Test : N/R  
 Tank Spill Prevention : None  
 Capacity Range : 111 TO 1,100 Gallons  
 Actual Capacity : 500  
 Pipe Material : N/R  
 Pipe Construction : Single Wall Pipe  
 Pipe Corrosion Protection : None  
 Tank SFC : N/R  
 Dispenser SFC : N/R  
 Primary Pipe Release Detection : Safe Suction (No Leak Detection)  
 Secondary Pipe Release Detection : N/R  
 Pipe Pumping System : N/R  
 Pipe Install Date : N/R  
 Turbine Sump Construction : N/R  
 Tank Status Date : 1996-08-06  
 Tank Install Date : N/R  
 Tank Overfill Prevention : None

Compartments Details

Compartment Number : 1  
 Compartment Capacity : 500  
 Substance Stored : Diesel

Map Id: 4  
 Direction: NW  
 Distance: 0.219 mi., 1157 ft.  
 Elevation: 1221 ft.  
 Relative: Lower

**Site Name :** PANGBORN MEMORIAL AIRPORT | TSA  
 PANGBORN MEMORIAL | PANGBORN  
 MEMORIAL AIRPORT PANGBORN DR  
 1 PANGBORN RD | 1 PANGBORN DR TSA  
 EAST WENATCHEE | East Wenatchee, WA

**Database(s) :** [ALL SITES - WA, BRS, CSCSL HWS - WA,  
 CSCSL NFA - WA, DOCKET, ECHO, ERNS,  
 FRS, HSL - WA, ICIS, INACTIVE PCS, PCS  
 ENF, PCS FACILITY, RCRA\_VSQG, UST -  
 WA] **(cont.)**

Envirosite ID: 52568705  
 EPA ID: N/R

UST - WA **(cont.)**

Used Substance : Motor Fuel for Vehicles  
 Ecy Region : N/R

Tank Details

Tank Name : N  
 Tank Status : Removed  
 Install Date : 1968-06-30  
 Tank Upgrade Date : N/R  
 Tank Permanent Closure Date : N/R  
 Permit Expiration Date : N/R  
 Tank Material : N/R  
 Tank Construction : Single Wall Tank  
 Tank Corrosion Protection : None  
 Tank Manifold : N/R  
 Tank Release Detection : Statistical Inventory Reconciliation  
 Tank Tightness Test : N/R  
 Tank Spill Prevention : None  
 Capacity Range : 111 TO 1,100 Gallons  
 Actual Capacity : 500  
 Pipe Material : N/R  
 Pipe Construction : Single Wall Pipe  
 Pipe Corrosion Protection : None  
 Tank SFC : N/R  
 Dispenser SFC : N/R  
 Primary Pipe Release Detection : Safe Suction (No Leak Detection)  
 Secondary Pipe Release Detection : N/R  
 Pipe Pumping System : N/R  
 Pipe Install Date : N/R  
 Turbine Sump Construction : N/R  
 Tank Status Date : 1996-08-06  
 Tank Install Date : N/R  
 Tank Overfill Prevention : None

Compartments Details

Compartment Number : 1  
 Compartment Capacity : 500  
 Substance Stored : Unleaded Gasoline  
 Used Substance : Motor Fuel for Vehicles  
 Ecy Region : N/R

Tank Details

Tank Name : Q  
 Tank Status : Temporarily Closed  
 Install Date : 1968-06-30

Map Id: 4  
 Direction: NW  
 Distance: 0.219 mi., 1157 ft.  
 Elevation: 1221 ft.  
 Relative: Lower

**Site Name :** PANGBORN MEMORIAL AIRPORT | TSA  
 PANGBORN MEMORIAL | PANGBORN  
 MEMORIAL AIRPORT PANGBORN DR  
 1 PANGBORN RD | 1 PANGBORN DR TSA  
 EAST WENATCHEE | East Wenatchee, WA

**Database(s) :** [ALL SITES - WA, BRS, CSCSL HWS - WA,  
 CSCSL NFA - WA, DOCKET, ECHO, ERNS,  
 FRS, HSL - WA, ICIS, INACTIVE PCS, PCS  
 ENF, PCS FACILITY, RCRA\_VSQG, UST -  
 WA] **(cont.)**

Envirosite ID: 52568705  
 EPA ID: N/R

UST - WA **(cont.)**

Tank Upgrade Date :	1998-11-04
Tank Permanent Closure Date :	N/R
Permit Expiration Date :	2023-06-30
Tank Material :	Steel
Tank Construction :	Single Wall Tank
Tank Corrosion Protection :	Impressed Current and Interior Lining
Tank Manifold :	Main
Tank Release Detection :	Automatic Tank Gauging
Tank Tightness Test :	N/R
Tank Spill Prevention :	Single Wall Spill Bucket
Capacity Range :	10,000 to 19,999 Gallons
Actual Capacity :	10000
Pipe Material :	Fiberglass
Pipe Construction :	Double Wall Pipe
Pipe Corrosion Protection :	Corrosion Resistant
Tank SFC :	Single Wall Sump
Dispenser SFC :	Single Wall Sump
Primary Pipe Release Detection :	Automatic Line Leak Detector (ALLD)
Secondary Pipe Release Detection :	Annual Line Tightness Test (LTT)
Pipe Pumping System :	Pressurized System
Pipe Install Date :	N/R
Turbine Sump Construction :	N/R
Tank Status Date :	2019-12-21
Tank Install Date :	N/R
Tank Overfill Prevention :	Automatic Shutoff (fill pipe)

Compartments Details

Compartment Number :	1
Compartment Capacity :	10000
Substance Stored :	Aviation Fuel
Used Substance :	Motor Fuel for Vehicles
Ecy Region :	N/R

Tank Details

Tank Name :	R
Tank Status :	Temporarily Closed
Install Date :	1968-06-30
Tank Upgrade Date :	1998-11-04
Tank Permanent Closure Date :	N/R
Permit Expiration Date :	2023-06-30
Tank Material :	Steel
Tank Construction :	Single Wall Tank
Tank Corrosion Protection :	Impressed Current and Interior Lining
Tank Manifold :	Auxiliary
Tank Release Detection :	Automatic Tank Gauging
Tank Tightness Test :	N/R

Map Id: 4  
Direction: NW  
Distance: 0.219 mi., 1157 ft.  
Elevation: 1221 ft.  
Relative: Lower

**Site Name :** PANGBORN MEMORIAL AIRPORT | TSA  
PANGBORN MEMORIAL | PANGBORN  
MEMORIAL AIRPORT PANGBORN DR  
1 PANGBORN RD | 1 PANGBORN DR TSA  
EAST WENATCHEE | East Wenatchee, WA  
  
**Database(s) :** [ALL SITES - WA, BRS, CSCSL HWS - WA,  
CSCSL NFA - WA, DOCKET, ECHO, ERNS,  
FRS, HSL - WA, ICIS, INACTIVE PCS, PCS  
ENF, PCS FACILITY, RCRA\_VSQG, UST -  
WA] **(cont.)**

**Envirosite ID:** 52568705  
**EPA ID:** N/R

UST - WA **(cont.)**

Tank Spill Prevention : Single Wall Spill Bucket  
Capacity Range : 10,000 to 19,999 Gallons  
Actual Capacity : 10000  
Pipe Material : Fiberglass  
Pipe Construction : Double Wall Pipe  
Pipe Corrosion Protection : Corrosion Resistant  
Tank SFC : Single Wall Sump  
Dispenser SFC : Single Wall Sump  
Primary Pipe Release Detection : N/R  
Secondary Pipe Release Detection : N/R  
Pipe Pumping System : Siphon  
Pipe Install Date : N/R  
Turbine Sump Construction : N/R  
Tank Status Date : 2019-12-21  
Tank Install Date : N/R  
Tank Overfill Prevention : Automatic Shutoff (fill pipe)

Compartments Details

Compartment Number : 1  
Compartment Capacity : 10000  
Substance Stored : Aviation Fuel  
Used Substance : Motor Fuel for Vehicles  
Ecy Region : N/R

Map Id: A5  
Direction: SW  
Distance: 0.233 mi., 1232 ft.  
Elevation: 1218 ft.  
Relative: Lower

**Site Name :** FAA EAT RCAG WENATCHEE REMOTE  
COMMUNICATIONS  
PANGBORNE AIRPORT AIRFIELD  
EAST WENATCHEE, WA 98802  
  
**Database(s) :** [ALL SITES - WA, T 2 - WA]

**Envirosite ID:** 6609817  
**EPA ID:** N/R

ALL SITES - WA

Facility Name : FAA EAT RCAG WENATCHEE REMOTE COMMUNICATIONS  
Facility Address : PANGBORNE AIRPORT AIRFIELD, EAST WENATCHEE, 98802  
County : Douglas  
  
Facility/Site ID : 97922  
Alternate Name : N/R  
Program Name : N/R  
WRIA : 44

Map Id: A5  
 Direction: SW  
 Distance: 0.233 mi., 1232 ft.  
 Elevation: 1218 ft.  
 Relative: Lower

**Site Name :** FAA EAT RCAG WENATCHEE REMOTE COMMUNICATIONS  
 PANGBORNE AIRPORT AIRFIELD  
 EAST WENATCHEE, WA 98802  
**Database(s) :** [ALL SITES - WA, T 2 - WA] **(cont.)**

**EnviroSite ID:** 6609817  
**EPA ID:** N/R

ALL SITES - WA **(cont.)**

Legislative District : 12  
 Congressional District : 4  
 Ecology Region : CRO  
 Ecology Program Phone : (360) 407-6171  
 Tribal Land : N  
 Latitude : 47.39942  
 Longitude : -120.210036  
 Last Date in Agency List : 2023-04-20

Program Details

Program : HAZWASTE  
 Program ID : CRK000086620  
 Interaction Type : Emergency/Haz Chem Rpt TIER2

Interaction Type Description : Businesses that store 10,000 pounds or more of a hazardous chemical or 500 pounds or less, depending on the chemical, of an extremely hazardous chemical on site at any one time must report annually. Reports are sent to the State Emergency Response Commission (represented by Ecology) Local Emergency Planning Committees, and local fire departments for emergency planning. (product, not waste)

Status : Active  
 Start Date : 2014-01-01  
 End Date : N/R  
 SIC : N/R  
 NAICS : N/R

T 2 - WA

Facility Name : FAA EAT RCAG WENATCHEE REMOTE COMMUNICATIONS  
 Facility Address : PANGBORNE AIRPORT AIRFIELD, EAST WENATCHEE, 98802  
 County : Douglas

Facility/Site ID : 97922  
 Alternate Name : N/R  
 Program Name : N/R  
 WRIA : 44  
 Legislative District : 12  
 Congressional District : 4  
 Ecology Region : CRO  
 Ecology Program Phone : (360) 407-6171  
 Tribal Land : N  
 Latitude : 47.39942  
 Longitude : -120.210036  
 Last Date in Agency List : 2023-04-21

Program Details

Program : HAZWASTE  
 Interaction Type : Emergency/Haz Chem Rpt TIER2



Map Id: A5  
 Direction: SW  
 Distance: 0.233 mi., 1232 ft.  
 Elevation: 1218 ft.  
 Relative: Lower

**Site Name :** FAA EAT RCAG WENATCHEE REMOTE COMMUNICATIONS  
 PANGBORNE AIRPORT AIRFIELD  
 EAST WENATCHEE, WA 98802

**Database(s) :** [ALL SITES - WA, T 2 - WA] **(cont.)**

**Envirosite ID:** 6609817  
**EPA ID:** N/R

T 2 - WA **(cont.)**

Interaction Type Description : Businesses that store 10,000 pounds or more of a hazardous chemical or 500 pounds or less, depending on the chemical, of an extremely hazardous chemical on site at any one time must report annually. Reports are sent to the State Emergency Response Commission (represented by Ecology) Local Emergency Planning Committees, and local fire departments for emergency planning. (product, not waste)

Status : Active  
 Start Date : 2014-01-01  
 End Date : N/R  
 SIC : N/R  
 NAICS : N/R

Map Id: A6  
 Direction: WSW  
 Distance: 0.243 mi., 1283 ft.  
 Elevation: 1218 ft.  
 Relative: Lower

**Site Name :** EAT VOR  
 47.399693/-120.21082  
 East Wenatchee, WA 98802

**Database(s) :** [MANIFEST EPA]

**Envirosite ID:** 42467253  
**EPA ID:** CESQG

MANIFEST EPA

Manifest Details

Manifest Number : 012549435FLE  
 Shipped Date : 2019-12-12  
 Updated Date : 2020-01-22  
 Received Date : 2019-12-27  
 Status : Signed  
 Generator ID : CESQG  
 Generator Name : EAT VOR  
 Generator Address : 47.399693/-120.21082, East Wenatchee, WA 98802  
 Generator Mailing : 47.399693/-120.21082, East Wenatchee, WA 98802  
 Generator Contact : EAT VOR  
 Destination ID : UTD991301748  
 Destination Name : Clean Harbors Grassy Mountain LLC  
 Destination Mailing : PO Box 22750, Salt Lake City, UT 84122  
 Destination Address : PO Box 22750, Salt Lake City, UT 84122  
 Destination Contact : N/R  
 Submission Type : DataImage5Copy  
 Origin Type : Service  
 Manifest Residue : N  
 Rejection : N  
 Last Date in Agency List : 2023-02-13

Waste Details

Waste Line Number : 1  
 Is DOT Hazardous : Y  
 DOT ID Number : NA3077  
 DOT Information : NA3077, HAZARDOUS WASTE, SOLID, N.O.S. (LEAD), 9, PG III

Map Id: A6  
 Direction: WSW  
 Distance: 0.243 mi., 1283 ft.  
 Elevation: 1218 ft.  
 Relative: Lower

**Site Name :** EAT VOR  
 47.399693/-120.21082  
 East Wenatchee, WA 98802  
**Database(s) :** [MANIFEST EPA] (*cont.*)

**Envirosite ID:** 42467253  
**EPA ID:** CESQG

MANIFEST EPA (*cont.*)

Non Waste Description : N/R  
 Quantity : 200 Pounds  
 Quantity Tons, Acute, Non-Acute : 0.1, 0, 0.1  
 Quantity Kg, Acute, Non-Acute : 0, 90.703  
 Management Method : H132 - LANDFILL (WITH PRIOR TREATMENT AND/OR STABILIZATION)  
 Is EPA Waste : Y  
 Federal Code : D008  
 State Code : N/R

Map Id: 7  
 Direction: S  
 Distance: 0.244 mi., 1291 ft.  
 Elevation: 1225 ft.  
 Relative: Lower

**Site Name :** US DA FS FIRE CACHE | USDA USFS R06  
 FIRE CACHE  
 T22N R21E S16  
 EAST WENATCHEE, WA 98802  
**Database(s) :** [ALL SITES - WA, BRS, ECHO, FRS,  
 RCRA\_NONGEN]

**Envirosite ID:** 6592998  
**EPA ID:** N/R

ALL SITES - WA

Facility Name : US DA FS Fire Cache  
 Facility Address : T22N R21E S16, EAST WENATCHEE, 98802  
 County : Douglas

Facility/Site ID : 64492722  
 Alternate Name : N/R  
 Program Name : N/R  
 WRIA : 44  
 Legislative District : 12  
 Congressional District : 4  
 Ecology Region : CRO  
 Ecology Program Phone : (360) 407-6734  
 Tribal Land : N  
 Latitude : 47.39865  
 Longitude : -120.20776  
 Last Date in Agency List : 2023-04-20

Program Details

Program : HAZWASTE  
 Program ID : WA0122300171  
 Interaction Type : Hazardous Waste Generator

Interaction Type Description : Facilities that generate any quantity of a dangerous waste. They may be classified as SQG, MQG, or LQG depending on hazardous waste generated for a given month.

Status : Inactive  
 Start Date : 1992-10-27  
 End Date : 2004-12-31

Map Id: 7  
 Direction: S  
 Distance: 0.244 mi., 1291 ft.  
 Elevation: 1225 ft.  
 Relative: Lower

**Site Name :** US DA FS FIRE CACHE | USDA USFS R06  
 FIRE CACHE  
 T22N R21E S16  
 EAST WENATCHEE, WA 98802

**Database(s) :** [ALL SITES - WA, BRS, ECHO, FRS,  
 RCRA\_NONGEN] **(cont.)**

**EnviroSite ID:** 6592998  
**EPA ID:** N/R

ALL SITES - WA **(cont.)**

SIC : N/R  
 NAICS : N/R

Program : HAZWASTE  
 Program ID : WA0122300171  
 Interaction Type : Hazardous Waste Generator

Interaction Type Description : Facilities that generate any quantity of a dangerous waste. They may be classified as SQG, MQG, or LQG depending on hazardous waste generated for a given month.

Status : Inactive  
 Start Date : 1992-10-27  
 End Date : 2004-12-31  
 SIC : N/R  
 NAICS : 11531 - Support Activities for Forestry

BRS

Facility Name : US DA FS FIRE CACHE  
 Facility Address : T22N R21E S16, EAST WENATCHEE, WA 98802  
 County : DOUGLAS

Site Details

Date Form Received by Agency : 2003-12-31  
 EPA ID : WA0122300171  
 Mailing Address : 215 MELODY LN, WENATCHEE, WA 98801-5933  
 Contact : PAIGE BALLING  
 Contact Address : N/R  
 Contact Country : US  
 Contact Telephone : 509-664-9251  
 Contact Email : pballing@fs.fed.us  
 EPA Region : 10  
 Land Type : County  
 Source Type : Annual/Biennial Report  
 Classification : Not a generator, verified  
 Description : Not a generator, verified  
 Last Date in Agency List : 2023-03-28

Owner/Operator Summary

Owner/Operator Name : US DA FS  
 Owner/Operator Address : 215 MELODY LANE, WENATCHEE, WA 98801-5933  
 Owner/Operator Country : US  
 Owner/Operator Telephone : N/R  
 Owner/Operator Email : N/R  
 Owner/Operator Fax : N/R  
 Legal Status : Federal  
 Owner/Operator Type : Owner  
 Owner/Operator Start Date : 2001-02-28  
 Owner/Operator End Date : N/R

Map Id: 7  
 Direction: S  
 Distance: 0.244 mi., 1291 ft.  
 Elevation: 1225 ft.  
 Relative: Lower

**Site Name :** US DA FS FIRE CACHE | USDA USFS R06  
 FIRE CACHE  
 T22N R21E S16  
 EAST WENATCHEE, WA 98802

**Database(s) :** [ALL SITES - WA, BRS, ECHO, FRS,  
 RCRA\_NONGEN] **(cont.)**

EnviroSite ID: 6592998  
 EPA ID: N/R

**BRS (cont.)**

Owner/Operator Name : US DA FS  
 Owner/Operator Address : 215 MELEDY LANE, WENATCHEE, WA 98801  
 Owner/Operator Country : US  
 Owner/Operator Telephone : N/R  
 Owner/Operator Email : N/R  
 Owner/Operator Fax : N/R  
 Legal Status : Federal  
 Owner/Operator Type : Operator  
 Owner/Operator Start Date : N/R  
 Owner/Operator End Date : N/R

Waste Activity Monitoring

Report Cycle : 2003  
 Hazardous Waste Page Number : 1  
 Hazardous Waste Sub-Page Number : 1  
 BR Form : XX  
 Waste Description : N/R  
 Primary NAICS : 11531 - Support Activities for Forestry  
 Source Code : N/R  
 Form Code : N/R  
 Management Method : N/R  
 Generation Tons : 0  
 Managed Tons : 0  
 Shipped Tons : 0  
 Received Tons : 0  
 Receiver ID : N/R  
 Receiver State : N/R  
 Shipper ID : N/R  
 Shipper State : N/R  
 Waste Minimization : N/R  
 Waste Code List : N/R  
 Waste Code Group : N/R  
 Waste Generation Type : N/R

**ECHO**

Facility Name : US DA FS FIRE CACHE  
 Facility Address : T22N R21E S16, EAST WENATCHEE, WA 98802  
 County : DOUGLAS

Last Inspection Date : N/R  
 Registry ID : 110006377410  
 FIPS Code : 53017  
 EPA Region : 10  
 Inspection Count : 0  
 Last Inspection Days : N/R  
 Informal Count : 0  
 Last Informal Action Date : N/R  
 Formal Action Count : 0  
 Last Formal Action Date : N/R  
 Total Penalties : 0  
 Penalty Count : N/R

Map Id: 7  
 Direction: S  
 Distance: 0.244 mi., 1291 ft.  
 Elevation: 1225 ft.  
 Relative: Lower

**Site Name :** US DA FS FIRE CACHE | USDA USFS R06  
 FIRE CACHE  
 T22N R21E S16  
 EAST WENATCHEE, WA 98802

**Database(s) :** [ALL SITES - WA, BRS, ECHO, FRS,  
 RCRA\_NONGEN] **(cont.)**

EnviroSite ID: 6592998  
 EPA ID: N/R

ECHO **(cont.)**

Last Penalty Date :	N/R
Last Penalty Amount :	N/R
QTRS IN NC :	0
Programs IN SNC :	0
Current Compliance Status :	No Violation Identified
Three-Year Compliance Status :	
Collection Method :	N/R
Reference Point :	N/R
Accuracy Meters :	17533
Derived Tribes :	N/R
Derived HUC :	17020010
Derived WBD :	170200100313
Derived STCTY FIPS :	53017
Derived Zip :	98802
Derived CD113 :	04
Derived CB2010 :	530179503003007
MYRTK Universe :	NNN
NPDES IDs :	N/R
CWA Permit Types :	N/R
CWA Compliance Tracking :	N/R
CWA NAICS :	N/R
CWA SICS :	N/R
CWA Inspection Count :	N/R
CWA Last Inspection Days :	N/R
CWA Informal Count :	N/R
CWA Formal Action Count :	N/R
CWA Last Formal Action Date :	N/R
CWA Penalties :	N/R
CWA Last Penalty Date :	N/R
CWA Last Penalty Amount :	N/R
CWA Quarters IN NC :	N/R
CWA Current Compliance Status :	N/R
CWA Current SNC Flag :	N
CWA 13 Quarters Compliance Status :	N/R
CWA 13 Quarters Effluent Exceedances:	N/R
CWA Three-Year QNCR Codes :	N/R
DFR URL :	<a href="#">Click here for hyperlink provided by the agency.</a>
Facility SIC :	N/R
Facility NAICS :	11531 - Support Activities for Forestry
Facility Last Inspection EPA Date :	N/R
Facility Last Inspection State Date :	N/R
Facility Last Formal Act EPA Date :	N/R
Facility Last Formal Act State Date :	N/R
Facility Last Informal Act EPA Date :	N/R
Facility Last Informal Act State Date:	N/R
Facility Federal Agency :	Agriculture: Forest Service
TRI Reporter :	N/R
Facility Imp Water Flag :	N/R
Current SNC Flag :	N
Indian County Flag :	N
Federal Flag :	Y
US Mexico Border Flag :	N/R
Chesapeake Bay Flag :	N/R
AIR Flag :	N
NPDES Flag :	N

Map Id: 7  
 Direction: S  
 Distance: 0.244 mi., 1291 ft.  
 Elevation: 1225 ft.  
 Relative: Lower

**Site Name :** US DA FS FIRE CACHE | USDA USFS R06  
 FIRE CACHE  
 T22N R21E S16  
 EAST WENATCHEE, WA 98802

**Database(s) :** [ALL SITES - WA, BRS, ECHO, FRS,  
 RCRA\_NONGEN] **(cont.)**

**Envirosite ID:** 6592998  
**EPA ID:** N/R

**ECHO (cont.)**

SDWIS Flag : N  
 RCRA Flag : Y  
 TRI Flag : N  
 GHG Flag : N  
 Major Flag : N/R  
 Active Flag : N/R  
 NAA Flag : N  
 Latitude : 47.398639  
 Longitude : -120.20775  
 Last Date in Agency List : 2023-01-16

**FRS**

Facility Name : US DA FS FIRE CACHE  
 Facility Address : T22N R21E S16, EAST WENATCHEE, WA 98802  
 County : DOUGLAS

**Site Details**

Registry ID : 110070754256  
 FRS Facility URL : [Click here for hyperlink provided by the agency.](#)  
 Last Date in Agency List : 2022-05-11

**Source Description**

Source Description :

All generators and treatment, storage, and disposal (TSD) facilities who handle hazardous waste are required to report to the EPA Administrator at least once every two years. The data collected is used to create the National Biennial Resource Conservation and Recovery Act (RCRA) Hazardous Waste Report. This data is processed within the RCRA Information (RCRAInfo) database.

**FRS Environmental Interest**

Source and System ID : RCRAINFO - WA0122300171

**Site Details**

Registry ID : 110006377410  
 FRS Facility URL : [Click here for hyperlink provided by the agency.](#)  
 Last Date in Agency List : 2023-02-13

**Source Description**



Map Id: 7  
 Direction: S  
 Distance: 0.244 mi., 1291 ft.  
 Elevation: 1225 ft.  
 Relative: Lower

**Site Name :** US DA FS FIRE CACHE | USDA USFS R06  
 FIRE CACHE  
 T22N R21E S16  
 EAST WENATCHEE, WA 98802

**Database(s) :** [ALL SITES - WA, BRS, ECHO, FRS,  
 RCRA\_NONGEN] **(cont.)**

**EnviroSite ID:** 6592998  
**EPA ID:** N/R

**FRS (cont.)**

Source Description : RCRAInfo is EPA’s comprehensive information system that supports the Resource Conservation and Recovery Act (RCRA) of 1976 and the Hazardous and Solid Waste Amendments (HSWA) of 1984 through the tracking of events and activities related to facilities that generate, transport, and treat, store, or dispose of hazardous waste. RCRAInfo allows RCRA program staff to track the notification, permit, compliance, and corrective action activities required under RCRA. RCRAInfo also supports generation of the National Hazardous Waste Biennial Report. All generators and treatment, storage, and disposal facilities who handle hazardous waste are required to report to the EPA Administrator at least once every two years to support creation of the Biennial Report. The WA-FSIS provides a means to query and display data maintained by the Washington Department of Ecology. This system contains key information for each facility/site that is currently, or has been, of interest to the Air Quality, Dam Safety, Hazardous Waste, Toxics Cleanup, and Water Quality Programs.

FRS Environmental Interest  
 Source and System ID : RCRAINFO - WA0122300171  
 WA-FSIS - 64492722

Facility Name : USDA USFS R06 FIRE CACHE  
 Facility Address : T22N R21E S16, EAST WENATCHEE, WA 98802  
 County : DOUGLAS

Site Details  
 Registry ID : 110070754256  
 FRS Facility URL : [Click here for hyperlink provided by the agency.](#)  
 Last Date in Agency List : 2023-02-13

Source Description  
 Source Description :  
 All generators and treatment, storage, and disposal (TSD) facilities who handle hazardous waste are required to report to the EPA Administrator at least once every two years. The data collected is used to create the National Biennial Resource Conservation and Recovery Act (RCRA) Hazardous Waste Report. This data is processed within the RCRA Information (RCRAInfo) database.

FRS Environmental Interest  
 Source and System ID : RCRAINFO - WA0122300171

RCRA\_NONGEN  
 Facility Name : US DA FS FIRE CACHE

Map Id: 7  
 Direction: S  
 Distance: 0.244 mi., 1291 ft.  
 Elevation: 1225 ft.  
 Relative: Lower

**Site Name :** US DA FS FIRE CACHE | USDA USFS R06  
 FIRE CACHE  
 T22N R21E S16  
 EAST WENATCHEE, WA 98802

**Database(s) :** [ALL SITES - WA, BRS, ECHO, FRS,  
 RCRA\_NONGEN] **(cont.)**

**EnviroSite ID:** 6592998  
**EPA ID:** N/R

**RCRA\_NONGEN (cont.)**

Facility Address : T22N R21E S16, EAST WENATCHEE, WA 98802  
 County : DOUGLAS

Date Form Received by Agency : 2005-02-28  
 EPA ID : WA0122300171  
 Mailing Address : 215 MELODY LN, WENATCHEE, WA 98801  
 Contact : PAIGE BALLING  
 Contact Address : 215 MELODY LN, WENATCHEE, WA 98801  
 Contact Country : US  
 Contact Telephone : 509-664-9251  
 Contact Email : PBALLING@FS.FED.US  
 EPA Region : 10  
 Land Type : Federal  
 Source Type : Implementer  
 Classification : Not a generator, verified  
 Description : Not a generator, verified  
 Last Date in Agency List : 2023-03-28

**Owner/Operator Summary**

Owner/Operator Name : CHELAN DOUGLAS COUNTY REGIONAL AIRPORT  
 Owner/Operator Address : ONE PANGBORN DR, EAST WENATCHEE, WA 98802  
 Owner/Operator Country : US  
 Owner/Operator Telephone : 509-664-9200  
 Owner/Operator Email : N/R  
 Owner/Operator Fax : N/R  
 Legal Status : Private  
 Owner/Operator Type : Owner  
 Owner/Operator Start Date : N/R  
 Owner/Operator End Date : N/R

Owner/Operator Name : US DA FS  
 Owner/Operator Address : 215 MELODY LANE, WENATCHEE, WA 98801  
 Owner/Operator Country : US  
 Owner/Operator Telephone : 509-664-9200  
 Owner/Operator Email : N/R  
 Owner/Operator Fax : N/R  
 Legal Status : Private  
 Owner/Operator Type : Owner  
 Owner/Operator Start Date : 2001-02-28  
 Owner/Operator End Date : N/R

Owner/Operator Name : US DA FS  
 Owner/Operator Address : 215 MELEDY LANE, WENATCHEE, WA 98801  
 Owner/Operator Country : US  
 Owner/Operator Telephone : 509-664-9200  
 Owner/Operator Email : N/R  
 Owner/Operator Fax : N/R  
 Legal Status : Private  
 Owner/Operator Type : Operator  
 Owner/Operator Start Date : N/R

Map Id: 7  
 Direction: S  
 Distance: 0.244 mi., 1291 ft.  
 Elevation: 1225 ft.  
 Relative: Lower

**Site Name :** US DA FS FIRE CACHE | USDA USFS R06  
 FIRE CACHE  
 T22N R21E S16  
 EAST WENATCHEE, WA 98802

**Database(s) :** [ALL SITES - WA, BRS, ECHO, FRS,  
 RCRA\_NONGEN] **(cont.)**

**EnviroSite ID:** 6592998  
**EPA ID:** N/R

RCRA\_NONGEN **(cont.)**

Owner/Operator End Date : N/R

Handler Activities Summary

U.S. Importer of Hazardous Waste :	N
Mixed Waste (Haz. and Radioactive) :	N
Recycler of Hazardous Waste :	N
Transporter of Hazardous Waste :	N
Treater, Storer or Disposer of HW :	N
Underground Injection Activity :	N
On-site Burner Exemption :	N
Furnace Exemption :	N
Used Oil Fuel Burner :	N
Used Oil Processor :	N
Used Oil Refiner :	N
Used Oil Fuel Marketer to Burner :	N
Used Oil Specification Marketer :	N
Used Oil Transfer Facility :	N
Used Oil Transporter :	N

Historical Generators

Details for this site have been truncated due to the large number of available details for this site within this dataset. For the complete details for this site, contact your EnviroSite account representative for a complimentary site report containing all of the details available.

Date Form Received by Agency : 2005-02-27  
 Facility Name : US DA FS FIRE CACHE  
 Classification : Not a generator, verified

Date Form Received by Agency : 2004-03-08  
 Facility Name : US DA FS FIRE CACHE  
 Classification : Not a generator, verified

Date Form Received by Agency : 2003-12-31  
 Facility Name : US DA FS FIRE CACHE  
 Classification : Not a generator, verified

Date Form Received by Agency : 2003-03-07  
 Facility Name : US DA FS FIRE CACHE  
 Classification : Very Small Quantity Generator

Date Form Received by Agency : 2002-03-01  
 Facility Name : US DA FS FIRE CACHE  
 Classification : Not a generator, verified

Map Id: 7  
Direction: S  
Distance: 0.244 mi., 1291 ft.  
Elevation: 1225 ft.  
Relative: Lower

**Site Name :** US DA FS FIRE CACHE | USDA USFS R06  
FIRE CACHE  
T22N R21E S16  
EAST WENATCHEE, WA 98802  
**Database(s) :** [ALL SITES - WA, BRS, ECHO, FRS,  
RCRA\_NONGEN] (cont.)

**EnviroSite ID:** 6592998  
**EPA ID:** N/R

RCRA\_NONGEN (cont.)

Date Form Received by Agency : 2001-02-28  
Facility Name : US DA FS FIRE CACHE  
Classification : Not a generator, verified

Date Form Received by Agency : 2000-02-28  
Facility Name : US DA FS FIRE CACHE  
Classification : Not a generator, verified

Date Form Received by Agency : 1999-01-25  
Facility Name : US DA FS FIRE CACHE  
Classification : Not a generator, verified

Date Form Received by Agency : 1998-03-04  
Facility Name : US DA FS FIRE CACHE  
Classification : Not a generator, verified

Date Form Received by Agency : 1997-03-05  
Facility Name : US DA FS FIRE CACHE  
Classification : Very Small Quantity Generator

Notices of Violations Summary  
Regulation Violated : N

Map Id: 8  
Direction: ESE  
Distance: 0.269 mi., 1419 ft.  
Elevation: 1239 ft.  
Relative: Higher

**Site Name :** USFS Helicopter Parking Pad | USDA  
USFS R06 HELICOPTER PARKING PAD  
PANGBORN MEMORIAL AIRPORT,  
AIRPOROT WAY  
EAST WENATCHEE | East Wenatchee, WA  
**Database(s) :** [ALL SITES - WA, FRS, UIC - WA]

**EnviroSite ID:** 33705315  
**EPA ID:** N/R

ALL SITES - WA

Facility Name : USFS Helicopter Parking Pad  
Facility Address : PANGBORN MEMORIAL AIRPORT, AIRPOROT WAY, EAST WENATCHEE,  
98802-9290  
County : N/R

Facility/Site ID : 65594  
Alternate Name : N/R  
Program Name : N/R

Map Id: 8  
 Direction: ESE  
 Distance: 0.269 mi., 1419 ft.  
 Elevation: 1239 ft.  
 Relative: Higher

**Site Name :** USFS Helicopter Parking Pad | USDA  
 USFS R06 HELICOPTER PARKING PAD  
 PANGBORN MEMORIAL AIRPORT,  
 AIRPOROT WAY  
 EAST WENATCHEE | East Wenatchee, WA

**Database(s) :** [ALL SITES - WA, FRS, UIC - WA] **(cont.)**

**Envirosite ID:** 33705315  
**EPA ID:** N/R

ALL SITES - WA **(cont.)**

WRIA : 44  
 Legislative District : 12  
 Congressional District : 4  
 Ecology Region : CRO  
 Ecology Program Phone : (360) 407-6400  
 Tribal Land : N  
 Latitude : 47.399525  
 Longitude : -120.2029  
 Last Date in Agency List : 2023-04-20

Program Details

Program : N/R  
 Program ID : N/R  
 Interaction Type : UIC  
 Interaction Type Description : UIC  
 Status : Active  
 Start Date : 2020-04-20  
 End Date : N/R  
 SIC : N/R  
 NAICS : N/R

FRS

Facility Name : USDA USFS R06 HELICOPTER PARKING PAD  
 Facility Address : PANGBORN MEMORIAL AIRPORT, AIRPOROT WAY, EAST WENATCHEE,  
 WA 98802-9290  
 County : DOUGLAS

Site Details

Registry ID : 110070716442  
 FRS Facility URL : [Click here for hyperlink provided by the agency.](#)  
 Last Date in Agency List : 2023-02-13

Source Description

Source Description :

The WA-FSIS provides a means to query and display data maintained by the Washington Department of Ecology. This system contains key information for each facility/site that is currently, or has been, of interest to the Air Quality, Dam Safety, Hazardous Waste, Toxics Cleanup, and Water Quality Programs.

FRS Environmental Interest

Source and System ID : WA-FSIS - 65594

Map Id: 8  
 Direction: ESE  
 Distance: 0.269 mi., 1419 ft.  
 Elevation: 1239 ft.  
 Relative: Higher

**Site Name :** USFS Helicopter Parking Pad | USDA  
 USFS R06 HELICOPTER PARKING PAD  
 PANGBORN MEMORIAL AIRPORT,  
 AIRPOROT WAY  
 EAST WENATCHEE | East Wenatchee, WA  
**Database(s) :** [ALL SITES - WA, FRS, UIC - WA] **(cont.)**

**Envirosite ID:** 33705315  
**EPA ID:** N/R

**FRS (cont.)**

Facility Name : USFS HELICOPTER PARKING PAD  
 Facility Address : PANGBORN MEMORIAL AIRPORT, AIRPOROT WAY, EAST WENATCHEE, WA 98802-9290  
 County : DOUGLAS

Site Details

Registry ID : 110070716442  
 FRS Facility URL : [Click here for hyperlink provided by the agency.](#)  
 Last Date in Agency List : 2022-05-11

Source Description

Source Description :

The WA-FSIS provides a means to query and display data maintained by the Washington Department of Ecology. This system contains key information for each facility/site that is currently, or has been, of interest to the Air Quality, Dam Safety, Hazardous Waste, Toxics Cleanup, and Water Quality Programs.

FRS Environmental Interest

Source and System ID : WA-FSIS - 65594

UIC - WA

Facility Name : USFS Helicopter Parking Pad  
 Facility Address : Pangborn Memorial Airport, Airporot Way, East Wenatchee, 98802-9290  
 County : Chelan

Site : N/R  
 Site Number : N/R  
 Well Name : USFS-2  
 Construction Date : 2020-04-20  
 Depth : 7  
 Well Status : Active  
 EPA Well Type : 5H1 - Stormwater  
 Injection Start Date : N/R  
 Injection End Date : N/R  
 Received Date : N/R  
 Entered Date : N/R  
 Registration Status : N/R  
 Registration Status Notes : N/R  
 User : N/R  
 Registration Type : Municipal Stormwater  
 Well Owner : Cdrpa  
 SIC Code : N/R  
 NAIC Code : N/R  
 NPDES Permit : N/R  
 Business Description : N/R  
 Is Toxic Cleanup Site : N/R



Map Id: 8  
 Direction: ESE  
 Distance: 0.269 mi., 1419 ft.  
 Elevation: 1239 ft.  
 Relative: Higher

**Site Name :** USFS Helicopter Parking Pad | USDA  
 USFS R06 HELICOPTER PARKING PAD  
 PANGBORN MEMORIAL AIRPORT,  
 AIRPOROT WAY  
 EAST WENATCHEE | East Wenatchee, WA

**Database(s) :** [ALL SITES - WA, FRS, UIC - WA] **(cont.)**

**Envirosite ID:** 33705315  
**EPA ID:** N/R

UIC - WA **(cont.)**

Has Hazardous Substances :	N/R
Has No Exposure Form :	N/R
Has Site Drainage Plan :	N/R
Stormwater Pollution Plan Info :	N/R
Waste Water :	N/R
Drinking Water Source :	N/R
Injection Zone Description :	N/R
Ground Water Depth :	N/R
Geology Description :	N/R
Byproducts :	N/R
Ground Water Quality Description :	N/R
Distance To Drinking Water :	N/R
Distance To Surface Water :	N/R
40 CFR Subpart :	N/R
Latitude :	47.399525
Longitude :	-120.2029
Last Date in Agency List :	2021-02-25

Map Id: 9  
 Direction: N  
 Distance: 0.311 mi., 1645 ft.  
 Elevation: 1199 ft.  
 Relative: Lower

**Site Name :** Lindco  
 3744 N GEORGE ST  
 EAST WENATCHEE | e. wenatchee, WA  
 98802

**Database(s) :** [ALL SITES - WA]

**Envirosite ID:** 52568711  
**EPA ID:** N/R

ALL SITES - WA

Facility Name :	Lindco
Facility Address :	3744 n george st, e. wenatchee, 98802
County :	Douglas
Facility/Site ID :	72987
Alternate Name :	N/R
Program Name :	Lindco
WRIA :	44
Legislative District :	12
Congressional District :	4
Ecology Region :	CRO
Ecology Program Phone :	(360) 407-6400
Tribal Land :	N
Latitude :	47.406464
Longitude :	-120.206928
Last Date in Agency List :	2019-09-18

Map Id: 9  
 Direction: N  
 Distance: 0.311 mi., 1645 ft.  
 Elevation: 1199 ft.  
 Relative: Lower

**Site Name :** Lindco  
 3744 N GEORGE ST  
 EAST WENATCHEE | e. wenatchee, WA  
 98802

**Database(s) :** [ALL SITES - WA] **(cont.)**

**Envirosite ID:** 52568711  
**EPA ID:** N/R

ALL SITES - WA **(cont.)**

Program Details

Program : WATQUAL  
 Program ID : WAR307652  
 Interaction Type : Construction SW GP

Interaction Type Description : General permit issued to owner/operators of construction projects that disturb 1 or more acres of land through clearing, grading, excavating, or stockpiling of fill material that discharge stormwater to state waters.

Status : Inactive  
 Start Date : 2019-03-06  
 End Date : 2019-03-12  
 SIC : N/R  
 NAICS : N/R

Facility Name : Lindco  
 Facility Address : 3744 N GEORGE ST, EAST WENATCHEE, 98802  
 County : Douglas

Facility/Site ID : 72987  
 Alternate Name : N/R  
 Program Name : N/R  
 WRIA : 44  
 Legislative District : 12  
 Congressional District : 4  
 Ecology Region : CRO  
 Ecology Program Phone : (360) 407-6400  
 Tribal Land : N  
 Latitude : 47.40643  
 Longitude : -120.20668  
 Last Date in Agency List : 2023-04-20

Program Details

Program : WATQUAL  
 Program ID : WAR307652  
 Interaction Type : Construction SW GP

Interaction Type Description : General permit issued to owner/operators of construction projects that disturb 1 or more acres of land through clearing, grading, excavating, or stockpiling of fill material that discharge stormwater to state waters.

Status : Inactive  
 Start Date : 2019-03-06  
 End Date : 2019-03-12  
 SIC : N/R  
 NAICS : N/R

Map Id: 10  
 Direction: NNE  
 Distance: 0.318 mi., 1682 ft.  
 Elevation: 1192 ft.  
 Relative: Lower

**Site Name :** Sam One Enterprise LLC  
 3792TH GEORGE ST  
 EAST WENATCHEE | East Wenatchee, WA  
 98802

**Database(s) :** [ALL SITES - WA]

**Envirosite ID:** 52568714  
**EPA ID:** N/R

ALL SITES - WA

Facility Name : Sam One Enterprise LLC  
 Facility Address : 3792TH GEORGE ST, EAST WENATCHEE, 98802  
 County : Douglas

Facility/Site ID : 38794  
 Alternate Name : N/R  
 Program Name : N/R  
 WRIA : 44  
 Legislative District : 12  
 Congressional District : 4  
 Ecology Region : CRO  
 Ecology Program Phone : (360) 407-6400  
 Tribal Land : N  
 Latitude : 47.406524  
 Longitude : -120.20537  
 Last Date in Agency List : 2023-04-20

Program Details

Program : WATQUAL  
 Program ID : 33815  
 Interaction Type : UIC  
 Interaction Type Description : UIC  
 Status : Active  
 Start Date : 2018-03-01  
 End Date : N/R  
 SIC : N/R  
 NAICS : N/R

Facility Name : Sam One Enterprise, LLC  
 Facility Address : 3792th George St, East Wenatchee, 98802  
 County : Douglas

Facility/Site ID : 38794  
 Alternate Name : N/R  
 Program Name : Sam One Enterprise, LLC  
 WRIA : 44  
 Legislative District : 12  
 Congressional District : 4  
 Ecology Region : CRO  
 Ecology Program Phone : (360) 407-6400  
 Tribal Land : N  
 Latitude : 47.406524  
 Longitude : -120.20537  
 Last Date in Agency List : 2020-11-20

Program Details

Program : WATQUAL  
 Program ID : 33815  
 Interaction Type : UIC

Map Id: 10  
 Direction: NNE  
 Distance: 0.318 mi., 1682 ft.  
 Elevation: 1192 ft.  
 Relative: Lower

**Site Name :** Sam One Enterprise LLC  
 3792TH GEORGE ST  
 EAST WENATCHEE | East Wenatchee, WA  
 98802

**Database(s) :** [ALL SITES - WA] **(cont.)**

**Envirosite ID:** 52568714  
**EPA ID:** N/R

ALL SITES - WA **(cont.)**

Interaction Type Description :	UIC
Status :	Active
Start Date :	2018-03-01
End Date :	N/R
SIC :	N/R
NAICS :	N/R

Map Id: 11  
 Direction: W  
 Distance: 0.437 mi., 2309 ft.  
 Elevation: 1207 ft.  
 Relative: Lower

**Site Name :** C & M PROPERTIES OF WENATCHEE LLC |  
 COLUMBIA FRUIT PACKERS AIRPORT | C  
 AND M PACKING  
 201 S UNION  
 EAST WENATCHEE, WA

**Database(s) :** [ALL SITES - WA, ECHO, ERNS, FRS, ICIS,  
 INACTIVE PCS, PCS FACILITY, T 2 - WA]

**Envirosite ID:** 52568706  
**EPA ID:** N/R

ALL SITES - WA

Facility Name :	C & M PROPERTIES OF WENATCHEE LLC
Facility Address :	201 S UNION, EAST WENATCHEE, 98801
County :	Douglas

Facility/Site ID :	38785914
Alternate Name :	N/R
Program Name :	N/R
WRIA :	44
Legislative District :	12
Congressional District :	4
Ecology Region :	CRO
Ecology Program Phone :	(360) 407-6171
Tribal Land :	N
Latitude :	47.401639
Longitude :	-120.219583
Last Date in Agency List :	2023-04-20

Facility/Site ID :	38785914
Alternate Name :	C & M PROPERTIES OF WENATCHEE LLC
Program Name :	N/R
WRIA :	44
Legislative District :	12
Congressional District :	4
Ecology Region :	CRO
Ecology Program Phone :	(360) 407-6171
Tribal Land :	N
Latitude :	47.401639
Longitude :	-120.219583
Last Date in Agency List :	2023-04-20

Map Id: 11  
 Direction: W  
 Distance: 0.437 mi., 2309 ft.  
 Elevation: 1207 ft.  
 Relative: Lower

**Site Name :** C & M PROPERTIES OF WENATCHEE LLC |  
 COLUMBIA FRUIT PACKERS AIRPORT | C  
 AND M PACKING  
 201 S UNION  
 EAST WENATCHEE, WA

**Database(s) :** [ALL SITES - WA, ECHO, ERNS, FRS, ICIS,  
 INACTIVE PCS, PCS FACILITY, T 2 - WA]  
**(cont.)**

Envirosite ID: 52568706  
 EPA ID: N/R

ALL SITES - WA (cont.)

Facility/Site ID : 38785914  
 Alternate Name : C & M Properties  
 Program Name : N/R  
 WRIA : 44  
 Legislative District : 12  
 Congressional District : 4  
 Ecology Region : CRO  
 Ecology Program Phone : (360) 407-6400  
 Tribal Land : N  
 Latitude : 47.401639  
 Longitude : -120.219583  
 Last Date in Agency List : 2023-04-20

Facility/Site ID : 38785914  
 Alternate Name : C & M Properties of Wenatchee LLC  
 Program Name : N/R  
 WRIA : 44  
 Legislative District : 12  
 Congressional District : 4  
 Ecology Region : CRO  
 Ecology Program Phone : (360) 407-6400  
 Tribal Land : N  
 Latitude : 47.401639  
 Longitude : -120.219583  
 Last Date in Agency List : 2023-04-20

Facility/Site ID : 38785914  
 Alternate Name : DOLE FRUIT  
 Program Name : N/R  
 WRIA : 44  
 Legislative District : 12  
 Congressional District : 4  
 Ecology Region : CRO  
 Ecology Program Phone : (360) 407-6171  
 Tribal Land : N  
 Latitude : 47.401639  
 Longitude : -120.219583  
 Last Date in Agency List : 2023-04-20

Facility/Site ID : 38785914  
 Alternate Name : WELLS & WADE FRUIT CO EAST WENATCHEE  
 Program Name : N/R  
 WRIA : 44  
 Legislative District : 12  
 Congressional District : 4  
 Ecology Region : CRO  
 Ecology Program Phone : (360) 407-6171  
 Tribal Land : N  
 Latitude : 47.401639  
 Longitude : -120.219583

Map Id: 11  
 Direction: W  
 Distance: 0.437 mi., 2309 ft.  
 Elevation: 1207 ft.  
 Relative: Lower

**Site Name :** C & M PROPERTIES OF WENATCHEE LLC |  
 COLUMBIA FRUIT PACKERS AIRPORT | C  
 AND M PACKING  
 201 S UNION  
 EAST WENATCHEE, WA

**Database(s) :** [ALL SITES - WA, ECHO, ERNS, FRS, ICIS,  
 INACTIVE PCS, PCS FACILITY, T 2 - WA]  
**(cont.)**

Envirosite ID: 52568706  
 EPA ID: N/R

ALL SITES - WA (cont.)

Last Date in Agency List : 2023-04-20

Facility/Site ID : 38785914  
 Alternate Name : C&M Properties of Wenatchee C&M Packing  
 Program Name : N/R  
 WRIA : 44  
 Legislative District : 12  
 Congressional District : 4  
 Ecology Region : CRO  
 Ecology Program Phone : (360) 407-6400  
 Tribal Land : N  
 Latitude : 47.401639  
 Longitude : -120.219583  
 Last Date in Agency List : 2023-04-20

Facility/Site ID : 38785914  
 Alternate Name : Columbia Fruit Airport  
 Program Name : N/R  
 WRIA : 44  
 Legislative District : 12  
 Congressional District : 4  
 Ecology Region : CRO  
 Ecology Program Phone : (360) 407-6400  
 Tribal Land : N  
 Latitude : 47.401639  
 Longitude : -120.219583  
 Last Date in Agency List : 2023-04-20

Facility/Site ID : 38785914  
 Alternate Name : N/R  
 Program Name : N/R  
 WRIA : 44  
 Legislative District : 12  
 Congressional District : 4  
 Ecology Region : CRO  
 Ecology Program Phone : (360) 407-6400  
 Tribal Land : N  
 Latitude : 47.401639  
 Longitude : -120.219583  
 Last Date in Agency List : 2023-04-20

Program Details  
 Program : WATQUAL  
 Program ID : WAG435266  
 Interaction Type : Emergency/Haz Chem Rpt TIER2



Map Id: 11  
 Direction: W  
 Distance: 0.437 mi., 2309 ft.  
 Elevation: 1207 ft.  
 Relative: Lower

**Site Name :** C & M PROPERTIES OF WENATCHEE LLC |  
 COLUMBIA FRUIT PACKERS AIRPORT | C  
 AND M PACKING  
 201 S UNION  
 EAST WENATCHEE, WA

**Database(s) :** [ALL SITES - WA, ECHO, ERNS, FRS, ICIS,  
 INACTIVE PCS, PCS FACILITY, T 2 - WA]  
**(cont.)**

**Envirosite ID:** 52568706  
**EPA ID:** N/R

ALL SITES - WA **(cont.)**

**Interaction Type Description :** Businesses that store 10,000 pounds or more of a hazardous chemical or 500 pounds or less, depending on the chemical, of an extremely hazardous chemical on site at any one time must report annually. Reports are sent to the State Emergency Response Commission (represented by Ecology) Local Emergency Planning Committees, and local fire departments for emergency planning. (product, not waste)

**Status :** Active  
**Start Date :** 1991-01-01  
**End Date :** N/R  
**SIC :** N/R  
**NAICS :** N/R

**Program :** WATQUAL  
**Program ID :** WAG435266  
**Interaction Type :** Emergency/Haz Chem Rpt TIER2

**Interaction Type Description :** Businesses that store 10,000 pounds or more of a hazardous chemical or 500 pounds or less, depending on the chemical, of an extremely hazardous chemical on site at any one time must report annually. Reports are sent to the State Emergency Response Commission (represented by Ecology) Local Emergency Planning Committees, and local fire departments for emergency planning. (product, not waste)

**Status :** Active  
**Start Date :** 1991-01-01  
**End Date :** N/R  
**SIC :** 0723 - CROP PREPARATION SERVICES FOR MARKET, EXCEPT COTTON GINNING  
**NAICS :** N/R

**Program :** WATQUAL  
**Program ID :** WAG435266  
**Interaction Type :** Fruit Packer GP

**Interaction Type Description :** General permit issued to fruit packers to regulate discharges of process wastewater and stormwater to state waters.

**Status :** Active  
**Start Date :** 2002-04-15  
**End Date :** N/R  
**SIC :** 0723 - CROP PREPARATION SERVICES FOR MARKET, EXCEPT COTTON GINNING  
**NAICS :** N/R

**Program :** WATQUAL  
**Program ID :** WAG435266  
**Interaction Type :** Emergency/Haz Chem Rpt TIER2

Map Id: 11  
 Direction: W  
 Distance: 0.437 mi., 2309 ft.  
 Elevation: 1207 ft.  
 Relative: Lower

**Site Name :** C & M PROPERTIES OF WENATCHEE LLC |  
 COLUMBIA FRUIT PACKERS AIRPORT | C  
 AND M PACKING  
 201 S UNION  
 EAST WENATCHEE, WA

**Database(s) :** [ALL SITES - WA, ECHO, ERNS, FRS, ICIS,  
 INACTIVE PCS, PCS FACILITY, T 2 - WA]  
**(cont.)**

**Envirosite ID:** 52568706  
**EPA ID:** N/R

ALL SITES - WA (cont.)

**Interaction Type Description :** Businesses that store 10,000 pounds or more of a hazardous chemical or 500 pounds or less, depending on the chemical, of an extremely hazardous chemical on site at any one time must report annually. Reports are sent to the State Emergency Response Commission (represented by Ecology) Local Emergency Planning Committees, and local fire departments for emergency planning. (product, not waste)

**Status :** Active  
**Start Date :** 1995-01-01  
**End Date :** N/R  
**SIC :** N/R  
**NAICS :** N/R

**Program :** WATQUAL  
**Program ID :** WAG435266  
**Interaction Type :** Emergency/Haz Chem Rpt TIER2

**Interaction Type Description :** Businesses that store 10,000 pounds or more of a hazardous chemical or 500 pounds or less, depending on the chemical, of an extremely hazardous chemical on site at any one time must report annually. Reports are sent to the State Emergency Response Commission (represented by Ecology) Local Emergency Planning Committees, and local fire departments for emergency planning. (product, not waste)

**Status :** Active  
**Start Date :** 1995-01-01  
**End Date :** N/R  
**SIC :** 0723 - CROP PREPARATION SERVICES FOR MARKET, EXCEPT COTTON GINNING  
**NAICS :** N/R

**Program :** WATQUAL  
**Program ID :** WAG435266  
**Interaction Type :** Fruit Packer GP

**Interaction Type Description :** General permit issued to fruit packers to regulate discharges of process wastewater and stormwater to state waters.

**Status :** Active  
**Start Date :** 2002-04-15  
**End Date :** N/R  
**SIC :** N/R  
**NAICS :** N/R

**Facility Name :** Columbia Fruit Union Ave E Wenatchee  
**Facility Address :** 201 S UNION AVE, EAST WENATCHEE, 98802  
**County :** Douglas

Map Id: 11  
 Direction: W  
 Distance: 0.437 mi., 2309 ft.  
 Elevation: 1207 ft.  
 Relative: Lower

**Site Name :** C & M PROPERTIES OF WENATCHEE LLC |  
 COLUMBIA FRUIT PACKERS AIRPORT | C  
 AND M PACKING  
 201 S UNION  
 EAST WENATCHEE, WA

**Database(s) :** [ALL SITES - WA, ECHO, ERNS, FRS, ICIS,  
 INACTIVE PCS, PCS FACILITY, T 2 - WA]  
**(cont.)**

Envirosite ID: 52568706  
 EPA ID: N/R

ALL SITES - WA (cont.)

Facility/Site ID : 20883  
 Alternate Name : N/R  
 Program Name : N/R  
 WRIA : 44  
 Legislative District : 12  
 Congressional District : 4  
 Ecology Region : CRO  
 Ecology Program Phone : (360) 407-6400  
 Tribal Land : N  
 Latitude : 47.400656  
 Longitude : -120.21583  
 Last Date in Agency List : 2023-04-20

Program Details

Program : WATQUAL  
 Program ID : 33255  
 Interaction Type : UIC  
 Interaction Type Description : UIC  
 Status : Active  
 Start Date : 1753-01-01  
 End Date : N/R  
 SIC : N/R  
 NAICS : N/R

ECHO

Facility Name : C & M PROPERTIES OF WENATCHEE LLC  
 Facility Address : 201 S UNION, EAST WENATCHEE, WA 98801  
 County : N/R

Last Inspection Date : N/R  
 Registry ID : 110071181992  
 FIPS Code : 53017  
 EPA Region : 10  
 Inspection Count : 0  
 Last Inspection Days : N/R  
 Informal Count : 0  
 Last Informal Action Date : N/R  
 Formal Action Count : 0  
 Last Formal Action Date : N/R  
 Total Penalties : 0  
 Penalty Count : N/R  
 Last Penalty Date : N/R  
 Last Penalty Amount : N/R  
 QTRS IN NC : 0  
 Programs IN SNC : 0  
 Current Compliance Status : No Violation Identified  
 Three-Year Compliance Status :  
 Collection Method : GPS - UNSPECIFIED  
 Reference Point : POINT WHERE SUBSTANCE IS RELEASED

Map Id: 11  
 Direction: W  
 Distance: 0.437 mi., 2309 ft.  
 Elevation: 1207 ft.  
 Relative: Lower

**Site Name :** C & M PROPERTIES OF WENATCHEE LLC |  
 COLUMBIA FRUIT PACKERS AIRPORT | C  
 AND M PACKING  
 201 S UNION  
 EAST WENATCHEE, WA

**Database(s) :** [ALL SITES - WA, ECHO, ERNS, FRS, ICIS,  
 INACTIVE PCS, PCS FACILITY, T 2 - WA]  
**(cont.)**

Envirosite ID: 52568706  
 EPA ID: N/R

ECHO (cont.)

Accuracy Meters :	17390
Derived Tribes :	N/R
Derived HUC :	17020010
Derived WBD :	170200100313
Derived STCTY FIPS :	53017
Derived Zip :	98802
Derived CD113 :	04
Derived CB2010 :	530179503003007
MYRTK Universe :	NNN
NPDES IDs :	WAG435266
CWA Permit Types :	Minor
CWA Compliance Tracking :	On
CWA NAICS :	493120 115114
CWA SICs :	0723
CWA Inspection Count :	N/R
CWA Last Inspection Days :	N/R
CWA Informal Count :	N/R
CWA Formal Action Count :	N/R
CWA Last Formal Action Date :	N/R
CWA Penalties :	N/R
CWA Last Penalty Date :	N/R
CWA Last Penalty Amount :	N/R
CWA Quarters IN NC :	0
CWA Current Compliance Status :	No Violation Identified
CWA Current SNC Flag :	N
CWA 13 Quarters Compliance Status :	_____
CWA 13 Quarters Effluent Exceedances:	N/R
CWA Three-Year QNCR Codes :	N/R
DFR URL :	<a href="#">Click here for hyperlink provided by the agency.</a>
Facility SIC :	0723
Facility NAICS :	115114 - Postharvest Crop Activities (except Cotton Ginning), 493120 - Refrigerated Warehousing and Storage
Facility Last Inspection EPA Date :	N/R
Facility Last Inspection State Date :	N/R
Facility Last Formal Act EPA Date :	N/R
Facility Last Formal Act State Date :	N/R
Facility Last Informal Act EPA Date :	N/R
Facility Last Informal Act State Date:	N/R
Facility Federal Agency :	N/R
TRI Reporter :	N/R
Facility Imp Water Flag :	Y
Current SNC Flag :	N
Indian County Flag :	N
Federal Flag :	N/R
US Mexico Border Flag :	N/R
Chesapeake Bay Flag :	N/R
AIR Flag :	N
NPDES Flag :	Y
SDWIS Flag :	N
RCRA Flag :	N
TRI Flag :	N

Map Id: 11  
 Direction: W  
 Distance: 0.437 mi., 2309 ft.  
 Elevation: 1207 ft.  
 Relative: Lower

**Site Name :** C & M PROPERTIES OF WENATCHEE LLC |  
 COLUMBIA FRUIT PACKERS AIRPORT | C  
 AND M PACKING  
 201 S UNION  
 EAST WENATCHEE, WA

**Database(s) :** [ALL SITES - WA, ECHO, ERNS, FRS, ICIS,  
 INACTIVE PCS, PCS FACILITY, T 2 - WA]  
**(cont.)**

Envirosite ID: 52568706  
 EPA ID: N/R

ECHO (cont.)

GHG Flag : N  
 Major Flag : N/R  
 Active Flag : Y  
 NAA Flag : N  
 Latitude : 47.399674  
 Longitude : -120.217781  
 Last Date in Agency List : 2022-03-29

Facility Name : COLUMBIA FRUIT PACKERS AIRPORT  
 Facility Address : 201 S UNION, EAST WENATCHEE, WA 98801  
 County : DOUGLAS COUNTY

Last Inspection Date : N/R  
 Registry ID : 110071181992  
 FIPS Code : 53017  
 EPA Region : 10  
 Inspection Count : 0  
 Last Inspection Days : N/R  
 Informal Count : 0  
 Last Informal Action Date : N/R  
 Formal Action Count : 0  
 Last Formal Action Date : N/R  
 Total Penalties : 0  
 Penalty Count : N/R  
 Last Penalty Date : N/R  
 Last Penalty Amount : N/R  
 QTRS IN NC : 0  
 Programs IN SNC : 0  
 Current Compliance Status : No Violation Identified  
 Three-Year Compliance Status :  
 Collection Method : GPS - UNSPECIFIED  
 Reference Point : POINT WHERE SUBSTANCE IS RELEASED  
 Accuracy Meters : 17390  
 Derived Tribes : N/R  
 Derived HUC : 17020010  
 Derived WBD : 170200100313  
 Derived STCTY FIPS : 53017  
 Derived Zip : 98802  
 Derived CD113 : 04  
 Derived CB2010 : 530179503003007  
 MYRTK Universe : NNN  
 NPDES IDs : WAG435266  
 CWA Permit Types : Minor  
 CWA Compliance Tracking : On  
 CWA NAICS : 115114 493120  
 CWA SICS : 0723  
 CWA Inspection Count : N/R  
 CWA Last Inspection Days : N/R  
 CWA Informal Count : N/R  
 CWA Formal Action Count : N/R  
 CWA Last Formal Action Date : N/R

Map Id: 11  
 Direction: W  
 Distance: 0.437 mi., 2309 ft.  
 Elevation: 1207 ft.  
 Relative: Lower

**Site Name :** C & M PROPERTIES OF WENATCHEE LLC |  
 COLUMBIA FRUIT PACKERS AIRPORT | C  
 AND M PACKING  
 201 S UNION  
 EAST WENATCHEE, WA

**Database(s) :** [ALL SITES - WA, ECHO, ERNS, FRS, ICIS,  
 INACTIVE PCS, PCS FACILITY, T 2 - WA]  
**(cont.)**

Envirosite ID: 52568706  
 EPA ID: N/R

ECHO (cont.)

CWA Penalties :	N/R
CWA Last Penalty Date :	N/R
CWA Last Penalty Amount :	N/R
CWA Quarters IN NC :	0
CWA Current Compliance Status :	No Violation Identified
CWA Current SNC Flag :	N
CWA 13 Quarters Compliance Status :	_____
CWA 13 Quarters Effluent Exceedances:	N/R
CWA Three-Year QNCR Codes :	N/R
DFR URL :	<a href="#">Click here for hyperlink provided by the agency.</a>
Facility SIC :	0723
 Facility NAICS :	 115114 - Postharvest Crop Activities (except Cotton Ginning), 493120 - Refrigerated Warehousing and Storage
 Facility Last Inspection EPA Date :	 N/R
Facility Last Inspection State Date :	N/R
Facility Last Formal Act EPA Date :	N/R
Facility Last Formal Act State Date :	N/R
Facility Last Informal Act EPA Date :	N/R
Facility Last Informal Act State Date:	N/R
Facility Federal Agency :	N/R
TRI Reporter :	N/R
Facility Imp Water Flag :	Y
Current SNC Flag :	N
Indian County Flag :	N
Federal Flag :	N/R
US Mexico Border Flag :	N/R
Chesapeake Bay Flag :	N/R
AIR Flag :	N
NPDES Flag :	Y
SDWIS Flag :	N
RCRA Flag :	N
TRI Flag :	N
GHG Flag :	N
Major Flag :	N/R
Active Flag :	Y
NAA Flag :	N
Latitude :	47.399674
Longitude :	-120.217781
Last Date in Agency List :	2023-01-16

ERNS

Facility Address : 201 S. UNION AVE., EAST WENATCHEE, WA 98802  
 County : DOUGLAS

Incident Information

Incident Date Time : 2010-08-18 16:20:00  
 Type of Incident : FIXED



Map Id: 11  
 Direction: W  
 Distance: 0.437 mi., 2309 ft.  
 Elevation: 1207 ft.  
 Relative: Lower

**Site Name :** C & M PROPERTIES OF WENATCHEE LLC |  
 COLUMBIA FRUIT PACKERS AIRPORT | C  
 AND M PACKING  
 201 S UNION  
 EAST WENATCHEE, WA

**Database(s) :** [ALL SITES - WA, ECHO, ERNS, FRS, ICIS,  
 INACTIVE PCS, PCS FACILITY, T 2 - WA]  
**(cont.)**

**Envirosite ID:** 52568706  
**EPA ID:** N/R

ERNS (cont.)

Incident Cause : UNKNOWN  
 Incident DTG : OCCURRED  
 Incident Location : FOOD PACKING PLANT  
 Sequence Number : 951408  
 Potential Flag : N

Description of Incident : CALLER REPORTED AN ANHYDROUS AMMONIA LEAK ON THE SIDE OF  
 THE BUILDING NEAR A COLD STORAGE ROOM.

Last Date in Agency List : 2015-12-23

Incident Response Summary

Date Time Received : 2010-08-18 19:25:31  
 Date Time Completed : 2010-08-18 19:34:37  
 Call Type : Incident  
 Source : TELEPHONE  
 Responsible Company : C AND M PACKING  
 Responsible Org Type : PRIVATE ENTERPRISE  
 Responsible City : EAST WENATCHEE  
 Responsible State : WA  
 Responsible Zip : 98802

Incident Details Summary

Remedial Action : A COMPANY SPECIALIST IS INVESTIGATING.  
 Medium : ATMOSPHERE  
 Medium Description : AIR  
 Body of Water : N/R  
 Weather Conditions : SUNNY  
 Water Temperature : N/R  
 Water Supply Contaminated : U  
 Waterway Closed : N  
 Waterway Description : N/R

Additional Incident Details Summary

Actual Amount : N/R  
 Actual Amount Units : N/R  
 Capacity of Tank : N/R  
 Capacity of Tank Units : N/R  
 Continuous Release Begin Date : N/R  
 Continuous Release End Date : N/R  
 Continuous Release Change Date : N/R  
 Continuous Release Permit : N/R  
 Continuous Release Type : N/R  
 Description of Tank : N/R  
 Device Operational : U  
 DOT Crossing Number : N/R

Map Id: 11  
 Direction: W  
 Distance: 0.437 mi., 2309 ft.  
 Elevation: 1207 ft.  
 Relative: Lower

**Site Name :** C & M PROPERTIES OF WENATCHEE LLC |  
 COLUMBIA FRUIT PACKERS AIRPORT | C  
 AND M PACKING  
 201 S UNION  
 EAST WENATCHEE, WA

**Database(s) :** [ALL SITES - WA, ECHO, ERNS, FRS, ICIS,  
 INACTIVE PCS, PCS FACILITY, T 2 - WA]  
**(cont.)**

**Envirosite ID:** 52568706  
**EPA ID:** N/R

**ERNS (cont.)**

DOT Regulated :	U
NPDES :	N/R
NPDES Compliance :	U
Pipeline Aboveground :	ABOVE
Pipeline Covered :	U
Pipeline Type :	N/R
Tank ID :	N/R
Tank Regulated :	U
Tank Regulated by :	N/R

**Materials Involved Summary**

Name of Material :	AMMONIA, ANHYDROUS
CAS Number :	007664-41-7
Amount of Material :	0
Unit of Measure :	UNKNOWN AMOUNT
UN Number :	N/R
CHRIS Code :	AMA
Reached Water :	NO
Amount in Water :	N/R
Unit of Measure (Reach Water) :	N/R

**FRS**

Facility Name :	C AND M PACKING
Facility Address :	201 S UNION AVE, EAST WENATCHEE, WA 98802
County :	DOUGLAS

**Site Details**

Registry ID :	110000564746
FRS Facility URL :	<a href="#">Click here for hyperlink provided by the agency.</a>
Last Date in Agency List :	2023-02-13

**Source Description**

**Source Description :**

The RMP database stores the risk management plans reported by companies that handle, manufacture, use, or store certain flammable or toxic substances, as required under section 112(r) of the Clean Air Act (CAA).

The WA-FSIS provides a means to query and display data maintained by the Washington Department of Ecology. This system contains key information for each facility/site that is currently, or has been, of interest to the Air Quality, Dam Safety, Hazardous Waste, Toxics Cleanup, and Water Quality Programs.

Map Id: 11  
 Direction: W  
 Distance: 0.437 mi., 2309 ft.  
 Elevation: 1207 ft.  
 Relative: Lower

**Site Name :** C & M PROPERTIES OF WENATCHEE LLC | COLUMBIA FRUIT PACKERS AIRPORT | C AND M PACKING  
 201 S UNION  
 EAST WENATCHEE, WA

**Database(s) :** [ALL SITES - WA, ECHO, ERNS, FRS, ICIS, INACTIVE PCS, PCS FACILITY, T 2 - WA]  
**(cont.)**

**Envirosite ID:** 52568706  
**EPA ID:** N/R

FRS **(cont.)**

FRS Environmental Interest  
 Source and System ID : RMP - 100000140821  
 WA-FSIS - 38785914

Facility Name : C & M PROPERTIES OF WENATCHEE LLC  
 Facility Address : 201 S UNION, EAST WENATCHEE, WA 98801  
 County : N/R

Site Details  
 Registry ID : 110071181992  
 FRS Facility URL : [Click here for hyperlink provided by the agency.](#)  
 Last Date in Agency List : 2022-02-17

Source Description

Source Description :

The NPDES module of the Compliance Information System (ICIS) tracks surface water permits issued under the Clean Water Act. Under NPDES, all facilities that discharge pollutants from any point source into waters of the United States are required to obtain a permit. The permit will likely contain limits on what can be discharged, impose monitoring and reporting requirements, and include other provisions to ensure that the discharge does not adversely affect water quality.

FRS Environmental Interest  
 Source and System ID : ICIS - WAG435266

Facility Name : COLUMBIA FRUIT PACKERS AIRPORT  
 Facility Address : 201 S UNION, EAST WENATCHEE, WA 98801  
 County : DOUGLAS COUNTY

Site Details  
 Registry ID : 110071181992  
 FRS Facility URL : [Click here for hyperlink provided by the agency.](#)  
 Last Date in Agency List : 2023-02-13

Source Description

Map Id: 11  
 Direction: W  
 Distance: 0.437 mi., 2309 ft.  
 Elevation: 1207 ft.  
 Relative: Lower

**Site Name :** C & M PROPERTIES OF WENATCHEE LLC |  
 COLUMBIA FRUIT PACKERS AIRPORT | C  
 AND M PACKING  
 201 S UNION  
 EAST WENATCHEE, WA

**Database(s) :** [ALL SITES - WA, ECHO, ERNS, FRS, ICIS,  
 INACTIVE PCS, PCS FACILITY, T 2 - WA]  
**(cont.)**

**EnviroSite ID:** 52568706  
**EPA ID:** N/R

FRS (cont.)

Source Description :

The NPDES module of the Compliance Information System (ICIS) tracks surface water permits issued under the Clean Water Act. Under NPDES, all facilities that discharge pollutants from any point source into waters of the United States are required to obtain a permit. The permit will likely contain limits on what can be discharged, impose monitoring and reporting requirements, and include other provisions to ensure that the discharge does not adversely affect water quality.

FRS Environmental Interest

Source and System ID : ICIS - WAG435266

Facility Name : COLUMBIA FRUIT PACKERS, INC - AIRPORT FACILITY  
 Facility Address : 201 S UNION AVE, EAST WENATCHEE, WA 98802  
 County : DOUGLAS

Site Details

Registry ID : 110000564746  
 FRS Facility URL : [Click here for hyperlink provided by the agency.](#)  
 Last Date in Agency List : 2019-01-31

Source Description

Source Description : The RMP database stores the risk management plans reported by companies that handle, manufacture, use, or store certain flammable or toxic substances, as required under section 112(r) of the Clean Air Act (CAA).  
 The WA-FSIS provides a means to query and display data maintained by the Washington Department of Ecology. This system contains key information for each facility/site that is currently, or has been, of interest to the Air Quality, Dam Safety, Hazardous Waste, Toxics Cleanup, and Water Quality Programs.

FRS Environmental Interest

Source and System ID : RMP - 100000140821  
 WA-FSIS - 38785914

ICIS

Facility Name : C & M PROPERTIES OF WENATCHEE LLC  
 Facility Address : 201 S UNION, EAST WENATCHEE, WA 98801

Map Id: 11  
 Direction: W  
 Distance: 0.437 mi., 2309 ft.  
 Elevation: 1207 ft.  
 Relative: Lower

**Site Name :** C & M PROPERTIES OF WENATCHEE LLC |  
 COLUMBIA FRUIT PACKERS AIRPORT | C  
 AND M PACKING  
 201 S UNION  
 EAST WENATCHEE, WA

**Database(s) :** [ALL SITES - WA, ECHO, ERNS, FRS, ICIS,  
 INACTIVE PCS, PCS FACILITY, T 2 - WA]  
**(cont.)**

Envirosite ID: 52568706  
 EPA ID: N/R

ICIS **(cont.)**

Site Details

NPDES ID :	WAG435266
ICIS Facility Interest ID :	3601371051
Facility UIN :	110071181992
Facility Type Code :	Privately Owned Facility
Impaired Waters :	303(D) Listed
Latitude :	47.4017906
Longitude :	-120.218399
Last Date in Agency List :	2022-05-02
Facility Name :	COLUMBIA FRUIT PACKERS AIRPORT
Facility Address :	201 S UNION, EAST WENATCHEE, WA 98801

Site Details

NPDES ID :	WAG435266
ICIS Facility Interest ID :	3601371051
Facility UIN :	110071181992
Facility Type Code :	Privately Owned Facility
Impaired Waters :	303(D) Listed
Latitude :	47.4017906
Longitude :	-120.218399
Last Date in Agency List :	2023-04-11

INACTIVE PCS

Issue Date :	2021-11-17
Original Issue Date :	2021-11-17
Effective Date :	2022-01-01
Expiration Date :	2026-12-31
Retirement Date :	N/R
Termination Date :	N/R
Issuing Agency :	State
Agency Type :	State
Activity ID :	3602938080
External Permit Number :	WAG435266
Facility Type Indicator :	NON-POTW
Permit Type :	General Permit Covered Facility-NPDES)
Major Minor Status :	N
Permit Status :	Effective
Total Design Flow Number :	N/R
Actual Average Flow Number :	N/R
State Water Body :	N/R
State Water Body Name :	N/R
Permit Name :	Columbia Fruit Packers
Permit Comp Status :	Y
RNC Tracking :	Y
Master External Permit Number :	WAG437023
TMDL Interface :	N/R
EDMR Authorization :	N
Pretreatment Indicator :	N/R

Map Id: 11  
 Direction: W  
 Distance: 0.437 mi., 2309 ft.  
 Elevation: 1207 ft.  
 Relative: Lower

**Site Name :** C & M PROPERTIES OF WENATCHEE LLC |  
 COLUMBIA FRUIT PACKERS AIRPORT | C  
 AND M PACKING  
 201 S UNION  
 EAST WENATCHEE, WA

**Database(s) :** [ALL SITES - WA, ECHO, ERNS, FRS, ICIS,  
 INACTIVE PCS, PCS FACILITY, T 2 - WA]  
**(cont.)**

Envirosite ID: 52568706  
 EPA ID: N/R

INACTIVE PCS **(cont.)**

Last Date in Agency List :	2022-09-23
Issue Date :	2021-11-17
Original Issue Date :	2021-11-17
Effective Date :	2022-01-01
Expiration Date :	2026-12-31
Retirement Date :	N/R
Termination Date :	N/R
Issuing Agency :	State
Agency Type :	State
Activity ID :	3602938080
External Permit Number :	WAG435266
Facility Type Indicator :	NON-POTW
Permit Type :	General Permit Covered Facility-NPDES)
Major Minor Status :	N
Permit Status :	Effective
Total Design Flow Number :	N/R
Actual Average Flow Number :	N/R
State Water Body :	N/R
State Water Body Name :	N/R
Permit Name :	Columbia Fruit Packers
Permit Comp Status :	Y
RNC Tracking :	Y
Master External Permit Number :	WAG437023
TMDL Interface :	N/R
EDMR Authorization :	N
Pretreatment Indicator :	N/R
Last Date in Agency List :	2022-04-22

PCS FACILITY

Issue Date :	2021-11-17
Original Issue Date :	2021-11-17
Effective Date :	2022-01-01
Expiration Date :	2026-12-31
Retirement Date :	N/R
Termination Date :	N/R
Issuing Agency :	State
Agency Type :	State
Activity ID :	3602938080
External Permit Number :	N/R
Facility Type Indicator :	NON-POTW
Permit Type :	General Permit Covered Facility-NPDES)
Major Minor Status :	N
Permit Status :	Effective
Total Design Flow Number :	N/R
Actual Average Flow Number :	N/R
State Water Body :	N/R
State Water Body Name :	N/R
Permit Name :	Columbia Fruit Packers
Permit Comp Status :	Y
RNC Tracking :	Y



Map Id: 11  
 Direction: W  
 Distance: 0.437 mi., 2309 ft.  
 Elevation: 1207 ft.  
 Relative: Lower

**Site Name :** C & M PROPERTIES OF WENATCHEE LLC |  
 COLUMBIA FRUIT PACKERS AIRPORT | C  
 AND M PACKING  
 201 S UNION  
 EAST WENATCHEE, WA

**Database(s) :** [ALL SITES - WA, ECHO, ERNS, FRS, ICIS,  
 INACTIVE PCS, PCS FACILITY, T 2 - WA]  
**(cont.)**

Envirosite ID: 52568706  
 EPA ID: N/R

PCS FACILITY **(cont.)**

Master External Permit Number :	WAG437023
TMDL Interface :	N/R
EDMR Authorization :	N
Pretreatment Indicator :	N/R
Last Date in Agency List :	2023-04-12
Issue Date :	2021-11-17
Original Issue Date :	2021-11-17
Effective Date :	2022-01-01
Expiration Date :	2026-12-31
Retirement Date :	N/R
Termination Date :	N/R
Issuing Agency :	State
Agency Type :	State
Activity ID :	3602938080
External Permit Number :	N/R
Facility Type Indicator :	NON-POTW
Permit Type :	General Permit Covered Facility-NPDES)
Major Minor Status :	N
Permit Status :	Effective
Total Design Flow Number :	N/R
Actual Average Flow Number :	N/R
State Water Body :	N/R
State Water Body Name :	N/R
Permit Name :	Columbia Fruit Packers
Permit Comp Status :	Y
RNC Tracking :	Y
Master External Permit Number :	WAG437023
TMDL Interface :	N/R
EDMR Authorization :	N
Pretreatment Indicator :	N/R
Last Date in Agency List :	2022-04-25

T 2 - WA

Facility Name :	C & M PROPERTIES OF WENATCHEE LLC
Facility Address :	201 S UNION, EAST WENATCHEE, 98801
County :	Douglas
Facility/Site ID :	38785914
Alternate Name :	N/R
Program Name :	N/R
WRIA :	44
Legislative District :	12
Congressional District :	4
Ecology Region :	CRO
Ecology Program Phone :	(360) 407-6171
Tribal Land :	N
Latitude :	47.401639
Longitude :	-120.219583
Last Date in Agency List :	2023-04-21

Map Id: 11  
 Direction: W  
 Distance: 0.437 mi., 2309 ft.  
 Elevation: 1207 ft.  
 Relative: Lower

**Site Name :** C & M PROPERTIES OF WENATCHEE LLC |  
 COLUMBIA FRUIT PACKERS AIRPORT | C  
 AND M PACKING  
 201 S UNION  
 EAST WENATCHEE, WA

**Database(s) :** [ALL SITES - WA, ECHO, ERNS, FRS, ICIS,  
 INACTIVE PCS, PCS FACILITY, T 2 - WA]  
**(cont.)**

Envirosite ID: 52568706  
 EPA ID: N/R

T 2 - WA (cont.)

Facility/Site ID : 38785914  
 Alternate Name : C & M PROPERTIES OF WENATCHEE LLC  
 Program Name : N/R  
 WRIA : 44  
 Legislative District : 12  
 Congressional District : 4  
 Ecology Region : CRO  
 Ecology Program Phone : (360) 407-6171  
 Tribal Land : N  
 Latitude : 47.401639  
 Longitude : -120.219583  
 Last Date in Agency List : 2023-04-21

Facility/Site ID : 38785914  
 Alternate Name : DOLE FRUIT  
 Program Name : N/R  
 WRIA : 44  
 Legislative District : 12  
 Congressional District : 4  
 Ecology Region : CRO  
 Ecology Program Phone : (360) 407-6171  
 Tribal Land : N  
 Latitude : 47.401639  
 Longitude : -120.219583  
 Last Date in Agency List : 2023-04-21

Facility/Site ID : 38785914  
 Alternate Name : WELLS & WADE FRUIT CO EAST WENATCHEE  
 Program Name : N/R  
 WRIA : 44  
 Legislative District : 12  
 Congressional District : 4  
 Ecology Region : CRO  
 Ecology Program Phone : (360) 407-6171  
 Tribal Land : N  
 Latitude : 47.401639  
 Longitude : -120.219583  
 Last Date in Agency List : 2023-04-21

Program Details  
 Program : WATQUAL  
 Interaction Type : Emergency/Haz Chem Rpt TIER2

Map Id: 11  
 Direction: W  
 Distance: 0.437 mi., 2309 ft.  
 Elevation: 1207 ft.  
 Relative: Lower

**Site Name :** C & M PROPERTIES OF WENATCHEE LLC |  
 COLUMBIA FRUIT PACKERS AIRPORT | C  
 AND M PACKING  
 201 S UNION  
 EAST WENATCHEE, WA

**Database(s) :** [ALL SITES - WA, ECHO, ERNS, FRS, ICIS,  
 INACTIVE PCS, PCS FACILITY, T 2 - WA]  
**(cont.)**

**Envirosite ID:** 52568706  
**EPA ID:** N/R

T 2 - WA (cont.)

**Interaction Type Description :** Businesses that store 10,000 pounds or more of a hazardous chemical or 500 pounds or less, depending on the chemical, of an extremely hazardous chemical on site at any one time must report annually. Reports are sent to the State Emergency Response Commission (represented by Ecology) Local Emergency Planning Committees, and local fire departments for emergency planning. (product, not waste)

**Status :** Active  
**Start Date :** 1991-01-01  
**End Date :** N/R  
**SIC :** N/R  
**NAICS :** N/R

**Program :** WATQUAL  
**Interaction Type :** Emergency/Haz Chem Rpt TIER2

**Interaction Type Description :** Businesses that store 10,000 pounds or more of a hazardous chemical or 500 pounds or less, depending on the chemical, of an extremely hazardous chemical on site at any one time must report annually. Reports are sent to the State Emergency Response Commission (represented by Ecology) Local Emergency Planning Committees, and local fire departments for emergency planning. (product, not waste)

**Status :** Active  
**Start Date :** 1991-01-01  
**End Date :** N/R  
**SIC :** 0723 - CROP PREPARATION SERVICES FOR MARKET, EXCEPT COTTON GINNING  
**NAICS :** N/R

**Program :** WATQUAL  
**Interaction Type :** Emergency/Haz Chem Rpt TIER2

**Interaction Type Description :** Businesses that store 10,000 pounds or more of a hazardous chemical or 500 pounds or less, depending on the chemical, of an extremely hazardous chemical on site at any one time must report annually. Reports are sent to the State Emergency Response Commission (represented by Ecology) Local Emergency Planning Committees, and local fire departments for emergency planning. (product, not waste)

**Status :** Active  
**Start Date :** 1995-01-01  
**End Date :** N/R  
**SIC :** N/R  
**NAICS :** N/R

**Program :** WATQUAL  
**Interaction Type :** Emergency/Haz Chem Rpt TIER2

Map Id: 11  
 Direction: W  
 Distance: 0.437 mi., 2309 ft.  
 Elevation: 1207 ft.  
 Relative: Lower

**Site Name :** C & M PROPERTIES OF WENATCHEE LLC |  
 COLUMBIA FRUIT PACKERS AIRPORT | C  
 AND M PACKING  
 201 S UNION  
 EAST WENATCHEE, WA

**Database(s) :** [ALL SITES - WA, ECHO, ERNS, FRS, ICIS,  
 INACTIVE PCS, PCS FACILITY, T 2 - WA]  
**(cont.)**

**Envirosite ID:** 52568706  
**EPA ID:** N/R

T 2 - WA (cont.)

Interaction Type Description : Businesses that store 10,000 pounds or more of a hazardous chemical or 500 pounds or less, depending on the chemical, of an extremely hazardous chemical on site at any one time must report annually. Reports are sent to the State Emergency Response Commission (represented by Ecology) Local Emergency Planning Committees, and local fire departments for emergency planning. (product, not waste)

Status : Active  
 Start Date : 1995-01-01  
 End Date : N/R  
 SIC : 0723 - CROP PREPARATION SERVICES FOR MARKET, EXCEPT COTTON GINNING  
 NAICS : N/R

Map Id: 12  
 Direction: ESE  
 Distance: 0.445 mi., 2350 ft.  
 Elevation: 1248 ft.  
 Relative: Higher

**Site Name :** PANGBORN MEMORIAL AIRPORT  
 4080 AIRPORT WAY  
 EAST WENATCHEE, WA 98802

**Database(s) :** [ALL SITES - WA, BRS, ECHO, FRS,  
 RCRA\_NONGEN, T 2 - WA]

**Envirosite ID:** 52568715  
**EPA ID:** N/R

ALL SITES - WA

Facility Name : Pangborn Memorial Airport  
 Facility Address : 4080 AIRPORT WAY, EAST WENATCHEE, 98802  
 County : Douglas

Facility/Site ID : 53156878  
 Alternate Name : N/R  
 Program Name : N/R  
 WRIA : 44  
 Legislative District : 12  
 Congressional District : 4  
 Ecology Region : CRO  
 Ecology Program Phone : (360) 407-6734  
 Tribal Land : N  
 Latitude : 47.40513  
 Longitude : -120.2104  
 Last Date in Agency List : 2023-04-20

Facility/Site ID : 53156878  
 Alternate Name : N/R  
 Program Name : N/R  
 WRIA : 44

Map Id: 12  
 Direction: ESE  
 Distance: 0.445 mi., 2350 ft.  
 Elevation: 1248 ft.  
 Relative: Higher

**Site Name :** PANGBORN MEMORIAL AIRPORT  
 4080 AIRPORT WAY  
 EAST WENATCHEE, WA 98802

**Database(s) :** [ALL SITES - WA, BRS, ECHO, FRS, RCRA\_NONGEN, T 2 - WA] **(cont.)**

**Envirosite ID:** 52568715  
**EPA ID:** N/R

ALL SITES - WA **(cont.)**

Legislative District : 12  
 Congressional District : 4  
 Ecology Region : CRO  
 Ecology Program Phone : (360) 407-6171  
 Tribal Land : N  
 Latitude : 47.40513  
 Longitude : -120.2104  
 Last Date in Agency List : 2023-04-20

Program Details

Program : HAZWASTE  
 Program ID : WAD988512117  
 Interaction Type : Hazardous Waste Generator

Interaction Type Description : Facilities that generate any quantity of a dangerous waste. They may be classified as SQG, MQG, or LQG depending on hazardous waste generated for a given month.

Status : Inactive  
 Start Date : 1992-09-15  
 End Date : 2004-03-12  
 SIC : N/R  
 NAICS : N/R

Program : HAZWASTE  
 Program ID : WAD988512117  
 Interaction Type : Hazardous Waste Generator

Interaction Type Description : Facilities that generate any quantity of a dangerous waste. They may be classified as SQG, MQG, or LQG depending on hazardous waste generated for a given month.

Status : Inactive  
 Start Date : 1992-09-15  
 End Date : 2004-03-12  
 SIC : N/R  
 NAICS : 481112 - Scheduled Freight Air Transportation

Program : HAZWASTE  
 Program ID : WAD988512117  
 Interaction Type : Haz Waste Management Activity

Interaction Type Description : Facilities that are required to have a RCRA Site ID# but who do not generate and/or manage hazardous waste (XQG generator status). This includes transporters, used oil recyclers, and dangerous waste fuel marketers and burners.

Status : Active  
 Start Date : 2003-12-31  
 End Date : N/R  
 SIC : N/R  
 NAICS : 481112 - Scheduled Freight Air Transportation

Map Id: 12  
 Direction: ESE  
 Distance: 0.445 mi., 2350 ft.  
 Elevation: 1248 ft.  
 Relative: Higher

**Site Name :** PANGBORN MEMORIAL AIRPORT  
 4080 AIRPORT WAY  
 EAST WENATCHEE, WA 98802

**Database(s) :** [ALL SITES - WA, BRS, ECHO, FRS,  
 RCRA\_NONGEN, T 2 - WA] **(cont.)**

**Envirosite ID:** 52568715  
**EPA ID:** N/R

ALL SITES - WA **(cont.)**

Program : Program ID : Interaction Type :	HAZWASTE WAD988512117 Emergency/Haz Chem Rpt TIER2
Interaction Type Description :	Businesses that store 10,000 pounds or more of a hazardous chemical or 500 pounds or less, depending on the chemical, of an extremely hazardous chemical on site at any one time must report annually. Reports are sent to the State Emergency Response Commission (represented by Ecology) Local Emergency Planning Committees, and local fire departments for emergency planning. (product, not waste)
Status : Start Date : End Date : SIC : NAICS :	Active 2009-05-06 N/R N/R N/R
Program : Program ID : Interaction Type :	HAZWASTE WAD988512117 Haz Waste Management Activity
Interaction Type Description :	Facilities that are required to have a RCRA Site ID# but who do not generate and/or manage hazardous waste (XQG generator status). This includes transporters, used oil recyclers, and dangerous waste fuel marketers and burners.
Status : Start Date : End Date : SIC : NAICS :	Active 2003-12-31 N/R N/R N/R
Program : Program ID : Interaction Type :	HAZWASTE WAD988512117 Emergency/Haz Chem Rpt TIER2
Interaction Type Description :	Businesses that store 10,000 pounds or more of a hazardous chemical or 500 pounds or less, depending on the chemical, of an extremely hazardous chemical on site at any one time must report annually. Reports are sent to the State Emergency Response Commission (represented by Ecology) Local Emergency Planning Committees, and local fire departments for emergency planning. (product, not waste)
Status : Start Date : End Date : SIC : NAICS :	Active 2009-05-06 N/R N/R 481112 - Scheduled Freight Air Transportation

BRS

Facility Name : Facility Address : County :	PANGBORN MEMORIAL AIRPORT 4080 AIRPORT WAY, EAST WENATCHEE, WA 98802 DOUGLAS
---	--

Map Id: 12  
 Direction: ESE  
 Distance: 0.445 mi., 2350 ft.  
 Elevation: 1248 ft.  
 Relative: Higher

**Site Name :** PANGBORN MEMORIAL AIRPORT  
 4080 AIRPORT WAY  
 EAST WENATCHEE, WA 98802

**Database(s) :** [ALL SITES - WA, BRS, ECHO, FRS,  
 RCRA\_NONGEN, T 2 - WA] **(cont.)**

Envirosite ID: 52568715  
 EPA ID: N/R

**BRS (cont.)**

Site Details

Date Form Received by Agency : 2012-03-09  
 EPA ID : WAD988512117  
 Mailing Address : 1 PANGBORN RD, EAST WENATCHEE, WA 98802  
 Contact : RONALD R RUSS  
 Contact Address : 1 PANGBORN RD, EAST WENATCHEE, WA 98802  
 Contact Country : US  
 Contact Telephone : 509-884-2494  
 Contact Email : RON.RUSS@PANGBORNAIRPORT.COM  
 EPA Region : 10  
 Land Type : District  
 Source Type : Annual/Biennial Report updated with Notification  
 Classification : Not a generator, verified  
 Description : Not a generator, verified  
 Last Date in Agency List : 2023-03-28

Owner/Operator Summary

Owner/Operator Name : PANGBORN MEMORIAL AIRPORT  
 Owner/Operator Address : 1 PANGBORN RD, EAST WENATCHEE, WA 98802-9233  
 Owner/Operator Country : US  
 Owner/Operator Telephone : 509-884-2494  
 Owner/Operator Email : N/R  
 Owner/Operator Fax : N/R  
 Legal Status : District  
 Owner/Operator Type : Owner  
 Owner/Operator Start Date : 1996-05-03  
 Owner/Operator End Date : N/R

Owner/Operator Name : PANGBORN MEMORIAL AIRPORT  
 Owner/Operator Address : 1 PANGBORN RD, EAST WENATCHEE, WA 98802-9233  
 Owner/Operator Country : US  
 Owner/Operator Telephone : 509-884-2494  
 Owner/Operator Email : N/R  
 Owner/Operator Fax : N/R  
 Legal Status : District  
 Owner/Operator Type : Operator  
 Owner/Operator Start Date : 1996-05-03  
 Owner/Operator End Date : N/R

Waste Activity Monitoring

Report Cycle : 2011  
 Hazardous Waste Page Number : 1  
 Hazardous Waste Sub-Page Number : 1  
 BR Form : XX  
 Waste Description : N/R  
 Primary NAICS : 481112 - Scheduled Freight Air Transportation  
 Source Code : N/R  
 Form Code : N/R  
 Management Method : N/R  
 Generation Tons : 0  
 Managed Tons : 0



Map Id: 12  
 Direction: ESE  
 Distance: 0.445 mi., 2350 ft.  
 Elevation: 1248 ft.  
 Relative: Higher

**Site Name :** PANGBORN MEMORIAL AIRPORT  
 4080 AIRPORT WAY  
 EAST WENATCHEE, WA 98802

**Database(s) :** [ALL SITES - WA, BRS, ECHO, FRS,  
 RCRA\_NONGEN, T 2 - WA] **(cont.)**

Envirosite ID: 52568715  
 EPA ID: N/R

**BRS (cont.)**

Shipped Tons : 0  
 Received Tons : 0  
 Receiver ID : N/R  
 Receiver State : N/R  
 Shipper ID : N/R  
 Shipper State : N/R  
 Waste Minimization : N/R  
 Waste Code List : N/R  
 Waste Code Group : N/R  
 Waste Generation Type : N/R

Report Cycle : 2009  
 Hazardous Waste Page Number : 1  
 Hazardous Waste Sub-Page Number : 1  
 BR Form : XX  
 Waste Description : N/R  
 Primary NAICS : 481112 - Scheduled Freight Air Transportation  
 Source Code : N/R  
 Form Code : N/R  
 Management Method : N/R  
 Generation Tons : 0  
 Managed Tons : 0  
 Shipped Tons : 0  
 Received Tons : 0  
 Receiver ID : N/R  
 Receiver State : N/R  
 Shipper ID : N/R  
 Shipper State : N/R  
 Waste Minimization : N/R  
 Waste Code List : N/R  
 Waste Code Group : N/R  
 Waste Generation Type : N/R

Report Cycle : 2007  
 Hazardous Waste Page Number : 1  
 Hazardous Waste Sub-Page Number : 1  
 BR Form : XX  
 Waste Description : N/R  
 Primary NAICS : 481112 - Scheduled Freight Air Transportation  
 Source Code : N/R  
 Form Code : N/R  
 Management Method : N/R  
 Generation Tons : 0  
 Managed Tons : 0  
 Shipped Tons : 0  
 Received Tons : 0  
 Receiver ID : N/R  
 Receiver State : N/R  
 Shipper ID : N/R  
 Shipper State : N/R  
 Waste Minimization : N/R  
 Waste Code List : N/R  
 Waste Code Group : N/R  
 Waste Generation Type : N/R

Map Id: 12  
 Direction: ESE  
 Distance: 0.445 mi., 2350 ft.  
 Elevation: 1248 ft.  
 Relative: Higher

**Site Name :** PANGBORN MEMORIAL AIRPORT  
 4080 AIRPORT WAY  
 EAST WENATCHEE, WA 98802

**Database(s) :** [ALL SITES - WA, BRS, ECHO, FRS,  
 RCRA\_NONGEN, T 2 - WA] **(cont.)**

Envirosite ID: 52568715  
 EPA ID: N/R

**BRS (cont.)**

Report Cycle : 2005  
 Hazardous Waste Page Number : 1  
 Hazardous Waste Sub-Page Number : 1  
 BR Form : XX  
 Waste Description : N/R  
 Primary NAICS : 481112 - Scheduled Freight Air Transportation  
 Source Code : N/R  
 Form Code : N/R  
 Management Method : N/R  
 Generation Tons : 0  
 Managed Tons : 0  
 Shipped Tons : 0  
 Received Tons : 0  
 Receiver ID : N/R  
 Receiver State : N/R  
 Shipper ID : N/R  
 Shipper State : N/R  
 Waste Minimization : N/R  
 Waste Code List : N/R  
 Waste Code Group : N/R  
 Waste Generation Type : N/R

Report Cycle : 2003  
 Hazardous Waste Page Number : 1  
 Hazardous Waste Sub-Page Number : 1  
 BR Form : XX  
 Waste Description : N/R  
 Primary NAICS : 481112 - Scheduled Freight Air Transportation  
 Source Code : N/R  
 Form Code : N/R  
 Management Method : N/R  
 Generation Tons : 0  
 Managed Tons : 0  
 Shipped Tons : 0  
 Received Tons : 0  
 Receiver ID : N/R  
 Receiver State : N/R  
 Shipper ID : N/R  
 Shipper State : N/R  
 Waste Minimization : N/R  
 Waste Code List : N/R  
 Waste Code Group : N/R  
 Waste Generation Type : N/R

**ECHO**

Facility Name : PANGBORN MEMORIAL AIRPORT  
 Facility Address : 4080 AIRPORT WAY, EAST WENATCHEE, WA 98802  
 County : DOUGLAS

Last Inspection Date : 2002-12-19  
 Registry ID : 110005379456  
 FIPS Code : 53017  
 EPA Region : 10

Map Id: 12  
 Direction: ESE  
 Distance: 0.445 mi., 2350 ft.  
 Elevation: 1248 ft.  
 Relative: Higher

**Site Name :** PANGBORN MEMORIAL AIRPORT  
 4080 AIRPORT WAY  
 EAST WENATCHEE, WA 98802

**Database(s) :** [ALL SITES - WA, BRS, ECHO, FRS,  
 RCRA\_NONGEN, T 2 - WA] **(cont.)**

Envirosite ID: 52568715  
 EPA ID: N/R

ECHO **(cont.)**

Inspection Count :	0
Last Inspection Days :	7290
Informal Count :	0
Last Informal Action Date :	N/R
Formal Action Count :	0
Last Formal Action Date :	N/R
Total Penalties :	0
Penalty Count :	N/R
Last Penalty Date :	N/R
Last Penalty Amount :	N/R
QTRS IN NC :	0
Programs IN SNC :	0
Current Compliance Status :	No Violation Identified
Three-Year Compliance Status :	
Collection Method :	ADDRESS MATCHING-HOUSE NUMBER
Reference Point :	ENTRANCE POINT OF A FACILITY OR STATION
Accuracy Meters :	50
Derived Tribes :	N/R
Derived HUC :	17020010
Derived WBD :	170200100313
Derived STCTY FIPS :	53017
Derived Zip :	98802
Derived CD113 :	04
Derived CB2010 :	530179503003012
MYRTK Universe :	NNN
NPDES IDs :	N/R
CWA Permit Types :	N/R
CWA Compliance Tracking :	N/R
CWA NAICS :	N/R
CWA SICS :	N/R
CWA Inspection Count :	N/R
CWA Last Inspection Days :	N/R
CWA Informal Count :	N/R
CWA Formal Action Count :	N/R
CWA Last Formal Action Date :	N/R
CWA Penalties :	N/R
CWA Last Penalty Date :	N/R
CWA Last Penalty Amount :	N/R
CWA Quarters IN NC :	N/R
CWA Current Compliance Status :	N/R
CWA Current SNC Flag :	N
CWA 13 Quarters Compliance Status :	N/R
CWA 13 Quarters Effluent Exceedances:	N/R
CWA Three-Year QNCR Codes :	N/R
DFR URL :	<a href="#">Click here for hyperlink provided by the agency.</a>
Facility SIC :	N/R
Facility NAICS :	481112 - Scheduled Freight Air Transportation
Facility Last Inspection EPA Date :	N/R
Facility Last Inspection State Date :	2002-12-19
Facility Last Formal Act EPA Date :	N/R
Facility Last Formal Act State Date :	N/R
Facility Last Informal Act EPA Date :	N/R
Facility Last Informal Act State Date:	N/R
Facility Federal Agency :	N/R
TRI Reporter :	N/R
Facility Imp Water Flag :	N/R

Map Id: 12  
 Direction: ESE  
 Distance: 0.445 mi., 2350 ft.  
 Elevation: 1248 ft.  
 Relative: Higher

**Site Name :** PANGBORN MEMORIAL AIRPORT  
 4080 AIRPORT WAY  
 EAST WENATCHEE, WA 98802

**Database(s) :** [ALL SITES - WA, BRS, ECHO, FRS,  
 RCRA\_NONGEN, T 2 - WA] **(cont.)**

**EnviroSite ID:** 52568715  
**EPA ID:** N/R

**ECHO (cont.)**

Current SNC Flag :	N
Indian County Flag :	N
Federal Flag :	N/R
US Mexico Border Flag :	N/R
Chesapeake Bay Flag :	N/R
AIR Flag :	N
NPDES Flag :	N
SDWIS Flag :	N
RCRA Flag :	Y
TRI Flag :	N
GHG Flag :	N
Major Flag :	N/R
Active Flag :	N/R
NAA Flag :	N
Latitude :	47.400389
Longitude :	-120.197616
Last Date in Agency List :	2023-01-16

**FRS**

Facility Name :	PANGBORN MEMORIAL AIRPORT
Facility Address :	4080 AIRPORT WAY, EAST WENATCHEE, WA 98802
County :	DOUGLAS

**Site Details**

Registry ID :	110070721800
FRS Facility URL :	<a href="#">Click here for hyperlink provided by the agency.</a>
Last Date in Agency List :	2023-02-13

**Source Description**

Source Description :

All generators and treatment, storage, and disposal (TSD) facilities who handle hazardous waste are required to report to the EPA Administrator at least once every two years. The data collected is used to create the National Biennial Resource Conservation and Recovery Act (RCRA) Hazardous Waste Report. This data is processed within the RCRA Information (RCRAInfo) database.

**FRS Environmental Interest**

Source and System ID :	RCRAINFO - WAD988512117
------------------------	-------------------------

**Site Details**

Registry ID :	110005379456
FRS Facility URL :	<a href="#">Click here for hyperlink provided by the agency.</a>
Last Date in Agency List :	2023-02-13

Map Id: 12  
 Direction: ESE  
 Distance: 0.445 mi., 2350 ft.  
 Elevation: 1248 ft.  
 Relative: Higher

**Site Name :** PANGBORN MEMORIAL AIRPORT  
 4080 AIRPORT WAY  
 EAST WENATCHEE, WA 98802

**Database(s) :** [ALL SITES - WA, BRS, ECHO, FRS,  
 RCRA\_NONGEN, T 2 - WA] **(cont.)**

**Envirosite ID:** 52568715  
**EPA ID:** N/R

**FRS (cont.)**

Source Description  
 Source Description :

RCRAInfo is EPA's comprehensive information system that supports the Resource Conservation and Recovery Act (RCRA) of 1976 and the Hazardous and Solid Waste Amendments (HSWA) of 1984 through the tracking of events and activities related to facilities that generate, transport, and treat, store, or dispose of hazardous waste. RCRAInfo allows RCRA program staff to track the notification, permit, compliance, and corrective action activities required under RCRA. RCRAInfo also supports generation of the National Hazardous Waste Biennial Report. All generators and treatment, storage, and disposal facilities who handle hazardous waste are required to report to the EPA Administrator at least once every two years to support creation of the Biennial Report. The WA-FSIS provides a means to query and display data maintained by the Washington Department of Ecology. This system contains key information for each facility/site that is currently, or has been, of interest to the Air Quality, Dam Safety, Hazardous Waste, Toxics Cleanup, and Water Quality Programs.

FRS Environmental Interest  
 Source and System ID :

RCRAINFO - WAD988512117  
 WA-FSIS - 53156878

**RCRA\_NONGEN**

Facility Name :  
 Facility Address :  
 County :

PANGBORN MEMORIAL AIRPORT  
 4080 AIRPORT WAY, EAST WENATCHEE, WA 98802  
 DOUGLAS

Date Form Received by Agency :  
 EPA ID :  
 Mailing Address :  
 Contact :  
 Contact Address :  
 Contact Country :  
 Contact Telephone :  
 Contact Email :  
 EPA Region :  
 Land Type :  
 Source Type :  
 Classification :  
 Description :  
 Last Date in Agency List :

2022-02-28  
 WAD988512117  
 1 CAMPBELL PKWY SUITE A, EAST WENATCHEE, WA 98802  
 RONALD RUSS  
 1 PANGBORN RD, EAST WENATCHEE, WA 98802  
 US  
 509-884-4700  
 RONR@CDRPA.ORG  
 10  
 District  
 Notification  
 Not a generator, verified  
 Not a generator, verified  
 2023-03-28

**Owner/Operator Summary**

Owner/Operator Name :  
 Owner/Operator Address :  
 Owner/Operator Country :  
 Owner/Operator Telephone :  
 Owner/Operator Email :  
 Owner/Operator Fax :  
 Legal Status :

CHELAN DOUGLAS REGIONAL PORT AUTHORITY  
 1 CAMPBELL PKWY SUITE A, EAST WENATCHEE, WA 98802  
 US  
 509-884-4700  
 N/R  
 N/R  
 District

Map Id: 12  
 Direction: ESE  
 Distance: 0.445 mi., 2350 ft.  
 Elevation: 1248 ft.  
 Relative: Higher

**Site Name :** PANGBORN MEMORIAL AIRPORT  
 4080 AIRPORT WAY  
 EAST WENATCHEE, WA 98802

**Database(s) :** [ALL SITES - WA, BRS, ECHO, FRS,  
 RCRA\_NONGEN, T 2 - WA] **(cont.)**

Envirosite ID: 52568715  
 EPA ID: N/R

RCRA\_NONGEN **(cont.)**

Owner/Operator Type : Operator  
 Owner/Operator Start Date : 1996-05-03  
 Owner/Operator End Date : N/R

Owner/Operator Name : CHELAN DOUGLAS REGIONAL PORT AUTHORITY  
 Owner/Operator Address : 1 CAMPBELL PKWY SUITE A, EAST WENATCHEE, WA 98802  
 Owner/Operator Country : US  
 Owner/Operator Telephone : 509-884-4700  
 Owner/Operator Email : N/R  
 Owner/Operator Fax : N/R  
 Legal Status : District  
 Owner/Operator Type : Owner  
 Owner/Operator Start Date : 2020-01-01  
 Owner/Operator End Date : N/R

Owner/Operator Name : PANGBORN MEMORIAL AIRPORT  
 Owner/Operator Address : 1 PANGBORN RD, EAST WENATCHEE, WA 98802  
 Owner/Operator Country : US  
 Owner/Operator Telephone : 509-884-2494  
 Owner/Operator Email : N/R  
 Owner/Operator Fax : N/R  
 Legal Status : District  
 Owner/Operator Type : Owner  
 Owner/Operator Start Date : 1996-05-03  
 Owner/Operator End Date : N/R

Handler Activities Summary

U.S. Importer of Hazardous Waste : N  
 Mixed Waste (Haz. and Radioactive) : N/R  
 Recycler of Hazardous Waste : N  
 Transporter of Hazardous Waste : N  
 Treater, Storer or Disposer of HW : N  
 Underground Injection Activity : N  
 On-site Burner Exemption : N  
 Furnace Exemption : N  
 Used Oil Fuel Burner : N  
 Used Oil Processor : N  
 Used Oil Refiner : N  
 Used Oil Fuel Marketer to Burner : N  
 Used Oil Specification Marketer : N  
 Used Oil Transfer Facility : N  
 Used Oil Transporter : N

Historical Generators

Details for this site have been truncated due to the large number of available details for this site within this dataset. For the complete details for this site, contact your Envirosearch account representative for a complimentary site report containing all of the details available.

Map Id: 12  
 Direction: ESE  
 Distance: 0.445 mi., 2350 ft.  
 Elevation: 1248 ft.  
 Relative: Higher

**Site Name :** PANGBORN MEMORIAL AIRPORT  
 4080 AIRPORT WAY  
 EAST WENATCHEE, WA 98802

**Database(s) :** [ALL SITES - WA, BRS, ECHO, FRS,  
 RCRA\_NONGEN, T 2 - WA] **(cont.)**

EnviroSite ID: 52568715  
 EPA ID: N/R

RCRA\_NONGEN **(cont.)**

Date Form Received by Agency :	2021-03-03
Facility Name :	PANGBORN MEMORIAL AIRPORT
Classification :	Very Small Quantity Generator
Date Form Received by Agency :	2021-03-02
Facility Name :	PANGBORN MEMORIAL AIRPORT
Classification :	Not a generator, verified
Date Form Received by Agency :	2019-03-19
Facility Name :	PANGBORN MEMORIAL AIRPORT
Classification :	Not a generator, verified
Date Form Received by Agency :	2018-03-01
Facility Name :	PANGBORN MEMORIAL AIRPORT
Classification :	Not a generator, verified
Date Form Received by Agency :	2017-02-28
Facility Name :	PANGBORN MEMORIAL AIRPORT
Classification :	Not a generator, verified
Date Form Received by Agency :	2016-03-14
Facility Name :	PANGBORN MEMORIAL AIRPORT
Classification :	Not a generator, verified
Date Form Received by Agency :	2015-03-13
Facility Name :	PANGBORN MEMORIAL AIRPORT
Classification :	Not a generator, verified
Date Form Received by Agency :	2014-04-02
Facility Name :	PANGBORN MEMORIAL AIRPORT
Classification :	Not a generator, verified
Date Form Received by Agency :	2013-03-14
Facility Name :	PANGBORN MEMORIAL AIRPORT
Classification :	Not a generator, verified
Date Form Received by Agency :	2012-03-09
Facility Name :	PANGBORN MEMORIAL AIRPORT
Classification :	Not a generator, verified

Notices of Violations Summary  
 Regulation Violated : N



Map Id: 12  
 Direction: ESE  
 Distance: 0.445 mi., 2350 ft.  
 Elevation: 1248 ft.  
 Relative: Higher

**Site Name :** PANGBORN MEMORIAL AIRPORT  
 4080 AIRPORT WAY  
 EAST WENATCHEE, WA 98802

**Database(s) :** [ALL SITES - WA, BRS, ECHO, FRS, RCRA\_NONGEN, T 2 - WA] **(cont.)**

**Envirosite ID:** 52568715  
**EPA ID:** N/R

**RCRA\_NONGEN (cont.)**

Evaluation Action Summary

Evaluation Date : 2002-12-19  
 Evaluation : COMPLIANCE EVALUATION INSPECTION ON-SITE  
 Area of Violation : N/R  
 Date Achieved Compliance : N/R  
 Evaluation Lead Agency : State

**T 2 - WA**

Facility Name : Pangborn Memorial Airport  
 Facility Address : 4080 AIRPORT WAY, EAST WENATCHEE, 98802  
 County : Douglas

Facility/Site ID : 53156878  
 Alternate Name : N/R  
 Program Name : N/R  
 WRIA : 44  
 Legislative District : 12  
 Congressional District : 4  
 Ecology Region : CRO  
 Ecology Program Phone : (360) 407-6171  
 Tribal Land : N  
 Latitude : 47.40513  
 Longitude : -120.2104  
 Last Date in Agency List : 2023-04-21

Program Details

Program : HAZWASTE  
 Interaction Type : Emergency/Haz Chem Rpt TIER2

Interaction Type Description : Businesses that store 10,000 pounds or more of a hazardous chemical or 500 pounds or less, depending on the chemical, of an extremely hazardous chemical on site at any one time must report annually. Reports are sent to the State Emergency Response Commission (represented by Ecology) Local Emergency Planning Committees, and local fire departments for emergency planning. (product, not waste)

Status : Active  
 Start Date : 2009-05-06  
 End Date : N/R  
 SIC : N/R  
 NAICS : N/R

Program : HAZWASTE  
 Interaction Type : Emergency/Haz Chem Rpt TIER2

Map Id: 12  
 Direction: ESE  
 Distance: 0.445 mi., 2350 ft.  
 Elevation: 1248 ft.  
 Relative: Higher

**Site Name :** PANGBORN MEMORIAL AIRPORT  
 4080 AIRPORT WAY  
 EAST WENATCHEE, WA 98802

**Database(s) :** [ALL SITES - WA, BRS, ECHO, FRS, RCRA\_NONGEN, T 2 - WA] **(cont.)**

**Envirosite ID:** 52568715  
**EPA ID:** N/R

T 2 - WA **(cont.)**

Interaction Type Description : Businesses that store 10,000 pounds or more of a hazardous chemical or 500 pounds or less, depending on the chemical, of an extremely hazardous chemical on site at any one time must report annually. Reports are sent to the State Emergency Response Commission (represented by Ecology) Local Emergency Planning Committees, and local fire departments for emergency planning. (product, not waste)

Status : Active  
 Start Date : 2009-05-06  
 End Date : N/R  
 SIC : N/R  
 NAICS : 481112 - Scheduled Freight Air Transportation

Map Id: 13  
 Direction: SW  
 Distance: 0.459 mi., 2426 ft.  
 Elevation: 1205 ft.  
 Relative: Lower

**Site Name :** EXECUTIVE FLIGHT INC EAST WENATCHEE  
 1 CAMPBELL PKWY  
 EAST WENATCHEE, WA 98802

**Database(s) :** [ALL SITES - WA, T 2 - WA]

**Envirosite ID:** 52568704  
**EPA ID:** N/R

ALL SITES - WA

Facility Name : EXECUTIVE FLIGHT INC EAST WENATCHEE  
 Facility Address : 1 CAMPBELL PKWY, EAST WENATCHEE, 98802  
 County : Douglas

Facility/Site ID : 16443  
 Alternate Name : N/R  
 Program Name : N/R  
 WRIA : 44  
 Legislative District : 12  
 Congressional District : 4  
 Ecology Region : CRO  
 Ecology Program Phone : (360) 407-6171  
 Tribal Land : N  
 Latitude : 47.39659  
 Longitude : -120.21289  
 Last Date in Agency List : 2023-04-20

Program Details  
 Program : HAZWASTE  
 Program ID : CRK000074730  
 Interaction Type : Emergency/Haz Chem Rpt TIER2

Map Id: 13  
 Direction: SW  
 Distance: 0.459 mi., 2426 ft.  
 Elevation: 1205 ft.  
 Relative: Lower

**Site Name :** EXECUTIVE FLIGHT INC EAST WENATCHEE  
 1 CAMPBELL PKWY  
 EAST WENATCHEE, WA 98802  
**Database(s) :** [ALL SITES - WA, T 2 - WA] **(cont.)**

**EnviroSite ID:** 52568704  
**EPA ID:** N/R

ALL SITES - WA **(cont.)**

Interaction Type Description : Businesses that store 10,000 pounds or more of a hazardous chemical or 500 pounds or less, depending on the chemical, of an extremely hazardous chemical on site at any one time must report annually. Reports are sent to the State Emergency Response Commission (represented by Ecology) Local Emergency Planning Committees, and local fire departments for emergency planning. (product, not waste)

Status : Active  
 Start Date : 2009-05-12  
 End Date : N/R  
 SIC : N/R  
 NAICS : N/R

T 2 - WA

Facility Name : EXECUTIVE FLIGHT INC EAST WENATCHEE  
 Facility Address : 1 CAMPBELL PKWY, EAST WENATCHEE, 98802  
 County : Douglas

Facility/Site ID : 16443  
 Alternate Name : N/R  
 Program Name : N/R  
 WRIA : 44  
 Legislative District : 12  
 Congressional District : 4  
 Ecology Region : CRO  
 Ecology Program Phone : (360) 407-6171  
 Tribal Land : N  
 Latitude : 47.39659  
 Longitude : -120.21289  
 Last Date in Agency List : 2023-04-21

Program Details

Program : HAZWASTE  
 Interaction Type : Emergency/Haz Chem Rpt TIER2

Interaction Type Description : Businesses that store 10,000 pounds or more of a hazardous chemical or 500 pounds or less, depending on the chemical, of an extremely hazardous chemical on site at any one time must report annually. Reports are sent to the State Emergency Response Commission (represented by Ecology) Local Emergency Planning Committees, and local fire departments for emergency planning. (product, not waste)

Status : Active  
 Start Date : 2009-05-12  
 End Date : N/R  
 SIC : N/R  
 NAICS : N/R

Map Id: 14  
 Direction: NNE  
 Distance: 0.459 mi., 2426 ft.  
 Elevation: 1182 ft.  
 Relative: Lower

**Site Name :** N George Extension  
 UNASSIGNED  
 East Wenatchee | EAST WENATCHEE, WA  
 98802

**Database(s) :** [ALL SITES - WA, UIC - WA]

**Envirosite ID:** 6589422  
**EPA ID:** N/R

ALL SITES - WA

Facility Name : N George Extension  
 Facility Address : UNASSIGNED, EAST WENATCHEE, 98802  
 County : Douglas

Facility/Site ID : 13744  
 Alternate Name : N/R  
 Program Name : N/R  
 WRIA : 44  
 Legislative District : 12  
 Congressional District : 4  
 Ecology Region : CRO  
 Ecology Program Phone : (360) 407-6400  
 Tribal Land : N  
 Latitude : 47.408255  
 Longitude : -120.20319  
 Last Date in Agency List : 2023-04-20

Program Details

Program : WATQUAL  
 Program ID : 33369  
 Interaction Type : UIC  
 Interaction Type Description : UIC  
 Status : Active  
 Start Date : 2016-12-01  
 End Date : N/R  
 SIC : N/R  
 NAICS : N/R

UIC - WA

Facility Name : N George Extension  
 Facility Address : N George St, East Wenatchee, 98802  
 County : Douglas

Site : N/R  
 Site Number : N/R  
 Well Name : Trench 1  
 Construction Date : 2016-12-01  
 Depth : 4  
 Well Status : Active  
 EPA Well Type : 5H1 - Stormwater  
 Injection Start Date : N/R  
 Injection End Date : N/R  
 Received Date : N/R  
 Entered Date : N/R  
 Registration Status : N/R  
 Registration Status Notes : N/R  
 User : N/R  
 Registration Type : Non-Municipal Stormwater  
 Well Owner : Battermann Ventures, LLC  
 SIC Code : N/R  
 NAIC Code : N/R

Map Id: 14  
 Direction: NNE  
 Distance: 0.459 mi., 2426 ft.  
 Elevation: 1182 ft.  
 Relative: Lower

**Site Name :** N George Extension  
 UNASSIGNED  
 East Wenatchee | EAST WENATCHEE, WA  
 98802

**Database(s) :** [ALL SITES - WA, UIC - WA] **(cont.)**

**Envirosite ID:** 6589422  
**EPA ID:** N/R

UIC - WA **(cont.)**

NPDES Permit :	N/R
Business Description :	N/R
Is Toxic Cleanup Site :	N/R
Has Hazardous Substances :	N/R
Has No Exposure Form :	N/R
Has Site Drainage Plan :	N/R
Stormwater Pollution Plan Info :	N/R
Waste Water :	N/R
Drinking Water Source :	N/R
Injection Zone Description :	N/R
Ground Water Depth :	N/R
Geology Description :	N/R
Byproducts :	N/R
Ground Water Quality Description :	N/R
Distance To Drinking Water :	N/R
Distance To Surface Water :	N/R
40 CFR Subpart :	N/R
Latitude :	47.408255
Longitude :	-120.20319
Last Date in Agency List :	2021-02-25

Map Id: 15  
 Direction: WNW  
 Distance: 0.490 mi., 2589 ft.  
 Elevation: 1220 ft.  
 Relative: Lower

**Site Name :** AIRPORT WAY REALIGNMENT  
 MP 3.82 OF GRANT RD  
 EAST WENATCHEE, WA 98802

**Database(s) :** [ALL SITES - WA, FRS]

**Envirosite ID:** 6550835  
**EPA ID:** N/R

ALL SITES - WA

Facility Name :	AIRPORT WAY REALIGNMENT
Facility Address :	MP 3.82 OF GRANT RD, EAST WENATCHEE, 98802
County :	Douglas
Facility/Site ID :	5009
Alternate Name :	N/R
Program Name :	N/R
WRIA :	44
Legislative District :	12
Congressional District :	4
Ecology Region :	CRO
Ecology Program Phone :	(360) 407-6400
Tribal Land :	N
Latitude :	47.405885
Longitude :	-120.216045
Last Date in Agency List :	2023-04-20

Map Id: 15  
 Direction: WNW  
 Distance: 0.490 mi., 2589 ft.  
 Elevation: 1220 ft.  
 Relative: Lower

**Site Name :** AIRPORT WAY REALIGNMENT  
 MP 3.82 OF GRANT RD  
 EAST WENATCHEE, WA 98802  
**Database(s) :** [ALL SITES - WA, FRS] **(cont.)**

**EnviroSite ID:** 6550835  
**EPA ID:** N/R

ALL SITES - WA **(cont.)**

Program Details

Program : WATQUAL  
 Program ID : WAR012256  
 Interaction Type : Construction SW GP

Interaction Type Description : General permit issued to owner/operators of construction projects that disturb 1 or more acres of land through clearing, grading, excavating, or stockpiling of fill material that discharge stormwater to state waters.

Status : Inactive  
 Start Date : 2010-03-04  
 End Date : 2011-10-06  
 SIC : N/R  
 NAICS : N/R

FRS

Facility Name : AIRPORT WAY REALIGNMENT  
 Facility Address : MP 3.82 OF GRANT RD, EAST WENATCHEE, WA 98802  
 County : DOUGLAS

Site Details

Registry ID : 110040759284  
 FRS Facility URL : [Click here for hyperlink provided by the agency.](#)  
 Last Date in Agency List : 2023-02-13

Source Description

Source Description :

The WA-FSIS provides a means to query and display data maintained by the Washington Department of Ecology. This system contains key information for each facility/site that is currently, or has been, of interest to the Air Quality, Dam Safety, Hazardous Waste, Toxics Cleanup, and Water Quality Programs.

FRS Environmental Interest

Source and System ID : WA-FSIS - 5009

Map Id: 16  
 Direction: N  
 Distance: 0.535 mi., 2825 ft.  
 Elevation: 1211 ft.  
 Relative: Lower

**Site Name :** Data Center | Data Center East  
 Wenatchee  
 501 URBAN INDUSTRIAL WAY  
 EAST WENATCHEE, WA 98802

**Database(s) :** [ALL SITES - WA]

**Envirosite ID:** 32461932  
**EPA ID:** N/R

ALL SITES - WA

Facility Name : Data Center  
 Facility Address : 501 URBAN INDUSTRIAL WAY, EAST WENATCHEE, 98802  
 County : Douglas

Facility/Site ID : 86674  
 Alternate Name : N/R  
 Program Name : N/R  
 WRIA : 44  
 Legislative District : 12  
 Congressional District : 4  
 Ecology Region : CRO  
 Ecology Program Phone : (360) 407-6400  
 Tribal Land : N  
 Latitude : 47.40989  
 Longitude : -120.20777  
 Last Date in Agency List : 2023-04-20

Program Details

Program : WATQUAL  
 Program ID : WAR308556  
 Interaction Type : Construction SW GP

Interaction Type Description : General permit issued to owner/operators of construction projects that disturb 1 or more acres of land through clearing, grading, excavating, or stockpiling of fill material that discharge stormwater to state waters.

Status : Inactive  
 Start Date : 2019-10-25  
 End Date : 2019-10-31  
 SIC : N/R  
 NAICS : N/R

Facility Name : Data Center East Wenatchee  
 Facility Address : 501 URBAN INDUSTRIAL WAY, EAST WENATCHEE, 98802  
 County : Douglas

Facility/Site ID : 78473  
 Alternate Name : N/R  
 Program Name : N/R  
 WRIA : 44  
 Legislative District : 12  
 Congressional District : 4  
 Ecology Region : CRO  
 Ecology Program Phone : (360) 407-6400  
 Tribal Land : N  
 Latitude : 47.40744  
 Longitude : -120.20777  
 Last Date in Agency List : 2023-04-20



Map Id: 16  
 Direction: N  
 Distance: 0.535 mi., 2825 ft.  
 Elevation: 1211 ft.  
 Relative: Lower

**Site Name :** Data Center | Data Center East  
 Wenatchee  
 501 URBAN INDUSTRIAL WAY  
 EAST WENATCHEE, WA 98802

**Database(s) :** [ALL SITES - WA] **(cont.)**

**Envirosite ID:** 32461932  
**EPA ID:** N/R

ALL SITES - WA **(cont.)**

Program Details

Program : WATQUAL  
 Program ID : WAR307154  
 Interaction Type : Construction SW GP

Interaction Type Description : General permit issued to owner/operators of construction projects that disturb 1 or more acres of land through clearing, grading, excavating, or stockpiling of fill material that discharge stormwater to state waters.

Status : Inactive  
 Start Date : 2018-10-01  
 End Date : 2018-10-30  
 SIC : N/R  
 NAICS : N/R

Map Id: 17  
 Direction: SW  
 Distance: 0.559 mi., 2950 ft.  
 Elevation: 1184 ft.  
 Relative: Lower

**Site Name :** WENATCHEE COCA COLA BOTTLING CO  
 OF WA  
 3400 5TH ST SE  
 WENATCHEE, WA 98802

**Database(s) :** [ALL SITES - WA, FRS, T 2 - WA]

**Envirosite ID:** 52568709  
**EPA ID:** N/R

ALL SITES - WA

Facility Name : WENATCHEE COCA COLA BOTTLING CO OF WA  
 Facility Address : 3400 5TH ST SE, WENATCHEE, 98802  
 County : Douglas

Facility/Site ID : 9113856  
 Alternate Name : N/R  
 Program Name : N/R  
 WRIA : 44  
 Legislative District : 12  
 Congressional District : 4  
 Ecology Region : CRO  
 Ecology Program Phone : (360) 407-6171  
 Tribal Land : N  
 Latitude : 47.39615  
 Longitude : -120.21545  
 Last Date in Agency List : 2023-04-20

Program Details

Program : HAZWASTE  
 Program ID : CRK000063700  
 Interaction Type : Emergency/Haz Chem Rpt TIER2

Map Id: 17  
 Direction: SW  
 Distance: 0.559 mi., 2950 ft.  
 Elevation: 1184 ft.  
 Relative: Lower

**Site Name :** WENATCHEE COCA COLA BOTTLING CO  
 OF WA  
 3400 5TH ST SE  
 WENATCHEE, WA 98802

**Database(s) :** [ALL SITES - WA, FRS, T 2 - WA] **(cont.)**

**Envirosite ID:** 52568709  
**EPA ID:** N/R

ALL SITES - WA **(cont.)**

Interaction Type Description : Businesses that store 10,000 pounds or more of a hazardous chemical or 500 pounds or less, depending on the chemical, of an extremely hazardous chemical on site at any one time must report annually. Reports are sent to the State Emergency Response Commission (represented by Ecology) Local Emergency Planning Committees, and local fire departments for emergency planning. (product, not waste)

Status : Active  
 Start Date : 2005-03-01  
 End Date : N/R  
 SIC : N/R  
 NAICS : N/R

FRS

Facility Name : WENATCHEE COCA COLA BOTTLING CO OF WA  
 Facility Address : 3400 5TH ST SE, WENATCHEE, WA 98802  
 County : DOUGLAS

Site Details

Registry ID : 110056488019  
 FRS Facility URL : [Click here for hyperlink provided by the agency.](#)  
 Last Date in Agency List : 2017-12-07

Source Description

Source Description :

The WA-FSIS provides a means to query and display data maintained by the Washington Department of Ecology. This system contains key information for each facility/site that is currently, or has been, of interest to the Air Quality, Dam Safety, Hazardous Waste, Toxics Cleanup, and Water Quality Programs.

FRS Environmental Interest

Source and System ID : WA-FSIS - 9113856

T 2 - WA

Facility Name : WENATCHEE COCA COLA BOTTLING CO OF WA  
 Facility Address : 3400 5TH ST SE, WENATCHEE, 98802  
 County : Douglas

Facility/Site ID : 9113856  
 Alternate Name : N/R  
 Program Name : N/R  
 WRIA : 44  
 Legislative District : 12  
 Congressional District : 4  
 Ecology Region : CRO  
 Ecology Program Phone : (360) 407-6171

Map Id: 17  
 Direction: SW  
 Distance: 0.559 mi., 2950 ft.  
 Elevation: 1184 ft.  
 Relative: Lower

**Site Name :** WENATCHEE COCA COLA BOTTLING CO  
 OF WA  
 3400 5TH ST SE  
 WENATCHEE, WA 98802

**Database(s) :** [ALL SITES - WA, FRS, T 2 - WA] **(cont.)**

**Envirosite ID:** 52568709  
**EPA ID:** N/R

T 2 - WA **(cont.)**

Tribal Land : N  
 Latitude : 47.39615  
 Longitude : -120.21545  
 Last Date in Agency List : 2023-04-21

Program Details

Program : HAZWASTE  
 Interaction Type : Emergency/Haz Chem Rpt TIER2

Interaction Type Description : Businesses that store 10,000 pounds or more of a hazardous chemical or 500 pounds or less, depending on the chemical, of an extremely hazardous chemical on site at any one time must report annually. Reports are sent to the State Emergency Response Commission (represented by Ecology) Local Emergency Planning Committees, and local fire departments for emergency planning. (product, not waste)

Status : Active  
 Start Date : 2005-03-01  
 End Date : N/R  
 SIC : N/R  
 NAICS : N/R

Map Id: 18  
 Direction: SE  
 Distance: 0.559 mi., 2955 ft.  
 Elevation: 1241 ft.  
 Relative: Higher

**Site Name :** EXECUTIVE FLIGHT INC  
 PANGBORN AIRPORT  
 EAST WENATCHEE, WA 98802

**Database(s) :** [ALL SITES - WA, ECHO, FRS,  
 RCRA\_NONGEN, VCP - WA]

**Envirosite ID:** 20365572  
**EPA ID:** N/R

ALL SITES - WA

Facility Name : Executive Flight Inc  
 Facility Address : PANGBORN AIRPORT, EAST WENATCHEE, 98802  
 County : Douglas

Facility/Site ID : 76445315  
 Alternate Name : N/R  
 Program Name : N/R  
 WRIA : 44  
 Legislative District : 12  
 Congressional District : 4  
 Ecology Region : CRO  
 Ecology Program Phone : (360) 407-6734  
 Tribal Land : N  
 Latitude : 47.39607  
 Longitude : -120.19924  
 Last Date in Agency List : 2023-04-20

Map Id: 18  
 Direction: SE  
 Distance: 0.559 mi., 2955 ft.  
 Elevation: 1241 ft.  
 Relative: Higher

**Site Name :** EXECUTIVE FLIGHT INC  
 PANGBORN AIRPORT  
 EAST WENATCHEE, WA 98802

**Database(s) :** [ALL SITES - WA, ECHO, FRS,  
 RCRA\_NONGEN, VCP - WA] **(cont.)**

Envirosite ID: 20365572  
 EPA ID: N/R

ALL SITES - WA **(cont.)**

Program Details

Program : HAZWASTE  
 Program ID : WAD067681700  
 Interaction Type : Hazardous Waste Generator

Interaction Type Description : Facilities that generate any quantity of a dangerous waste. They may be classified as SQG, MQG, or LQG depending on hazardous waste generated for a given month.

Status : Inactive  
 Start Date : 1988-09-21  
 End Date : 1989-02-12  
 SIC : N/R  
 NAICS : N/R

ECHO

Facility Name : EXECUTIVE FLIGHT INC  
 Facility Address : PANGBORN AIRPORT, EAST WENATCHEE, WA 98802  
 County : DOUGLAS

Last Inspection Date : N/R  
 Registry ID : 110008216581  
 FIPS Code : 53017  
 EPA Region : 10  
 Inspection Count : 0  
 Last Inspection Days : N/R  
 Informal Count : 0  
 Last Informal Action Date : N/R  
 Formal Action Count : 0  
 Last Formal Action Date : N/R  
 Total Penalties : 0  
 Penalty Count : N/R  
 Last Penalty Date : N/R  
 Last Penalty Amount : N/R  
 QTRS IN NC : 0  
 Programs IN SNC : 0  
 Current Compliance Status : No Violation Identified  
 Three-Year Compliance Status : \_\_\_\_\_  
 Collection Method : N/R  
 Reference Point : N/R  
 Accuracy Meters : 17533  
 Derived Tribes : N/R  
 Derived HUC : 17020010  
 Derived WBD : 170200100313  
 Derived STCTY FIPS : 53017  
 Derived Zip : 98802  
 Derived CD113 : 04  
 Derived CB2010 : 530179503003007  
 MYRTK Universe : NNN  
 NPDES IDs : N/R  
 CWA Permit Types : N/R  
 CWA Compliance Tracking : N/R  
 CWA NAICS : N/R  
 CWA SICS : N/R

Map Id: 18  
 Direction: SE  
 Distance: 0.559 mi., 2955 ft.  
 Elevation: 1241 ft.  
 Relative: Higher

**Site Name :** EXECUTIVE FLIGHT INC  
 PANGBORN AIRPORT  
 EAST WENATCHEE, WA 98802

**Database(s) :** [ALL SITES - WA, ECHO, FRS,  
 RCRA\_NONGEN, VCP - WA] **(cont.)**

Envirosite ID: 20365572  
 EPA ID: N/R

ECHO **(cont.)**

CWA Inspection Count :	N/R
CWA Last Inspection Days :	N/R
CWA Informal Count :	N/R
CWA Formal Action Count :	N/R
CWA Last Formal Action Date :	N/R
CWA Penalties :	N/R
CWA Last Penalty Date :	N/R
CWA Last Penalty Amount :	N/R
CWA Quarters IN NC :	N/R
CWA Current Compliance Status :	N/R
CWA Current SNC Flag :	N
CWA 13 Quarters Compliance Status :	N/R
CWA 13 Quarters Effluent Exceedances:	N/R
CWA Three-Year QNCR Codes :	N/R
DFR URL :	<a href="#">Click here for hyperlink provided by the agency.</a>
Facility SIC :	N/R
Facility NAICS :	488119 - Other Airport Operations
Facility Last Inspection EPA Date :	N/R
Facility Last Inspection State Date :	N/R
Facility Last Formal Act EPA Date :	N/R
Facility Last Formal Act State Date :	N/R
Facility Last Informal Act EPA Date :	N/R
Facility Last Informal Act State Date:	N/R
Facility Federal Agency :	N/R
TRI Reporter :	N/R
Facility Imp Water Flag :	N/R
Current SNC Flag :	N
Indian County Flag :	N
Federal Flag :	N/R
US Mexico Border Flag :	N/R
Chesapeak Bay Flag :	N/R
AIR Flag :	N
NPDES Flag :	N
SDWIS Flag :	N
RCRA Flag :	Y
TRI Flag :	N
GHG Flag :	N
Major Flag :	N/R
Active Flag :	N/R
NAA Flag :	N
Latitude :	47.396056
Longitude :	-120.199222
Last Date in Agency List :	2023-01-16

FRS

Facility Name :	EXECUTIVE FLIGHT INC
Facility Address :	PANGBORN AIRPORT, EAST WENATCHEE, WA 98802
County :	DOUGLAS

Site Details

Registry ID :	110008216581
FRS Facility URL :	<a href="#">Click here for hyperlink provided by the agency.</a>
Last Date in Agency List :	2023-02-13

Map Id: 18  
 Direction: SE  
 Distance: 0.559 mi., 2955 ft.  
 Elevation: 1241 ft.  
 Relative: Higher

**Site Name :** EXECUTIVE FLIGHT INC  
 PANGBORN AIRPORT  
 EAST WENATCHEE, WA 98802

**Database(s) :** [ALL SITES - WA, ECHO, FRS,  
 RCRA\_NONGEN, VCP - WA] **(cont.)**

**EnviroSite ID:** 20365572  
**EPA ID:** N/R

**FRS (cont.)**

Source Description

Source Description :

RCRAInfo is EPA's comprehensive information system that supports the Resource Conservation and Recovery Act (RCRA) of 1976 and the Hazardous and Solid Waste Amendments (HSWA) of 1984 through the tracking of events and activities related to facilities that generate, transport, and treat, store, or dispose of hazardous waste. RCRAInfo allows RCRA program staff to track the notification, permit, compliance, and corrective action activities required under RCRA. RCRAInfo also supports generation of the National Hazardous Waste Biennial Report. All generators and treatment, storage, and disposal facilities who handle hazardous waste are required to report to the EPA Administrator at least once every two years to support creation of the Biennial Report.

FRS Environmental Interest

Source and System ID : RCRAINFO - WAD067681700

RCRA\_NONGEN

Facility Name : EXECUTIVE FLIGHT INC  
 Facility Address : PANGBORN AIRPORT, EAST WENATCHEE, WA 98802  
 County : DOUGLAS

Date Form Received by Agency : 1989-02-22  
 EPA ID : WAD067681700  
 Mailing Address : PO BOX 2255, WENATCHEE, WA 98807  
 Contact : N/R  
 Contact Address : N/R  
 Contact Country : N/R  
 Contact Telephone : N/R  
 Contact Email : N/R  
 EPA Region : 10  
 Land Type : Other land type  
 Source Type : Implementer  
 Classification : Not a generator, verified  
 Description : Not a generator, verified  
 Last Date in Agency List : 2023-03-28

Owner/Operator Summary

Owner/Operator Name : EXECUTIVE FLIGHT INC  
 Owner/Operator Address : PANGBORN AIRPORT, EAST WENATCHEE, WA 98802  
 Owner/Operator Country : US  
 Owner/Operator Telephone : 000-000-0000  
 Owner/Operator Email : N/R  
 Owner/Operator Fax : N/R  
 Legal Status : Private  
 Owner/Operator Type : Operator  
 Owner/Operator Start Date : N/R  
 Owner/Operator End Date : N/R

Owner/Operator Name : EXECUTIVE FLIGHT INC  
 Owner/Operator Address : PO BOX 2255, WENATCHEE, WA 98807

Map Id: 18  
 Direction: SE  
 Distance: 0.559 mi., 2955 ft.  
 Elevation: 1241 ft.  
 Relative: Higher

**Site Name :** EXECUTIVE FLIGHT INC  
 PANGBORN AIRPORT  
 EAST WENATCHEE, WA 98802

**Database(s) :** [ALL SITES - WA, ECHO, FRS,  
 RCRA\_NONGEN, VCP - WA] **(cont.)**

Envirosite ID: 20365572  
 EPA ID: N/R

RCRA\_NONGEN **(cont.)**

Owner/Operator Country : US  
 Owner/Operator Telephone : 000-000-0000  
 Owner/Operator Email : N/R  
 Owner/Operator Fax : N/R  
 Legal Status : Private  
 Owner/Operator Type : Owner  
 Owner/Operator Start Date : 1996-05-02  
 Owner/Operator End Date : N/R

Owner/Operator Name : EXECUTIVE FLIGHT INC  
 Owner/Operator Address : PANGBORN AIRPORT, EAST WENATCHEE, WA 98802  
 Owner/Operator Country : US  
 Owner/Operator Telephone : 000-000-0000  
 Owner/Operator Email : N/R  
 Owner/Operator Fax : N/R  
 Legal Status : Private  
 Owner/Operator Type : Owner  
 Owner/Operator Start Date : N/R  
 Owner/Operator End Date : N/R

Handler Activities Summary

U.S. Importer of Hazardous Waste : N  
 Mixed Waste (Haz. and Radioactive) : N  
 Recycler of Hazardous Waste : N  
 Transporter of Hazardous Waste : N  
 Treater, Storer or Disposer of HW : N  
 Underground Injection Activity : N  
 On-site Burner Exemption : N  
 Furnace Exemption : N  
 Used Oil Fuel Burner : N  
 Used Oil Processor : N  
 Used Oil Refiner : N  
 Used Oil Fuel Marketer to Burner : N  
 Used Oil Specification Marketer : N  
 Used Oil Transfer Facility : N  
 Used Oil Transporter : N

Historical Generators

Date Form Received by Agency : 1989-02-21  
 Facility Name : EXECUTIVE FLIGHT INC  
 Classification : Not a generator, verified

Notices of Violations Summary

Regulation Violated : N

VCP - WA

Facility Name : Executive Flight Inc  
 Facility Address : PANGBORN AIRPORT, EAST WENATCHEE, 98802



Map Id: 18  
 Direction: SE  
 Distance: 0.559 mi., 2955 ft.  
 Elevation: 1241 ft.  
 Relative: Higher

**Site Name :** EXECUTIVE FLIGHT INC  
 PANGBORN AIRPORT  
 EAST WENATCHEE, WA 98802

**Database(s) :** [ALL SITES - WA, ECHO, FRS,  
 RCRA\_NONGEN, VCP - WA] **(cont.)**

**Envirosite ID:** 20365572  
**EPA ID:** N/R

VCP - WA **(cont.)**

County : Douglas

Facility/Site ID : 76445315  
 Alternate Name : N/R  
 Program Name : N/R  
 WRIA : 44  
 Legislative District : 12  
 Congressional District : 4  
 Ecology Region : CRO  
 Ecology Program Phone : (360) 407-7224  
 Tribal Land : No  
 Latitude : 47.39607  
 Longitude : -120.199  
 Last Date in Agency List : 2017-10-24

Program Details

Program : TOXICS  
 Program ID : N/R  
 Interaction Type : Voluntary Cleanup Sites

Interaction Type Description : For a fee, Ecology staff will review an independent cleanup report(s) and provide a written decision about the adequacy of the cleanup actions taken and described in the report.

Status : N/R  
 Start Date : 2001-09-18  
 End Date : 2002-03-27  
 SIC : 5983 - FUEL OIL DEALERS  
 NAICS : N/R

Map Id: B19  
 Direction: N  
 Distance: 0.560 mi., 2957 ft.  
 Elevation: 1243 ft.  
 Relative: Higher

**Site Name :** Western Cascades Pit  
 N/R  
 EAST WENATCHEE, WA 98801

**Database(s) :** [ALL SITES - WA]

**Envirosite ID:** 19725590  
**EPA ID:** N/R

ALL SITES - WA

Facility Name : Western Cascades Pit  
 Facility Address : EAST WENATCHEE, 98801  
 County : Douglas

Facility/Site ID : 21001  
 Alternate Name : N/R  
 Program Name : N/R  
 WRIA : 44

Map Id: B19  
 Direction: N  
 Distance: 0.560 mi., 2957 ft.  
 Elevation: 1243 ft.  
 Relative: Higher

**Site Name :** Western Cascades Pit  
 N/R  
 EAST WENATCHEE, WA 98801  
**Database(s) :** [ALL SITES - WA] **(cont.)**

**Envirosite ID:** 19725590  
**EPA ID:** N/R

ALL SITES - WA **(cont.)**

Legislative District : 12  
 Congressional District : 4  
 Ecology Region : CRO  
 Ecology Program Phone : (360) 407-6712  
 Tribal Land : N  
 Latitude : 47.4102  
 Longitude : -120.20865  
 Last Date in Agency List : 2023-04-20

Program Details

Program : AIRQUAL  
 Program ID : N/R  
 Interaction Type : Enforcement Final

Interaction Type Description : An Enforcement action (i.e. Penalty, Order, Notice) was finalized and issued to the respective party, indicating the enforcement action was taken. The start and end date listed in the database are both the date the action was issued to the responsible party.

Status : Active  
 Start Date : 2010-12-23  
 End Date : N/R  
 SIC : N/R  
 NAICS : N/R

Map Id: C20  
 Direction: NW  
 Distance: 0.573 mi., 3026 ft.  
 Elevation: 1203 ft.  
 Relative: Lower

**Site Name :** ACTAPIO APL DATA CENTER  
 207 N UNITED SAKURA DR  
 EAST WENATCHEE | East Wenatchee, WA  
 98802  
**Database(s) :** [ALL SITES - WA, T 2 - WA]

**Envirosite ID:** 52568707  
**EPA ID:** N/R

ALL SITES - WA

Facility Name : ACTAPIO APL DATA CENTER  
 Facility Address : 207 N UNITED SAKURA DR, EAST WENATCHEE, 98802  
 County : N/R

Facility/Site ID : 99997067  
 Alternate Name : N/R  
 Program Name : N/R  
 WRIA : 44  
 Legislative District : 12  
 Congressional District : 4  
 Ecology Region : CRO  
 Ecology Program Phone : (360) 407-6171  
 Tribal Land : N  
 Latitude : 47.407268

Map Id: C20  
 Direction: NW  
 Distance: 0.573 mi., 3026 ft.  
 Elevation: 1203 ft.  
 Relative: Lower

**Site Name :** ACTAPIO APL DATA CENTER  
 207 N UNITED SAKURA DR  
 EAST WENATCHEE | East Wenatchee, WA  
 98802

**Database(s) :** [ALL SITES - WA, T 2 - WA] **(cont.)**

**Envirosite ID:** 52568707  
**EPA ID:** N/R

ALL SITES - WA **(cont.)**

Longitude : -120.214236  
 Last Date in Agency List : 2023-04-20

Program Details

Program : N/R  
 Program ID : N/R  
 Interaction Type : Emergency/Haz Chem Rpt TIER2

Interaction Type Description : Businesses that store 10,000 pounds or more of a hazardous chemical or 500 pounds or less, depending on the chemical, of an extremely hazardous chemical on site at any one time must report annually. Reports are sent to the State Emergency Response Commission (represented by Ecology) Local Emergency Planning Committees, and local fire departments for emergency planning. (product, not waste)

Status : Active  
 Start Date : 2022-05-06  
 End Date : N/R  
 SIC : N/R  
 NAICS : N/R

T 2 - WA

Facility Name : ACTAPIO APL DATA CENTER  
 Facility Address : 207 N United Sakura Dr, East Wenatchee, 98802  
 County : N/R

Facility/Site ID : 99997067  
 Alternate Name : N/R  
 Program Name : N/R  
 WRIA : 44  
 Legislative District : 12  
 Congressional District : 4  
 Ecology Region : CRO  
 Ecology Program Phone : (360) 407-6171  
 Tribal Land : N  
 Latitude : 47.407268  
 Longitude : -120.214236  
 Last Date in Agency List : 2023-04-21

Program Details

Program : N/R  
 Interaction Type : Emergency/Haz Chem Rpt TIER2

Interaction Type Description : Businesses that store 10,000 pounds or more of a hazardous chemical or 500 pounds or less, depending on the chemical, of an extremely hazardous chemical on site at any one time must report annually. Reports are sent to the State Emergency Response Commission (represented by Ecology) Local Emergency Planning Committees, and local fire departments for emergency planning. (product, not waste)

Map Id: C20  
 Direction: NW  
 Distance: 0.573 mi., 3026 ft.  
 Elevation: 1203 ft.  
 Relative: Lower

**Site Name :** ACTAPIO APL DATA CENTER  
 207 N UNITED SAKURA DR  
 EAST WENATCHEE | East Wenatchee, WA  
 98802

**Database(s) :** [ALL SITES - WA, T 2 - WA] **(cont.)**

**Envirosite ID:** 52568707  
**EPA ID:** N/R

T 2 - WA **(cont.)**

Status :	Active
Start Date :	2022-05-06
End Date :	N/R
SIC :	N/R
NAICS :	N/R

Map Id: C21  
 Direction: NW  
 Distance: 0.576 mi., 3042 ft.  
 Elevation: 1203 ft.  
 Relative: Lower

**Site Name :** APL DATA CENTER | GRANT ROAD  
 ORCHARD | GRANT ROAD ORCHARD  
 CLOSED  
 3555 GRANT RD  
 EAST WENATCHEE | East Wenatchee, WA  
 98802

**Database(s) :** [ALL SITES - WA, ECHO, EPA UST, FRS,  
 ICIS, INACTIVE PCS, PCS FACILITY, UST -  
 WA]

**Envirosite ID:** 52568710  
**EPA ID:** N/R

ALL SITES - WA

Facility Name :	APL Data Center
Facility Address :	3555 GRANT RD, EAST WENATCHEE, 98802
County :	Douglas

Facility/Site ID :	47069
Alternate Name :	N/R
Program Name :	N/R
WRIA :	44
Legislative District :	12
Congressional District :	4
Ecology Region :	CRO
Ecology Program Phone :	(360) 407-6806
Tribal Land :	N
Latitude :	47.408921
Longitude :	-120.215027
Last Date in Agency List :	2023-04-20

Facility/Site ID :	47069
Alternate Name :	N/R
Program Name :	N/R
WRIA :	44
Legislative District :	12
Congressional District :	4
Ecology Region :	CRO
Ecology Program Phone :	(360) 407-6400
Tribal Land :	N
Latitude :	47.408921
Longitude :	-120.215027

Map Id: C21  
 Direction: NW  
 Distance: 0.576 mi., 3042 ft.  
 Elevation: 1203 ft.  
 Relative: Lower

**Site Name :** APL DATA CENTER | GRANT ROAD ORCHARD | GRANT ROAD ORCHARD CLOSED  
 3555 GRANT RD  
 EAST WENATCHEE | East Wenatchee, WA 98802

**Database(s) :** [ALL SITES - WA, ECHO, EPA UST, FRS, ICIS, INACTIVE PCS, PCS FACILITY, UST - WA] **(cont.)**

**Envirosite ID:** 52568710  
**EPA ID:** N/R

ALL SITES - WA **(cont.)**

Last Date in Agency List : 2023-04-20

Program Details

Program : AIRQUAL  
 Program ID : B0170068  
 Interaction Type : Air Qual Annual Reg Source

Interaction Type Description : Small sources NOT governed by state or federal operating permit programs because actual or potential emissions fall below program thresholds. See Chapter 173-400 WAC.

Status : Active  
 Start Date : 2019-08-22  
 End Date : N/R  
 SIC : N/R  
 NAICS : N/R

Program : AIRQUAL  
 Program ID : B0170068  
 Interaction Type : Construction SW GP

Interaction Type Description : General permit issued to owner/operators of construction projects that disturb 1 or more acres of land through clearing, grading, excavating, or stockpiling of fill material that discharge stormwater to state waters.

Status : Active  
 Start Date : 2018-01-24  
 End Date : N/R  
 SIC : N/R  
 NAICS : N/R

Facility Name : GRANT ROAD ORCHARD CLOSED  
 Facility Address : 3555 GRANT RD, EAST WENATCHEE, 98802  
 County : N/R

Facility/Site ID : 25467925  
 Alternate Name : N/R  
 Program Name : N/R  
 WRIA : 44  
 Legislative District : 12  
 Congressional District : 4  
 Ecology Region : CRO  
 Ecology Program Phone : (360) 407-7224  
 Tribal Land : N  
 Latitude : 47.406845  
 Longitude : -120.212831

Map Id: C21  
 Direction: NW  
 Distance: 0.576 mi., 3042 ft.  
 Elevation: 1203 ft.  
 Relative: Lower

**Site Name :** APL DATA CENTER | GRANT ROAD  
 ORCHARD | GRANT ROAD ORCHARD  
 CLOSED  
 3555 GRANT RD  
 EAST WENATCHEE | East Wenatchee, WA  
 98802

**Database(s) :** [ALL SITES - WA, ECHO, EPA UST, FRS,  
 ICIS, INACTIVE PCS, PCS FACILITY, UST -  
 WA] **(cont.)**

Envirosite ID: 52568710  
 EPA ID: N/R

ALL SITES - WA **(cont.)**

Last Date in Agency List : 2023-04-20

Program Details

Program : N/R  
 Program ID : N/R  
 Interaction Type : Underground Storage Tank

Interaction Type Description : Any one or combination of tanks (including connecting underground pipes) that is used to contain regulated substances and has a tank volume of ten percent or more beneath the surface of the ground. This term does not include any of the exempt UST systems specified in WAC 173-360-110(2) or any piping connected thereto. See WAC 173-360

Status : Inactive  
 Start Date : 1999-09-30  
 End Date : 1999-12-31  
 SIC : N/R  
 NAICS : N/R

ECHO

Facility Name : APL DATA CENTER  
 Facility Address : 3555 GRANT RD, EAST WENATCHEE, WA 98802  
 County : DOUGLAS COUNTY

Last Inspection Date : 2018-11-26  
 Registry ID : 110070228022  
 FIPS Code : 53017  
 EPA Region : 10  
 Inspection Count : 1  
 Last Inspection Days : 1469  
 Informal Count : 0  
 Last Informal Action Date : N/R  
 Formal Action Count : 0  
 Last Formal Action Date : N/R  
 Total Penalties : 0  
 Penalty Count : N/R  
 Last Penalty Date : N/R  
 Last Penalty Amount : N/R  
 QTRS IN NC : 1  
 Programs IN SNC : 0  
 Current Compliance Status : N/R  
 Three-Year Compliance Status : S  
 Collection Method : ADDRESS MATCHING-HOUSE NUMBER  
 Reference Point : ENTRANCE POINT OF A FACILITY OR STATION  
 Accuracy Meters : 50  
 Derived Tribes : N/R  
 Derived HUC : 17020010

Map Id: C21  
 Direction: NW  
 Distance: 0.576 mi., 3042 ft.  
 Elevation: 1203 ft.  
 Relative: Lower

**Site Name :** APL DATA CENTER | GRANT ROAD  
 ORCHARD | GRANT ROAD ORCHARD  
 CLOSED  
 3555 GRANT RD  
 EAST WENATCHEE | East Wenatchee, WA  
 98802

**Database(s) :** [ALL SITES - WA, ECHO, EPA UST, FRS,  
 ICIS, INACTIVE PCS, PCS FACILITY, UST -  
 WA] **(cont.)**

Envirosite ID: 52568710  
 EPA ID: N/R

ECHO **(cont.)**

Derived WBD :	170200100313
Derived STCTY FIPS :	53017
Derived Zip :	98802
Derived CD113 :	04
Derived CB2010 :	530179503003011
MYRTK Universe :	NNN
NPDES IDs :	WAR306246
CWA Permit Types :	Minor
CWA Compliance Tracking :	Off
CWA NAICS :	N/R
CWA SICS :	1794
CWA Inspection Count :	1
CWA Last Inspection Days :	1468
CWA Informal Count :	N/R
CWA Formal Action Count :	N/R
CWA Last Formal Action Date :	N/R
CWA Penalties :	N/R
CWA Last Penalty Date :	N/R
CWA Last Penalty Amount :	N/R
CWA Quarters IN NC :	2
CWA Current Compliance Status :	Terminated Permit
CWA Current SNC Flag :	N
CWA 13 Quarters Compliance Status :	SS
CWA 13 Quarters Effluent Exceedances:	N/R
CWA Three-Year QNCR Codes :	N/R
DFR URL :	<a href="#">Click here for hyperlink provided by the agency.</a>
Facility SIC :	1794
Facility NAICS :	N/R
Facility Last Inspection EPA Date :	N/R
Facility Last Inspection State Date :	2018-11-26
Facility Last Formal Act EPA Date :	N/R
Facility Last Formal Act State Date :	N/R
Facility Last Informal Act EPA Date :	N/R
Facility Last Informal Act State Date:	N/R
Facility Federal Agency :	N/R
TRI Reporter :	N/R
Facility Imp Water Flag :	Y
Current SNC Flag :	N
Indian County Flag :	N
Federal Flag :	N/R
US Mexico Border Flag :	N/R
Chesapeak Bay Flag :	N/R
AIR Flag :	N
NPDES Flag :	Y
SDWIS Flag :	N
RCRA Flag :	N
TRI Flag :	N
GHG Flag :	N
Major Flag :	N/R
Active Flag :	N/R
NAA Flag :	N
Latitude :	47.405913



Map Id: C21  
 Direction: NW  
 Distance: 0.576 mi., 3042 ft.  
 Elevation: 1203 ft.  
 Relative: Lower

**Site Name :** APL DATA CENTER | GRANT ROAD ORCHARD | GRANT ROAD ORCHARD CLOSED  
 3555 GRANT RD  
 EAST WENATCHEE | East Wenatchee, WA 98802

**Database(s) :** [ALL SITES - WA, ECHO, EPA UST, FRS, ICIS, INACTIVE PCS, PCS FACILITY, UST - WA] **(cont.)**

Envirosite ID: 52568710  
 EPA ID: N/R

ECHO **(cont.)**

Longitude : -120.211188  
 Last Date in Agency List : 2023-01-16

EPA UST

Facility Name : GRANT ROAD ORCHARD  
 Facility Address : 3555 GRANT RD, East Wenatchee, Washington 98802  
 County : Douglas

Facility ID : WA25467925  
 Facility Status : Closed UST(s)  
 Open USTs : 0  
 Closed USTs : 2  
 Temporarily Out of Service USTs : 0  
 Date of Last Inspection : N/R  
 EPA Region : 10  
 Tribe : N/R  
 Facility ID 2 : N/R  
 Latitude : 47.40572  
 Longitude : -120.211248  
 Last Date in Agency List : 2023-01-30

Tank Details

Tank ID : WA25467925\_1  
 Tank Status : Closed  
 Installation Date : 1964-12-31  
 Removal Date : N/R  
 Capacity : N/R  
 Substances : A Leaded Gasoline  
 Tank Wall Type : N/R

Tank ID : WA25467925\_2  
 Tank Status : Closed  
 Installation Date : 1964-12-31  
 Removal Date : N/R  
 Capacity : N/R  
 Substances : N/R  
 Tank Wall Type : N/R

FRS

Facility Name : APL DATA CENTER  
 Facility Address : 3555 GRANT RD, EAST WENATCHEE, WA 98802  
 County : DOUGLAS COUNTY

Map Id: C21  
 Direction: NW  
 Distance: 0.576 mi., 3042 ft.  
 Elevation: 1203 ft.  
 Relative: Lower

**Site Name :** APL DATA CENTER | GRANT ROAD  
 ORCHARD | GRANT ROAD ORCHARD  
 CLOSED  
 3555 GRANT RD  
 EAST WENATCHEE | East Wenatchee, WA  
 98802

**Database(s) :** [ALL SITES - WA, ECHO, EPA UST, FRS,  
 ICIS, INACTIVE PCS, PCS FACILITY, UST -  
 WA] **(cont.)**

**Envirosite ID:** 52568710  
**EPA ID:** N/R

**FRS (cont.)**

Site Details

Registry ID : 110070228022  
 FRS Facility URL : [Click here for hyperlink provided by the agency.](#)  
 Last Date in Agency List : 2023-02-13

Source Description

Source Description :

The NPDES module of the Compliance Information System (ICIS) tracks surface water permits issued under the Clean Water Act. Under NPDES, all facilities that discharge pollutants from any point source into waters of the United States are required to obtain a permit. The permit will likely contain limits on what can be discharged, impose monitoring and reporting requirements, and include other provisions to ensure that the discharge does not adversely affect water quality.

FRS Environmental Interest

Source and System ID : ICIS - WAR306246

ICIS

Facility Name : APL DATA CENTER  
 Facility Address : 3555 GRANT RD, EAST WENATCHEE, WA 98802

Site Details

NPDES ID : WAR306246  
 ICIS Facility Interest ID : 3600866106  
 Facility UIN : 110070228022  
 Facility Type Code : Privately Owned Facility  
 Impaired Waters : 303(D) Listed  
 Latitude : 47.4089202  
 Longitude : -120.215026  
 Last Date in Agency List : 2023-04-11

INACTIVE PCS

Issue Date : 2015-11-18  
 Original Issue Date : 2015-11-18  
 Effective Date : 2018-04-06  
 Expiration Date : 2020-12-31  
 Retirement Date : N/R  
 Termination Date : 2019-08-28  
 Issuing Agency : State  
 Agency Type : State  
 Activity ID : 3601402473  
 External Permit Number : WAR306246

Map Id: C21  
 Direction: NW  
 Distance: 0.576 mi., 3042 ft.  
 Elevation: 1203 ft.  
 Relative: Lower

**Site Name :** APL DATA CENTER | GRANT ROAD  
 ORCHARD | GRANT ROAD ORCHARD  
 CLOSED  
 3555 GRANT RD  
 EAST WENATCHEE | East Wenatchee, WA  
 98802

**Database(s) :** [ALL SITES - WA, ECHO, EPA UST, FRS,  
 ICIS, INACTIVE PCS, PCS FACILITY, UST -  
 WA] **(cont.)**

Envirosite ID: 52568710  
 EPA ID: N/R

INACTIVE PCS **(cont.)**

Facility Type Indicator :	NON-POTW
Permit Type :	General Permit Covered Facility-NPDES)
Major Minor Status :	N
Permit Status :	Terminated
Total Design Flow Number :	N/R
Actual Average Flow Number :	N/R
State Water Body :	N/R
State Water Body Name :	N/R
Permit Name :	Actapio, Inc (fka YJ America, Inc.)
Permit Comp Status :	Y
RNC Tracking :	Y
Master External Permit Number :	WAR125725
TMDL Interface :	N/R
EDMR Authorization :	N
Pretreatment Indicator :	N/R
Last Date in Agency List :	2023-04-12

PCS FACILITY

Issue Date :	2015-11-18
Original Issue Date :	2015-11-18
Effective Date :	2018-04-06
Expiration Date :	2020-12-31
Retirement Date :	N/R
Termination Date :	N/R
Issuing Agency :	STATE
Agency Type :	State
Activity ID :	3601402473
External Permit Number :	WAR306246
Facility Type Indicator :	NON-POTW
Permit Type :	General Permit Covered Facility-NPDES)
Major Minor Status :	N
Permit Status :	Effective
Total Design Flow Number :	N/R
Actual Average Flow Number :	N/R
State Water Body :	N/R
State Water Body Name :	N/R
Permit Name :	Actapio, Inc (fka YJ America, Inc.)
Permit Comp Status :	Y
RNC Tracking :	Y
Master External Permit Number :	WAR125725
TMDL Interface :	N/R
EDMR Authorization :	N
Pretreatment Indicator :	N/R
Last Date in Agency List :	2019-07-16

UST - WA

Facility Name :	GRANT ROAD ORCHARD
Facility Address :	3555 GRANT RD, East Wenatchee, 98802
County :	Douglas

Map Id: C21  
 Direction: NW  
 Distance: 0.576 mi., 3042 ft.  
 Elevation: 1203 ft.  
 Relative: Lower

**Site Name :** APL DATA CENTER | GRANT ROAD  
 ORCHARD | GRANT ROAD ORCHARD  
 CLOSED  
 3555 GRANT RD  
 EAST WENATCHEE | East Wenatchee, WA  
 98802

**Database(s) :** [ALL SITES - WA, ECHO, EPA UST, FRS,  
 ICIS, INACTIVE PCS, PCS FACILITY, UST -  
 WA] **(cont.)**

Envirosite ID: 52568710  
 EPA ID: N/R

UST - WA **(cont.)**

Facility Site ID : 25467925  
 UST Site ID : 73  
 Tag Number(s) : N/R  
 Responsible Unit : Central  
 Is Active : No  
 Latitude : 47.406845  
 Longitude : -120.212831  
 Last Date in Agency List : 2023-04-24

Tank Details

Tank Name : 1  
 Tank Status : Removed  
 Install Date : 1964-12-31  
 Tank Upgrade Date : N/R  
 Tank Permanent Closure Date : N/R  
 Permit Expiration Date : N/R  
 Tank Material : Steel  
 Tank Construction : N/R  
 Tank Corrosion Protection : N/R  
 Tank Manifold : N/R  
 Tank Release Detection : N/R  
 Tank Tightness Test : N/R  
 Tank Spill Prevention : N/R  
 Capacity Range : N/R  
 Actual Capacity : N/R  
 Pipe Material : Steel  
 Pipe Construction : N/R  
 Pipe Corrosion Protection : N/R  
 Tank SFC : N/R  
 Dispenser SFC : N/R  
 Primary Pipe Release Detection : N/R  
 Secondary Pipe Release Detection : N/R  
 Pipe Pumping System : N/R  
 Pipe Install Date : N/R  
 Turbine Sump Construction : N/R  
 Tank Status Date : 1996-08-06  
 Tank Install Date : N/R  
 Tank Overfill Prevention : N/R

Compartments Details

Compartment Number : 1  
 Compartment Capacity : N/R  
 Substance Stored : Leaded Gasoline  
 Used Substance : N/R  
 Ecy Region : N/R

Map Id: C21  
 Direction: NW  
 Distance: 0.576 mi., 3042 ft.  
 Elevation: 1203 ft.  
 Relative: Lower

**Site Name :** APL DATA CENTER | GRANT ROAD  
 ORCHARD | GRANT ROAD ORCHARD  
 CLOSED  
 3555 GRANT RD  
 EAST WENATCHEE | East Wenatchee, WA  
 98802

**Database(s) :** [ALL SITES - WA, ECHO, EPA UST, FRS,  
 ICIS, INACTIVE PCS, PCS FACILITY, UST -  
 WA] **(cont.)**

EnviroSite ID: 52568710  
 EPA ID: N/R

UST - WA **(cont.)**

Tank Details

Tank Name :	2
Tank Status :	Removed
Install Date :	1964-12-31
Tank Upgrade Date :	N/R
Tank Permanent Closure Date :	N/R
Permit Expiration Date :	N/R
Tank Material :	Steel
Tank Construction :	N/R
Tank Corrosion Protection :	N/R
Tank Manifold :	N/R
Tank Release Detection :	N/R
Tank Tightness Test :	N/R
Tank Spill Prevention :	N/R
Capacity Range :	N/R
Actual Capacity :	N/R
Pipe Material :	Steel
Pipe Construction :	N/R
Pipe Corrosion Protection :	N/R
Tank SFC :	N/R
Dispenser SFC :	N/R
Primary Pipe Release Detection :	N/R
Secondary Pipe Release Detection :	N/R
Pipe Pumping System :	N/R
Pipe Install Date :	N/R
Turbine Sump Construction :	N/R
Tank Status Date :	1996-08-06
Tank Install Date :	N/R
Tank Overfill Prevention :	N/R

Compartments Details

Compartment Number :	1
Compartment Capacity :	N/R
Substance Stored :	N/R
Used Substance :	N/R
Ecy Region :	N/R

Map Id: D22  
 Direction: WNW  
 Distance: 0.579 mi., 3058 ft.  
 Elevation: 1214 ft.  
 Relative: Lower

**Site Name :** LLOYD PALM CONST UM15 CRUSHER  
 GRANT RD AND UNION AVENUE  
 EAST WENATCHEE, WA 98801  
**Database(s) :** [ALL SITES - WA]

**Envirosite ID:** 6591400  
**EPA ID:** N/R

ALL SITES - WA

Facility Name : LLOYD PALM CONST UM15 CRUSHER  
 Facility Address : GRANT RD AND UNION AVENUE, EAST WENATCHEE, 98801  
 County : Douglas

Facility/Site ID : 4746

Alternate Name : Lloyd Palm Construction Eagle Impact Crusher 2, Lloyd Palm Construction UM15 Recycle Crusher 1

Program Name : Lloyd Palm Const Crusher 1, Lloyd Palm Const Crusher 2, Lloyd Palm Const Eagle Crusher, Lloyd Palm Const UM15 Crusher, Lloyd Palm Construction Eagle Impact Crusher 2, Lloyd Palm Construction UM15 Recycle Crusher 1

WRIA : 44  
 Legislative District : 12  
 Congressional District : 4  
 Ecology Region : CRO  
 Ecology Program Phone : (360) 407-6400  
 Tribal Land : No  
 Latitude : 47.405739  
 Longitude : -120.218322  
 Last Date in Agency List : 2016-03-09

Program Details

Program : WATQUAL  
 Program ID : WAG500107  
 Interaction Type : Sand and Gravel GP

Interaction Type Description : General permit issued to sand and gravel mining operators to regulate the discharge of pollutants to state waters.

Status : N/R  
 Start Date : 2009-08-04  
 End Date : N/R  
 SIC : N/R  
 NAICS : N/R

Map Id: D23  
 Direction: WNW  
 Distance: 0.588 mi., 3107 ft.  
 Elevation: 1214 ft.  
 Relative: Lower

**Site Name :** GREATER WENATCHEE IRRIGATION  
 N UNION AVE S9 T22N R21E  
 EAST WENATCHEE, WA 98902  
**Database(s) :** [ALL SITES - WA, FRS]

**Envirosite ID:** 6556393  
**EPA ID:** N/R

ALL SITES - WA

Facility Name : Greater Wenatchee Irrigation

Map Id: D23  
 Direction: WNW  
 Distance: 0.588 mi., 3107 ft.  
 Elevation: 1214 ft.  
 Relative: Lower

**Site Name :** GREATER WENATCHEE IRRIGATION  
 N UNION AVE S9 T22N R21E  
 EAST WENATCHEE, WA 98902  
**Database(s) :** [ALL SITES - WA, FRS] (*cont.*)

**EnviroSite ID:** 6556393  
**EPA ID:** N/R

ALL SITES - WA (*cont.*)

Facility Address : N UNION AVE S9 T22N R21E, EAST WENATCHEE, 98902  
 County : Douglas

Facility/Site ID : 2349247  
 Alternate Name : N/R  
 Program Name : N/R  
 WRIA : 44  
 Legislative District : 12  
 Congressional District : 4  
 Ecology Region : CRO  
 Ecology Program Phone : (360) 407-6712  
 Tribal Land : N  
 Latitude : 47.413158  
 Longitude : -120.207786  
 Last Date in Agency List : 2023-04-20

Program Details

Program : AIRQUAL  
 Program ID : N/R  
 Interaction Type : Enforcement Final

Interaction Type Description : An Enforcement action (i.e. Penalty, Order, Notice) was finalized and issued to the respective party, indicating the enforcement action was taken. The start and end date listed in the database are both the date the action was issued to the responsible party.

Status : Active  
 Start Date : 2009-02-17  
 End Date : N/R  
 SIC : N/R  
 NAICS : N/R

FRS

Facility Name : GREATER WENATCHEE IRRIGATION  
 Facility Address : N UNION AVE S9 T22N R21E, EAST WENATCHEE, WA 98902  
 County : DOUGLAS

Site Details

Registry ID : 110056470279  
 FRS Facility URL : [Click here for hyperlink provided by the agency.](#)  
 Last Date in Agency List : 2023-02-13

Source Description

Source Description :

The WA-FSIS provides a means to query and display data maintained by the Washington Department of Ecology. This system contains key information for each facility/site that is currently, or has been, of interest to the Air Quality, Dam Safety, Hazardous Waste, Toxics Cleanup, and Water Quality Programs.



Map Id: D23  
 Direction: WNW  
 Distance: 0.588 mi., 3107 ft.  
 Elevation: 1214 ft.  
 Relative: Lower

**Site Name :** GREATER WENATCHEE IRRIGATION  
 N UNION AVE S9 T22N R21E  
 EAST WENATCHEE, WA 98902

**Database(s) :** [ALL SITES - WA, FRS] **(cont.)**

**Envirosite ID:** 6556393  
**EPA ID:** N/R

FRS **(cont.)**

FRS Environmental Interest  
 Source and System ID : WA-FSIS - 2349247

Map Id: B24  
 Direction: N  
 Distance: 0.602 mi., 3181 ft.  
 Elevation: 1224 ft.  
 Relative: Lower

**Site Name :** Sun Rental - 291 Urban Industrial Way  
 291 URBAN INDUSTRIAL WAY  
 EAST WENATCHEE | East Wenatchee, WA  
 98802

**Database(s) :** [ALL SITES - WA, T 2 - WA]

**Envirosite ID:** 52568708  
**EPA ID:** N/R

ALL SITES - WA

Facility Name : Sun Rental - 291 Urban Industrial Way  
 Facility Address : 291 URBAN INDUSTRIAL WAY, EAST WENATCHEE, 98802  
 County : Douglas

Facility/Site ID : 72123  
 Alternate Name : N/R  
 Program Name : N/R  
 WRIA : 44  
 Legislative District : 12  
 Congressional District : 4  
 Ecology Region : CRO  
 Ecology Program Phone : (360) 407-6171  
 Tribal Land : N  
 Latitude : 47.410801  
 Longitude : -120.20788  
 Last Date in Agency List : 2023-04-20

Facility/Site ID : 72123  
 Alternate Name : N/R  
 Program Name : N/R  
 WRIA : 44  
 Legislative District : 12  
 Congressional District : 4  
 Ecology Region : CRO  
 Ecology Program Phone : (360) 407-6400  
 Tribal Land : N  
 Latitude : 47.410801  
 Longitude : -120.20788  
 Last Date in Agency List : 2023-04-20

Program Details  
 Program : WATQUAL  
 Program ID : 36179  
 Interaction Type : Emergency/Haz Chem Rpt TIER2

Map Id: B24  
 Direction: N  
 Distance: 0.602 mi., 3181 ft.  
 Elevation: 1224 ft.  
 Relative: Lower

**Site Name :** Sun Rental - 291 Urban Industrial Way  
 291 URBAN INDUSTRIAL WAY  
 EAST WENATCHEE | East Wenatchee, WA  
 98802

**Database(s) :** [ALL SITES - WA, T 2 - WA] **(cont.)**

**Envirosite ID:** 52568708  
**EPA ID:** N/R

ALL SITES - WA **(cont.)**

Interaction Type Description : Businesses that store 10,000 pounds or more of a hazardous chemical or 500 pounds or less, depending on the chemical, of an extremely hazardous chemical on site at any one time must report annually. Reports are sent to the State Emergency Response Commission (represented by Ecology) Local Emergency Planning Committees, and local fire departments for emergency planning. (product, not waste)

Status : Active  
 Start Date : 2023-02-16  
 End Date : N/R  
 SIC : N/R  
 NAICS : N/R

Program : WATQUAL  
 Program ID : 36179  
 Interaction Type : UIC  
 Interaction Type Description : UIC  
 Status : Active  
 Start Date : 2021-10-01  
 End Date : N/R  
 SIC : N/R  
 NAICS : N/R

T 2 - WA

Facility Name : Sun Rental - 291 Urban Industrial Way  
 Facility Address : 291 Urban Industrial Way, East Wenatchee, 98802  
 County : Douglas

Facility/Site ID : 72123  
 Alternate Name : N/R  
 Program Name : N/R  
 WRIA : 44  
 Legislative District : 12  
 Congressional District : 4  
 Ecology Region : CRO  
 Ecology Program Phone : (360) 407-6171  
 Tribal Land : N  
 Latitude : 47.410801  
 Longitude : -120.20788  
 Last Date in Agency List : 2023-04-21

Program Details

Program : WATQUAL  
 Interaction Type : Emergency/Haz Chem Rpt TIER2

Map Id: B24  
 Direction: N  
 Distance: 0.602 mi., 3181 ft.  
 Elevation: 1224 ft.  
 Relative: Lower

**Site Name :** Sun Rental - 291 Urban Industrial Way  
 291 URBAN INDUSTRIAL WAY  
 EAST WENATCHEE | East Wenatchee, WA  
 98802

**Database(s) :** [ALL SITES - WA, T 2 - WA] **(cont.)**

**Envirosite ID:** 52568708  
**EPA ID:** N/R

T 2 - WA **(cont.)**

Interaction Type Description : Businesses that store 10,000 pounds or more of a hazardous chemical or 500 pounds or less, depending on the chemical, of an extremely hazardous chemical on site at any one time must report annually. Reports are sent to the State Emergency Response Commission (represented by Ecology) Local Emergency Planning Committees, and local fire departments for emergency planning. (product, not waste)

Status : Active  
 Start Date : 2023-02-16  
 End Date : N/R  
 SIC : N/R  
 NAICS : N/R

Map Id: B25  
 Direction: N  
 Distance: 0.612 mi., 3233 ft.  
 Elevation: 1246 ft.  
 Relative: Higher

**Site Name :** Wenatchee Valley Salvage | Wenatchee Valley Salvage & Recycling  
 295 URBAN INDUSTRIAL WAY  
 E. Wenatchee | EAST WENATCHEE, WA  
 98802

**Database(s) :** [ALL SITES - WA, SWRCY - WA, SWTIRE 3 - WA]

**Envirosite ID:** 6606798  
**EPA ID:** N/R

ALL SITES - WA

Facility Name : Wenatchee Valley Salvage & Recycling  
 Facility Address : 295 URBAN INDUSTRIAL WAY, EAST WENATCHEE, 98802  
 County : Douglas

Facility/Site ID : 20356  
 Alternate Name : N/R  
 Program Name : N/R  
 WRIA : 44  
 Legislative District : 12  
 Congressional District : 4  
 Ecology Region : CRO  
 Ecology Program Phone : (360) 407-6734  
 Tribal Land : N  
 Latitude : 47.41026  
 Longitude : -120.20696  
 Last Date in Agency List : 2023-04-20

Facility/Site ID : 20356  
 Alternate Name : N/R  
 Program Name : N/R  
 WRIA : 44  
 Legislative District : 12  
 Congressional District : 4  
 Ecology Region : CRO

Map Id: B25  
 Direction: N  
 Distance: 0.612 mi., 3233 ft.  
 Elevation: 1246 ft.  
 Relative: Higher

**Site Name :** Wenatchee Valley Salvage | Wenatchee Valley Salvage & Recycling  
 295 URBAN INDUSTRIAL WAY  
 E. Wenatchee | EAST WENATCHEE, WA 98802

**Database(s) :** [ALL SITES - WA, SWRCY - WA, SWTIRE 3 - WA] **(cont.)**

**EnviroSite ID:** 6606798  
**EPA ID:** N/R

ALL SITES - WA **(cont.)**

Ecology Program Phone : (360) 407-6400  
 Tribal Land : N  
 Latitude : 47.41026  
 Longitude : -120.20696  
 Last Date in Agency List : 2023-04-20

Program Details

Program : HAZWASTE  
 Program ID : N/R  
 Interaction Type : Revised Site Visit Program

Interaction Type Description : HWTR engages in a variety of field work, site visits, and contacts with sites. While most compliance related activity is recorded into the EPA's RCRAInfo system, the other types of activities are recorded into the Revised Site Visit Program (RSVP).

Status : Active  
 Start Date : 2011-08-25  
 End Date : N/R  
 SIC : N/R  
 NAICS : N/R

Program : HAZWASTE  
 Program ID : N/R  
 Interaction Type : UIC  
 Interaction Type Description : UIC  
 Status : Active  
 Start Date : 2010-01-01  
 End Date : N/R  
 SIC : N/R  
 NAICS : N/R

SWRCY - WA

Facility Name : Wenatchee Valley Salvage  
 Facility Address : 295 Urban Industrial Way, E. Wenatchee, WA 98802  
 County : Douglas

Site Details

Facility ID : 3262  
 Facility Type : Recycling (non-regulated)  
 Regulation : N/R  
 Permit Status : Recycle Survey  
 Operational Status : Operating  
 Year Closed : N/R  
 Ownership : PR  
 Phone : N/R  
 Public : Yes

Map Id: B25  
 Direction: N  
 Distance: 0.612 mi., 3233 ft.  
 Elevation: 1246 ft.  
 Relative: Higher

**Site Name :** Wenatchee Valley Salvage | Wenatchee Valley Salvage & Recycling  
 295 URBAN INDUSTRIAL WAY  
 E. Wenatchee | EAST WENATCHEE, WA 98802

**Database(s) :** [ALL SITES - WA, SWRCY - WA, SWTIRE 3 - WA] **(cont.)**

EnviroSite ID: 6606798  
 EPA ID: N/R

SWRCY - WA **(cont.)**

Region : Central Regional Office  
 Contact Name : Christina Warren  
 Contact Title : Manager  
 Contact Organization : Wenatchee Valley Salvage  
 Contact Address 1 : 228 W Commerce Ave, Moses Lake, WA 98837  
 Contact Address 2 : N/R  
 Contact Email : wvsr3@hotmail.com  
 Contact Primary Phone : (509) 886-7161  
 Contact Extension : N/R  
 Contact Fax : N/R  
 Recycle Survey ID : N/R  
 Latitude : N/R  
 Longitude : N/R  
 Last Date in Agency List : 2023-03-29

SWTIRE 3 - WA

Facility Name : Wenatchee Valley Salvage  
 Facility Address : 295 Urban Industrial Way, E. Wenatchee, WA 98802  
 County : Douglas

Permit Number : N/R  
 Year Opened : N/R  
 Year Closed : N/R  
 Facility Type : Recycling (non-regulated)  
 Operational Status : Operating  
 Permit Status : Recycle Survey  
 Regulation : N/R  
 Annual Report Required : No  
 Recycle Survey Required : Yes  
 Open To Public : Yes  
 Contact Name : Christina Warren  
 Contact Title : Manager  
 Contact Organization : Wenatchee Valley Salvage  
 Contact Address : 228 W Commerce Ave, Moses Lake, WA 98837  
 Contact Email : wvsr3@hotmail.com  
 Contact Phone : (509) 886-7161  
 Contact Phone Ext : N/R  
 Operator Name : N/R  
 Operator Title : N/R  
 Operator Organization : Wenatchee Valley Salvage  
 Operator Email : N/R  
 Recycle Survey ID : N/R  
 Web Address : N/R  
 Latitude : N/R  
 Longitude : N/R  
 Last Date in Agency List : 2022-01-31

Map Id: B26  
Direction: N  
Distance: 0.648 mi., 3419 ft.  
Elevation: 1239 ft.  
Relative: Higher

**Site Name :** Chamberlin Ag  
N/R  
East Wenatchee, WA 98802  
**Database(s) :** [ALL SITES - WA]

**Envirosite ID:** 20500443  
**EPA ID:** N/R

ALL SITES - WA

Facility Name : Chamberlin Ag  
Facility Address : East Wenatchee, 98802  
County : Douglas

Facility/Site ID : 79393  
Alternate Name : N/R  
Program Name : Chamberlin Ag  
WRIA : 44  
Legislative District : 12  
Congressional District : 4  
Ecology Region : CRO  
Ecology Program Phone : (360) 407-6400  
Tribal Land : N  
Latitude : 47.411487  
Longitude : -120.208488  
Last Date in Agency List : 2019-12-04

Program Details

Program : WATQUAL  
Program ID : WAR306118  
Interaction Type : Construction SW GP

Interaction Type Description : General permit issued to owner/operators of construction projects that disturb 1 or more acres of land through clearing, grading, excavating, or stockpiling of fill material that discharge stormwater to state waters.

Status : Active  
Start Date : 2017-12-22  
End Date : N/R  
SIC : N/R  
NAICS : N/R

Map Id: B27  
Direction: N  
Distance: 0.648 mi., 3424 ft.  
Elevation: 1239 ft.  
Relative: Higher

**Site Name :** CHAMBERLIN AG  
N 590 CHAMBERLIN  
EAST WENATCHEE | East Wenatchee, WA  
98802  
**Database(s) :** [ALL SITES - WA, ECHO, FRS, ICIS,  
INACTIVE PCS, PCS FACILITY, T 2 - WA]

**Envirosite ID:** 31026546  
**EPA ID:** N/R

ALL SITES - WA

Facility Name : Chamberlin Ag  
Facility Address : N 590 CHAMBERLIN, EAST WENATCHEE, 98802  
County : Douglas

Map Id: B27  
 Direction: N  
 Distance: 0.648 mi., 3424 ft.  
 Elevation: 1239 ft.  
 Relative: Higher

**Site Name :** CHAMBERLIN AG  
 N 590 CHAMBERLIN  
 EAST WENATCHEE | East Wenatchee, WA  
 98802

**Database(s) :** [ALL SITES - WA, ECHO, FRS, ICIS,  
 INACTIVE PCS, PCS FACILITY, T 2 - WA]  
**(cont.)**

Envirosite ID: 31026546  
 EPA ID: N/R

ALL SITES - WA (cont.)

Facility/Site ID : 79393  
 Alternate Name : N/R  
 Program Name : N/R  
 WRIA : 44  
 Legislative District : 12  
 Congressional District : 4  
 Ecology Region : CRO  
 Ecology Program Phone : (360) 407-6171  
 Tribal Land : N  
 Latitude : 47.411501  
 Longitude : -120.20847  
 Last Date in Agency List : 2023-04-20

Facility/Site ID : 79393  
 Alternate Name : N/R  
 Program Name : N/R  
 WRIA : 44  
 Legislative District : 12  
 Congressional District : 4  
 Ecology Region : CRO  
 Ecology Program Phone : (360) 407-6400  
 Tribal Land : N  
 Latitude : 47.411501  
 Longitude : -120.20847  
 Last Date in Agency List : 2023-04-20

Program Details

Program : HAZWASTE  
 Program ID : CRK000093410  
 Interaction Type : Emergency/Haz Chem Rpt TIER2

Interaction Type Description : Businesses that store 10,000 pounds or more of a hazardous chemical or 500 pounds or less, depending on the chemical, of an extremely hazardous chemical on site at any one time must report annually. Reports are sent to the State Emergency Response Commission (represented by Ecology) Local Emergency Planning Committees, and local fire departments for emergency planning. (product, not waste)

Status : Active  
 Start Date : 2019-12-30  
 End Date : N/R  
 SIC : N/R  
 NAICS : N/R

Program : HAZWASTE  
 Program ID : CRK000093410  
 Interaction Type : Industrial SW GP



Map Id: B27  
 Direction: N  
 Distance: 0.648 mi., 3424 ft.  
 Elevation: 1239 ft.  
 Relative: Higher

**Site Name :** CHAMBERLIN AG  
 N 590 CHAMBERLIN  
 EAST WENATCHEE | East Wenatchee, WA  
 98802

**Database(s) :** [ALL SITES - WA, ECHO, FRS, ICIS,  
 INACTIVE PCS, PCS FACILITY, T 2 - WA]  
**(cont.)**

Envirosite ID: 31026546  
 EPA ID: N/R

ALL SITES - WA (cont.)

Interaction Type Description : General permit issued to industries to regulate the discharge of contaminated stormwater to state waters.

Status : Active  
 Start Date : 2020-03-04  
 End Date : N/R  
 SIC : N/R  
 NAICS : N/R

Program : HAZWASTE  
 Program ID : CRK000093410  
 Interaction Type : Construction SW GP

Interaction Type Description : General permit issued to owner/operators of construction projects that disturb 1 or more acres of land through clearing, grading, excavating, or stockpiling of fill material that discharge stormwater to state waters.

Status : Active  
 Start Date : 2017-12-22  
 End Date : N/R  
 SIC : N/R  
 NAICS : N/R

ECHO

Facility Name : CHAMBERLIN AG  
 Facility Address : N 590 CHAMBERLIN, EAST WENATCHEE, WA 98802  
 County : N/R

Last Inspection Date : N/R  
 Registry ID : 110071180653  
 FIPS Code : 53017  
 EPA Region : 10  
 Inspection Count : 0  
 Last Inspection Days : N/R  
 Informal Count : 0  
 Last Informal Action Date : N/R  
 Formal Action Count : 0  
 Last Formal Action Date : N/R  
 Total Penalties : 0  
 Penalty Count : N/R  
 Last Penalty Date : N/R  
 Last Penalty Amount : N/R  
 QTRS IN NC : 1  
 Programs IN SNC : 0  
 Current Compliance Status : N/R  
 Three-Year Compliance Status :         S  
 Collection Method : GPS - UNSPECIFIED  
 Reference Point : POINT WHERE SUBSTANCE IS RELEASED  
 Accuracy Meters : 10  
 Derived Tribes : N/R  
 Derived HUC : 17020010

Map Id: B27  
 Direction: N  
 Distance: 0.648 mi., 3424 ft.  
 Elevation: 1239 ft.  
 Relative: Higher

**Site Name :** CHAMBERLIN AG  
 N 590 CHAMBERLIN  
 EAST WENATCHEE | East Wenatchee, WA  
 98802

**Database(s) :** [ALL SITES - WA, ECHO, FRS, ICIS,  
 INACTIVE PCS, PCS FACILITY, T 2 - WA]  
**(cont.)**

Envirosite ID: 31026546  
 EPA ID: N/R

ECHO (cont.)

Derived WBD :	170200100313
Derived STCTY FIPS :	53017
Derived Zip :	98802
Derived CD113 :	04
Derived CB2010 :	530179503003001
MYRTK Universe :	NNN
NPDES IDs :	WAR306118
CWA Permit Types :	Minor
CWA Compliance Tracking :	Off
CWA NAICS :	N/R
CWA SICS :	1794
CWA Inspection Count :	N/R
CWA Last Inspection Days :	N/R
CWA Informal Count :	N/R
CWA Formal Action Count :	N/R
CWA Last Formal Action Date :	N/R
CWA Penalties :	N/R
CWA Last Penalty Date :	N/R
CWA Last Penalty Amount :	N/R
CWA Quarters IN NC :	1
CWA Current Compliance Status :	Terminated Permit
CWA Current SNC Flag :	N
CWA 13 Quarters Compliance Status :	_____S
CWA 13 Quarters Effluent Exceedances:	N/R
CWA Three-Year QNCR Codes :	N/R
DFR URL :	<a href="#">Click here for hyperlink provided by the agency.</a>
Facility SIC :	1794
Facility NAICS :	N/R
Facility Last Inspection EPA Date :	N/R
Facility Last Inspection State Date :	N/R
Facility Last Formal Act EPA Date :	N/R
Facility Last Formal Act State Date :	N/R
Facility Last Informal Act EPA Date :	N/R
Facility Last Informal Act State Date:	N/R
Facility Federal Agency :	N/R
TRI Reporter :	N/R
Facility Imp Water Flag :	Y
Current SNC Flag :	N
Indian County Flag :	N
Federal Flag :	N/R
US Mexico Border Flag :	N/R
Chesapeake Bay Flag :	N/R
AIR Flag :	N
NPDES Flag :	Y
SDWIS Flag :	N
RCRA Flag :	N
TRI Flag :	N
GHG Flag :	N
Major Flag :	N/R
Active Flag :	N/R
NAA Flag :	N
Latitude :	47.411404
Longitude :	-120.206421
Last Date in Agency List :	2023-01-16

Map Id: B27  
 Direction: N  
 Distance: 0.648 mi., 3424 ft.  
 Elevation: 1239 ft.  
 Relative: Higher

**Site Name :** CHAMBERLIN AG  
 N 590 CHAMBERLIN  
 EAST WENATCHEE | East Wenatchee, WA  
 98802

**Database(s) :** [ALL SITES - WA, ECHO, FRS, ICIS,  
 INACTIVE PCS, PCS FACILITY, T 2 - WA]  
**(cont.)**

Envirosite ID: 31026546  
 EPA ID: N/R

FRS

Facility Name : CHAMBERLIN AG  
 Facility Address : N 590 CHAMBERLIN, EAST WENATCHEE, WA 98802  
 County : N/R

Site Details

Registry ID : 110071180653  
 FRS Facility URL : [Click here for hyperlink provided by the agency.](#)  
 Last Date in Agency List : 2023-02-13

Source Description

Source Description :

The NPDES module of the Compliance Information System (ICIS) tracks surface water permits issued under the Clean Water Act. Under NPDES, all facilities that discharge pollutants from any point source into waters of the United States are required to obtain a permit. The permit will likely contain limits on what can be discharged, impose monitoring and reporting requirements, and include other provisions to ensure that the discharge does not adversely affect water quality.

FRS Environmental Interest

Source and System ID : ICIS - WAR306118

ICIS

Facility Name : CHAMBERLIN AG  
 Facility Address : N 590 CHAMBERLIN, EAST WENATCHEE, WA 98802

Site Details

NPDES ID : WAR306118  
 ICIS Facility Interest ID : 3601372030  
 Facility UIN : 110071180653  
 Facility Type Code : Privately Owned Facility  
 Impaired Waters : 303(D) Listed  
 Latitude : 47.411499  
 Longitude : -120.208473  
 Last Date in Agency List : 2023-04-11

INACTIVE PCS

Issue Date : 2020-11-18  
 Original Issue Date : 2020-11-18  
 Effective Date : 2021-01-02  
 Expiration Date : 2025-12-31  
 Retirement Date : N/R  
 Termination Date : 2022-01-13

Map Id: B27  
 Direction: N  
 Distance: 0.648 mi., 3424 ft.  
 Elevation: 1239 ft.  
 Relative: Higher

**Site Name :** CHAMBERLIN AG  
 N 590 CHAMBERLIN  
 EAST WENATCHEE | East Wenatchee, WA  
 98802

**Database(s) :** [ALL SITES - WA, ECHO, FRS, ICIS,  
 INACTIVE PCS, PCS FACILITY, T 2 - WA]  
**(cont.)**

Envirosite ID: 31026546  
 EPA ID: N/R

INACTIVE PCS **(cont.)**

Issuing Agency :	State
Agency Type :	State
Activity ID :	3602939060
External Permit Number :	WAR306118
Facility Type Indicator :	NON-POTW
Permit Type :	General Permit Covered Facility-NPDES)
Major Minor Status :	N
Permit Status :	Terminated
Total Design Flow Number :	N/R
Actual Average Flow Number :	N/R
State Water Body :	N/R
State Water Body Name :	N/R
Permit Name :	Selland Construction, Inc
Permit Comp Status :	Y
RNC Tracking :	Y
Master External Permit Number :	WAR125725
TMDL Interface :	N/R
EDMR Authorization :	N
Pretreatment Indicator :	N/R
Last Date in Agency List :	2023-04-12

PCS FACILITY

Issue Date :	2020-11-18
Original Issue Date :	2020-11-18
Effective Date :	2021-01-02
Expiration Date :	2025-12-31
Retirement Date :	N/R
Termination Date :	N/R
Issuing Agency :	State
Agency Type :	State
Activity ID :	3602939060
External Permit Number :	N/R
Facility Type Indicator :	NON-POTW
Permit Type :	General Permit Covered Facility-NPDES)
Major Minor Status :	N
Permit Status :	Effective
Total Design Flow Number :	N/R
Actual Average Flow Number :	N/R
State Water Body :	N/R
State Water Body Name :	N/R
Permit Name :	Selland Construction, Inc
Permit Comp Status :	Y
RNC Tracking :	Y
Master External Permit Number :	WAR125725
TMDL Interface :	N/R
EDMR Authorization :	N
Pretreatment Indicator :	N/R
Last Date in Agency List :	2022-04-25

T 2 - WA

Facility Name :	Chamberlin Ag
Facility Address :	N 590 Chamberlin, East Wenatchee, 98802

Map Id: B27  
 Direction: N  
 Distance: 0.648 mi., 3424 ft.  
 Elevation: 1239 ft.  
 Relative: Higher

**Site Name :** CHAMBERLIN AG  
 N 590 CHAMBERLIN  
 EAST WENATCHEE | East Wenatchee, WA  
 98802

**Database(s) :** [ALL SITES - WA, ECHO, FRS, ICIS,  
 INACTIVE PCS, PCS FACILITY, T 2 - WA]  
**(cont.)**

**EnviroSite ID:** 31026546  
**EPA ID:** N/R

T 2 - WA (cont.)

County : Douglas

Facility/Site ID : 79393  
 Alternate Name : N/R  
 Program Name : N/R  
 WRIA : 44  
 Legislative District : 12  
 Congressional District : 4  
 Ecology Region : CRO  
 Ecology Program Phone : (360) 407-6171  
 Tribal Land : N  
 Latitude : 47.411501  
 Longitude : -120.20847  
 Last Date in Agency List : 2023-04-21

Program Details

Program : WATQUAL  
 Interaction Type : Emergency/Haz Chem Rpt TIER2

Interaction Type Description : Businesses that store 10,000 pounds or more of a hazardous chemical or 500 pounds or less, depending on the chemical, of an extremely hazardous chemical on site at any one time must report annually. Reports are sent to the State Emergency Response Commission (represented by Ecology) Local Emergency Planning Committees, and local fire departments for emergency planning. (product, not waste)

Status : Active  
 Start Date : 2019-12-30  
 End Date : N/R  
 SIC : N/R  
 NAICS : N/R

Map Id: 28  
 Direction: WNW  
 Distance: 0.662 mi., 3497 ft.  
 Elevation: 1213 ft.  
 Relative: Lower

**Site Name :** STEMILT GROWERS CROWN UNION  
 310 N UNION ST  
 EAST WENATCHEE, WA 98801

**Database(s) :** [ALL SITES - WA]

**EnviroSite ID:** 6581750  
**EPA ID:** N/R

ALL SITES - WA

Facility Name : STEMILT GROWERS CROWN UNION  
 Facility Address : 310 N UNION ST, EAST WENATCHEE, 98801  
 County : Douglas

Map Id: 28  
 Direction: WNW  
 Distance: 0.662 mi., 3497 ft.  
 Elevation: 1213 ft.  
 Relative: Lower

**Site Name :** STEMILT GROWERS CROWN UNION  
 310 N UNION ST  
 EAST WENATCHEE, WA 98801  
**Database(s) :** [ALL SITES - WA] **(cont.)**

**EnviroSite ID:** 6581750  
**EPA ID:** N/R

ALL SITES - WA **(cont.)**

Facility/Site ID : 17140  
 Alternate Name : N/R  
 Program Name : N/R  
 WRIA : 44  
 Legislative District : 12  
 Congressional District : 4  
 Ecology Region : CRO  
 Ecology Program Phone : (360) 407-6400  
 Tribal Land : N  
 Latitude : 47.41833  
 Longitude : -120.22167  
 Last Date in Agency List : 2023-04-20

Program Details

Program : WATQUAL  
 Program ID : WAG435263  
 Interaction Type : Fruit Packer GP

Interaction Type Description : General permit issued to fruit packers to regulate discharges of process wastewater and stormwater to state waters.

Status : Inactive  
 Start Date : 2001-10-01  
 End Date : 2015-01-01  
 SIC : N/R  
 NAICS : N/R

Map Id: 29  
 Direction: SW  
 Distance: 0.676 mi., 3569 ft.  
 Elevation: 1165 ft.  
 Relative: Lower

**Site Name :** PANGBORN AIRPORT INDUSTRIAL  
 BUSINESS PARK  
 5TH TO 8TH STR  
 EAST WENATCHEE, WA 98802  
**Database(s) :** [ALL SITES - WA, ECHO, FRS, HIST PCS  
 ENF, HIST PCS FACILITY, ICIS, INACTIVE  
 PCS]

**EnviroSite ID:** 6552023  
**EPA ID:** N/R

ALL SITES - WA

Facility Name : Pangborn Airport Industrial Business Park  
 Facility Address : 5TH TO 8TH STR, EAST WENATCHEE, 98802  
 County : Douglas

Facility/Site ID : 18322  
 Alternate Name : N/R  
 Program Name : N/R  
 WRIA : 44  
 Legislative District : 12  
 Congressional District : 4

Map Id: 29  
 Direction: SW  
 Distance: 0.676 mi., 3569 ft.  
 Elevation: 1165 ft.  
 Relative: Lower

**Site Name :** PANGBORN AIRPORT INDUSTRIAL  
 BUSINESS PARK  
 5TH TO 8TH STR  
 EAST WENATCHEE, WA 98802

**Database(s) :** [ALL SITES - WA, ECHO, FRS, HIST PCS  
 ENF, HIST PCS FACILITY, ICIS, INACTIVE  
 PCS] **(cont.)**

**EnviroSite ID:** 6552023  
**EPA ID:** N/R

ALL SITES - WA **(cont.)**

Ecology Region : CRO  
 Ecology Program Phone : (360) 407-6400  
 Tribal Land : N  
 Latitude : 47.394444  
 Longitude : -120.216  
 Last Date in Agency List : 2023-04-20

Program Details

Program : WATQUAL  
 Program ID : WAR125822  
 Interaction Type : Construction SW GP

Interaction Type Description : General permit issued to owner/operators of construction projects that disturb 1 or more acres of land through clearing, grading, excavating, or stockpiling of fill material that discharge stormwater to state waters.

Status : Inactive  
 Start Date : 2012-03-13  
 End Date : 2014-01-10  
 SIC : N/R  
 NAICS : N/R

ECHO

Facility Name : PANGBORN AIRPORT INDUSTRIAL BUSINESS PARK  
 Facility Address : 5TH TO 8TH STR, EAST WENATCHEE, WA 98802  
 County : DOUGLAS

Last Inspection Date : N/R  
 Registry ID : 110045351347  
 FIPS Code : 53017  
 EPA Region : 10  
 Inspection Count : 0  
 Last Inspection Days : N/R  
 Informal Count : 0  
 Last Informal Action Date : N/R  
 Formal Action Count : 0  
 Last Formal Action Date : N/R  
 Total Penalties : 0  
 Penalty Count : N/R  
 Last Penalty Date : N/R  
 Last Penalty Amount : N/R  
 QTRS IN NC : 0  
 Programs IN SNC : 0  
 Current Compliance Status : N/R  
 Three-Year Compliance Status : N/R  
 Collection Method : N/R  
 Reference Point : N/R  
 Accuracy Meters : 17533  
 Derived Tribes : N/R  
 Derived HUC : 17020010



Map Id: 29  
 Direction: SW  
 Distance: 0.676 mi., 3569 ft.  
 Elevation: 1165 ft.  
 Relative: Lower

**Site Name :** PANGBORN AIRPORT INDUSTRIAL  
 BUSINESS PARK  
 5TH TO 8TH STR  
 EAST WENATCHEE, WA 98802

**Database(s) :** [ALL SITES - WA, ECHO, FRS, HIST PCS  
 ENF, HIST PCS FACILITY, ICIS, INACTIVE  
 PCS] **(cont.)**

EnviroSite ID: 6552023  
 EPA ID: N/R

ECHO **(cont.)**

Derived WBD :	170200100313
Derived STCTY FIPS :	53017
Derived Zip :	98802
Derived CD113 :	04
Derived CB2010 :	530179503003007
MYRTK Universe :	NNN
NPDES IDs :	WAR125822
CWA Permit Types :	Minor
CWA Compliance Tracking :	Off
CWA NAICS :	N/R
CWA SICS :	1794
CWA Inspection Count :	N/R
CWA Last Inspection Days :	N/R
CWA Informal Count :	N/R
CWA Formal Action Count :	N/R
CWA Last Formal Action Date :	N/R
CWA Penalties :	N/R
CWA Last Penalty Date :	N/R
CWA Last Penalty Amount :	N/R
CWA Quarters IN NC :	0
CWA Current Compliance Status :	Terminated Permit
CWA Current SNC Flag :	N
CWA 13 Quarters Compliance Status :	N/R
CWA 13 Quarters Effluent Exceedances:	N/R
CWA Three-Year QNCR Codes :	N/R
DFR URL :	<a href="#">Click here for hyperlink provided by the agency.</a>
Facility SIC :	1794
Facility NAICS :	N/R
Facility Last Inspection EPA Date :	N/R
Facility Last Inspection State Date :	N/R
Facility Last Formal Act EPA Date :	N/R
Facility Last Formal Act State Date :	N/R
Facility Last Informal Act EPA Date :	N/R
Facility Last Informal Act State Date:	N/R
Facility Federal Agency :	N/R
TRI Reporter :	N/R
Facility Imp Water Flag :	Y
Current SNC Flag :	N
Indian County Flag :	N
Federal Flag :	N/R
US Mexico Border Flag :	N/R
Chesapeake Bay Flag :	N/R
AIR Flag :	N
NPDES Flag :	Y
SDWIS Flag :	N
RCRA Flag :	N
TRI Flag :	N
GHG Flag :	N
Major Flag :	N/R
Active Flag :	N/R
NAA Flag :	N
Latitude :	47.394444
Longitude :	-120.216
Last Date in Agency List :	2023-01-16

Map Id: 29  
 Direction: SW  
 Distance: 0.676 mi., 3569 ft.  
 Elevation: 1165 ft.  
 Relative: Lower

**Site Name :** PANGBORN AIRPORT INDUSTRIAL BUSINESS PARK  
 5TH TO 8TH STR  
 EAST WENATCHEE, WA 98802

**Database(s) :** [ALL SITES - WA, ECHO, FRS, HIST PCS ENF, HIST PCS FACILITY, ICIS, INACTIVE PCS] **(cont.)**

**Envirosite ID:** 6552023  
**EPA ID:** N/R

FRS

Facility Name : PANGBORN AIRPORT INDUSTRIAL BUSINESS PARK  
 Facility Address : 5TH TO 8TH STR, EAST WENATCHEE, WA 98802  
 County : DOUGLAS

Site Details

Registry ID : 110045351347  
 FRS Facility URL : [Click here for hyperlink provided by the agency.](#)  
 Last Date in Agency List : 2023-02-13

Source Description

Source Description : The NPDES module of the Compliance Information System (ICIS) tracks surface water permits issued under the Clean Water Act. Under NPDES, all facilities that discharge pollutants from any point source into waters of the United States are required to obtain a permit. The permit will likely contain limits on what can be discharged, impose monitoring and reporting requirements, and include other provisions to ensure that the discharge does not adversely affect water quality. The WA-FSIS provides a means to query and display data maintained by the Washington Department of Ecology. This system contains key information for each facility/site that is currently, or has been, of interest to the Air Quality, Dam Safety, Hazardous Waste, Toxics Cleanup, and Water Quality Programs.

FRS Environmental Interest

Source and System ID : ICIS - WAR125822  
 WA-FSIS - 18322

HIST PCS ENF

Facility Name : PANGBORN AIRPORT INDUSTRIAL BUSINESS PARK  
 Facility Address : 5TH TO 8TH STR, EAST WENATCHEE, WA 98802

Effective Date : 2012-05-21  
 Expiration Date : 2015-12-31  
 NPDES ID : WAR125822  
 FRS Facility Site ID : 3000162823  
 Primary Facility SIC Code : N/R  
 Primary Facility SIC Description : N/R  
 Current Major/Minor Status : Minor  
 Facility Type Description : Municipal or Water District  
 Facility Non-Government Contact Name: N/R  
 Facility Non-Gov Addresses : N/R  
 Total Actual Average Flow (MGD) : N/R  
 Total App. Design Flow (MGD) : N/R  
 Pretreat Program Required Indicator : N/R  
 State Water Body : N/R

Map Id: 29  
 Direction: SW  
 Distance: 0.676 mi., 3569 ft.  
 Elevation: 1165 ft.  
 Relative: Lower

**Site Name :** PANGBORN AIRPORT INDUSTRIAL  
 BUSINESS PARK  
 5TH TO 8TH STR  
 EAST WENATCHEE, WA 98802

**Database(s) :** [ALL SITES - WA, ECHO, FRS, HIST PCS  
 ENF, HIST PCS FACILITY, ICIS, INACTIVE  
 PCS] **(cont.)**

Envirosite ID: 6552023  
 EPA ID: N/R

HIST PCS ENF **(cont.)**

State Water Body Name : N/R  
 Tribal Land Code : N/R  
 Tribal Land Name : N/R  
 Contact Office Telephone Number : N/R  
 Permit Non-Gov Addresses : PO Box 119  
 Permit Non-Government Contact Name : N/R  
 Permit Type Description : General Permit Covered Facility  
 Last Date in Agency List : 2015-01-15

HIST PCS FACILITY

Facility Name : PANGBORN AIRPORT INDUSTRIAL BUSINESS PARK  
 Facility Address : 5TH TO 8TH STR, EAST WENATCHEE, WA 98802  
 County : N/R

FRS Facility Site ID : 3000162823  
 NPDES ID : WAR125822  
 Current Major/Minor Status : Minor  
 Facility Type Description : Municipal or Water District  
 Permit Type : General Permit Covered Facility  
 Primary Facility SIC Code : N/R  
 Primary Facility SIC Description : N/R  
 Total Actual Average Flow (MGD) : N/R  
 Total App. Design Flow (MGD) : N/R  
 Pretreat Prog Req'd Indicator :  
 Description: N/R  
 State Water Body Number : N/R  
 State Water Body Name : N/R  
 Effective Date : 2012-05-21 00:00:00  
 Expiration Date : 2015-12-31 00:00:00  
 Tribal Land Code : N/R  
 Tribal Land Name : N/R  
 Facility Contact Name : N/R  
 Contact Number : N/R  
 Contact Address : N/R  
 Permit Contact Name : N/R  
 Permit Contact Address : PO Box 119, Wenatchee, WA 98807-0119  
 Latitude : 47.394444  
 Longitude : -120.216  
 Last Date in Agency list : 2014-12-10

ICIS

Facility Name : PANGBORN AIRPORT INDUSTRIAL BUSINESS PARK  
 Facility Address : 5TH TO 8TH STR, EAST WENATCHEE, WA 98802

Site Details

NPDES ID : WAR125822  
 ICIS Facility Interest ID : 3400006689  
 Facility UIN : 110045351347  
 Facility Type Code : Municipal or Water District

Map Id: 29  
 Direction: SW  
 Distance: 0.676 mi., 3569 ft.  
 Elevation: 1165 ft.  
 Relative: Lower

**Site Name :** PANGBORN AIRPORT INDUSTRIAL  
 BUSINESS PARK  
 5TH TO 8TH STR  
 EAST WENATCHEE, WA 98802

**Database(s) :** [ALL SITES - WA, ECHO, FRS, HIST PCS  
 ENF, HIST PCS FACILITY, ICIS, INACTIVE  
 PCS] **(cont.)**

EnviroSite ID: 6552023  
 EPA ID: N/R

ICIS **(cont.)**

Impaired Waters : 303(D) Listed  
 Latitude : 47.394444  
 Longitude : -120.216  
 Last Date in Agency List : 2023-04-11

INACTIVE PCS

Issue Date : 2010-12-01  
 Original Issue Date : 2010-12-01  
 Effective Date : 2012-05-21  
 Expiration Date : 2015-12-31  
 Retirement Date : N/R  
 Termination Date : 2014-01-10  
 Issuing Agency : State  
 Agency Type : State  
 Activity ID : 3400026060  
 External Permit Number : WAR125822  
 Facility Type Indicator : NON-POTW  
 Permit Type : General Permit Covered Facility-NPDES)  
 Major Minor Status : N  
 Permit Status : Terminated  
 Total Design Flow Number : N/R  
 Actual Average Flow Number : N/R  
 State Water Body : N/R  
 State Water Body Name : N/R  
 Permit Name : Pangborn Airport Industrial Business Park  
 Permit Comp Status : Y  
 RNC Tracking : Y  
 Master External Permit Number : WAR125725  
 TMDL Interface : N/R  
 EDMR Authorization : N  
 Pretreatment Indicator : N/R  
 Last Date in Agency List : 2023-04-12

Map Id: 30  
 Direction: N  
 Distance: 0.681 mi., 3594 ft.  
 Elevation: 1225 ft.  
 Relative: Lower

**Site Name :** Veedol Data Center  
 3790 5TH STREET NE  
 EAST WENATCHEE | East Wenatchee, WA  
 98802

**Database(s) :** [ALL SITES - WA, UIC - WA]

EnviroSite ID: 6590954  
 EPA ID: N/R

ALL SITES - WA

Facility Name : Veedol Data Center  
 Facility Address : 3790 5TH STREET NE, EAST WENATCHEE, 98802  
 County : Douglas

Map Id: 30  
 Direction: N  
 Distance: 0.681 mi., 3594 ft.  
 Elevation: 1225 ft.  
 Relative: Lower

**Site Name :** Veedol Data Center  
 3790 5TH STREET NE  
 EAST WENATCHEE | East Wenatchee, WA  
 98802

**Database(s) :** [ALL SITES - WA, UIC - WA] **(cont.)**

**Envirosite ID:** 6590954  
**EPA ID:** N/R

ALL SITES - WA **(cont.)**

Facility/Site ID : 39189  
 Alternate Name : N/R  
 Program Name : N/R  
 WRIA : 44  
 Legislative District : 12  
 Congressional District : 4  
 Ecology Region : CRO  
 Ecology Program Phone : (360) 407-6400  
 Tribal Land : N  
 Latitude : 47.411974  
 Longitude : -120.20587  
 Last Date in Agency List : 2023-04-20

Program Details

Program : WATQUAL  
 Program ID : 34151  
 Interaction Type : UIC  
 Interaction Type Description : UIC  
 Status : Active  
 Start Date : 2019-01-01  
 End Date : N/R  
 SIC : N/R  
 NAICS : N/R

UIC - WA

Facility Name : Veedol Data Center  
 Facility Address : 3790 5th Street NE, East Wenatchee, 98802  
 County : Douglas

Site : N/R  
 Site Number : N/R  
 Well Name : CMP  
 Construction Date : 2019-01-01  
 Depth : 12  
 Well Status : Active  
 EPA Well Type : 5H1 - Stormwater  
 Injection Start Date : N/R  
 Injection End Date : N/R  
 Received Date : N/R  
 Entered Date : N/R  
 Registration Status : N/R  
 Registration Status Notes : N/R  
 User : N/R  
 Registration Type : Non-Municipal Stormwater  
 Well Owner : Salcido Enterprises, LLC  
 SIC Code : N/R  
 NAIC Code : N/R  
 NPDES Permit : N/R  
 Business Description : N/R  
 Is Toxic Cleanup Site : N/R  
 Has Hazardous Substances : N/R  
 Has No Exposure Form : N/R

Map Id: 30  
 Direction: N  
 Distance: 0.681 mi., 3594 ft.  
 Elevation: 1225 ft.  
 Relative: Lower

**Site Name :** Veedol Data Center  
 3790 5TH STREET NE  
 EAST WENATCHEE | East Wenatchee, WA  
 98802

**Database(s) :** [ALL SITES - WA, UIC - WA] **(cont.)**

**EnviroSite ID:** 6590954  
**EPA ID:** N/R

UIC - WA **(cont.)**

Has Site Drainage Plan :	N/R
Stormwater Pollution Plan Info :	N/R
Waste Water :	N/R
Drinking Water Source :	N/R
Injection Zone Description :	N/R
Ground Water Depth :	N/R
Geology Description :	N/R
Byproducts :	N/R
Ground Water Quality Description :	N/R
Distance To Drinking Water :	N/R
Distance To Surface Water :	N/R
40 CFR Subpart :	N/R
Latitude :	47.411974
Longitude :	-120.20587
Last Date in Agency List :	2021-02-25

Map Id: 31  
 Direction: N  
 Distance: 0.715 mi., 3776 ft.  
 Elevation: 1231 ft.  
 Relative: Lower

**Site Name :** DECCO US POSTHARVEST | Prazer  
 Construction Urban Industrial Way  
 349 URBAN INDUSTRIAL WAY STE A | 349  
 URBAN INDUSTRIAL WAY  
 EAST WENATCHEE | East Wenatchee, WA  
 98802

**Database(s) :** [ALL SITES - WA, ECHO, FRS, MANIFEST  
 EPA, RCRA\_VSQG]

**EnviroSite ID:** 6573091  
**EPA ID:** N/R

ALL SITES - WA

Facility Name :	Decco US Postharvest
Facility Address :	349 URBAN INDUSTRIAL WAY STE A, EAST WENATCHEE, 98802
County :	Douglas
Facility/Site ID :	13771
Alternate Name :	N/R
Program Name :	N/R
WRIA :	44
Legislative District :	12
Congressional District :	4
Ecology Region :	CRO
Ecology Program Phone :	(360) 407-6734
Tribal Land :	N
Latitude :	47.40894
Longitude :	-120.20758
Last Date in Agency List :	2023-04-20

Map Id: 31  
 Direction: N  
 Distance: 0.715 mi., 3776 ft.  
 Elevation: 1231 ft.  
 Relative: Lower

**Site Name :** DECCO US POSTHARVEST | Prazer  
 Construction Urban Industrial Way  
 349 URBAN INDUSTRIAL WAY STE A | 349  
 URBAN INDUSTRIAL WAY  
 EAST WENATCHEE | East Wenatchee, WA  
 98802

**Database(s) :** [ALL SITES - WA, ECHO, FRS, MANIFEST  
 EPA, RCRA\_VSQG] **(cont.)**

EnviroSite ID: 6573091  
 EPA ID: N/R

ALL SITES - WA **(cont.)**

Program Details

Program : HAZWASTE  
 Program ID : WAH000053380  
 Interaction Type : Hazardous Waste Generator

Interaction Type Description : Facilities that generate any quantity of a dangerous waste. They may be classified as SQG, MQG, or LQG depending on hazardous waste generated for a given month.

Status : Active  
 Start Date : 2017-08-30  
 End Date : N/R  
 SIC : N/R  
 NAICS : N/R

Program : HAZWASTE  
 Program ID : WAH000053380  
 Interaction Type : Hazardous Waste Generator

Interaction Type Description : Facilities that generate any quantity of a dangerous waste. They may be classified as SQG, MQG, or LQG depending on hazardous waste generated for a given month.

Status : Active  
 Start Date : 2017-08-30  
 End Date : N/R  
 SIC : N/R  
 NAICS : 32532 - Pesticide and Other Agricultural Chemical Manufacturing

Facility Name : Prazer Construction Urban Industrial Way  
 Facility Address : 349 URBAN INDUSTRIAL WAY, EAST WENATCHEE, 98802  
 County : Douglas

Facility/Site ID : 24228  
 Alternate Name : N/R  
 Program Name : N/R  
 WRIA : 44  
 Legislative District : 12  
 Congressional District : 4  
 Ecology Region : CRO  
 Ecology Program Phone : (360) 407-6400  
 Tribal Land : N  
 Latitude : 47.411894  
 Longitude : -120.20684  
 Last Date in Agency List : 2023-04-20



Map Id: 31  
 Direction: N  
 Distance: 0.715 mi., 3776 ft.  
 Elevation: 1231 ft.  
 Relative: Lower

**Site Name :** DECCO US POSTHARVEST | Prazer  
 Construction Urban Industrial Way  
 349 URBAN INDUSTRIAL WAY STE A | 349  
 URBAN INDUSTRIAL WAY  
 EAST WENATCHEE | East Wenatchee, WA  
 98802

**Database(s) :** [ALL SITES - WA, ECHO, FRS, MANIFEST  
 EPA, RCRA\_VSQG] **(cont.)**

EnviroSite ID: 6573091  
 EPA ID: N/R

ALL SITES - WA **(cont.)**

Program Details

Program : WATQUAL  
 Program ID : 33307  
 Interaction Type : UIC  
 Interaction Type Description : UIC  
 Status : Active  
 Start Date : 2016-10-17  
 End Date : N/R  
 SIC : N/R  
 NAICS : N/R

ECHO

Facility Name : DECCO US POSTHARVEST  
 Facility Address : 349 URBAN INDUSTRIAL WAY STE A, EAST WENATCHEE, WA 98802  
 County : DOUGLAS

Last Inspection Date : 2019-05-23  
 Registry ID : 110070158211  
 FIPS Code : 53017  
 EPA Region : 10  
 Inspection Count : 1  
 Last Inspection Days : 1382  
 Informal Count : 1  
 Last Informal Action Date : 2019-06-25  
 Formal Action Count : 0  
 Last Formal Action Date : N/R  
 Total Penalties : 0  
 Penalty Count : N/R  
 Last Penalty Date : N/R  
 Last Penalty Amount : N/R  
 QTRS IN NC : 0  
 Programs IN SNC : 0  
 Current Compliance Status : No Violation Identified  
 Three-Year Compliance Status :  
 Collection Method : ADDRESS MATCHING-HOUSE NUMBER  
 Reference Point : ENTRANCE POINT OF A FACILITY OR STATION  
 Accuracy Meters : 50  
 Derived Tribes : N/R  
 Derived HUC : 17020010  
 Derived WBD : 170200100313  
 Derived STCTY FIPS : 53017  
 Derived Zip : 98802  
 Derived CD113 : 04  
 Derived CB2010 : 530179503003001  
 MYRTK Universe : NNN  
 NPDES IDs : N/R  
 CWA Permit Types : N/R  
 CWA Compliance Tracking : N/R  
 CWA NAICS : N/R  
 CWA SICs : N/R  
 CWA Inspection Count : N/R

Map Id: 31  
 Direction: N  
 Distance: 0.715 mi., 3776 ft.  
 Elevation: 1231 ft.  
 Relative: Lower

**Site Name :** DECCO US POSTHARVEST | Prazer  
 Construction Urban Industrial Way  
 349 URBAN INDUSTRIAL WAY STE A | 349  
 URBAN INDUSTRIAL WAY  
 EAST WENATCHEE | East Wenatchee, WA  
 98802

**Database(s) :** [ALL SITES - WA, ECHO, FRS, MANIFEST  
 EPA, RCRA\_VSQG] **(cont.)**

EnviroSite ID: 6573091  
 EPA ID: N/R

ECHO **(cont.)**

CWA Last Inspection Days :	N/R
CWA Informal Count :	N/R
CWA Formal Action Count :	N/R
CWA Last Formal Action Date :	N/R
CWA Penalties :	N/R
CWA Last Penalty Date :	N/R
CWA Last Penalty Amount :	N/R
CWA Quarters IN NC :	N/R
CWA Current Compliance Status :	N/R
CWA Current SNC Flag :	N
CWA 13 Quarters Compliance Status :	N/R
CWA 13 Quarters Effluent Exceedances:	N/R
CWA Three-Year QNCR Codes :	N/R
DFR URL :	<a href="#">Click here for hyperlink provided by the agency.</a>
Facility SIC :	N/R
Facility NAICS :	325320 - Pesticide and Other Agricultural Chemical Manufacturing
Facility Last Inspection EPA Date :	N/R
Facility Last Inspection State Date :	2019-05-23
Facility Last Formal Act EPA Date :	N/R
Facility Last Formal Act State Date :	N/R
Facility Last Informal Act EPA Date :	N/R
Facility Last Informal Act State Date:	2019-06-25
Facility Federal Agency :	N/R
TRI Reporter :	N/R
Facility Imp Water Flag :	N/R
Current SNC Flag :	N
Indian County Flag :	N
Federal Flag :	N/R
US Mexico Border Flag :	N/R
Chesapeake Bay Flag :	N/R
AIR Flag :	N
NPDES Flag :	N
SDWIS Flag :	N
RCRA Flag :	Y
TRI Flag :	N
GHG Flag :	N
Major Flag :	N/R
Active Flag :	Y
NAA Flag :	N
Latitude :	47.408996
Longitude :	-120.20777
Last Date in Agency List :	2023-05-02

FRS

Facility Name :	DECCO US POSTHARVEST
Facility Address :	349 URBAN INDUSTRIAL WAY STE A, EAST WENATCHEE, WA 98802
County :	DOUGLAS

Map Id: 31  
 Direction: N  
 Distance: 0.715 mi., 3776 ft.  
 Elevation: 1231 ft.  
 Relative: Lower

**Site Name :** DECCO US POSTHARVEST | Prazer  
 Construction Urban Industrial Way  
 349 URBAN INDUSTRIAL WAY STE A | 349  
 URBAN INDUSTRIAL WAY  
 EAST WENATCHEE | East Wenatchee, WA  
 98802

**Database(s) :** [ALL SITES - WA, ECHO, FRS, MANIFEST  
 EPA, RCRA\_VSQG] **(cont.)**

**EnviroSite ID:** 6573091  
**EPA ID:** N/R

**FRS (cont.)**

Site Details

Registry ID : 110070158211  
 FRS Facility URL : [Click here for hyperlink provided by the agency.](#)  
 Last Date in Agency List : 2023-02-13

Source Description

Source Description :

RCRAInfo is EPA's comprehensive information system that supports the Resource Conservation and Recovery Act (RCRA) of 1976 and the Hazardous and Solid Waste Amendments (HSWA) of 1984 through the tracking of events and activities related to facilities that generate, transport, and treat, store, or dispose of hazardous waste. RCRAInfo allows RCRA program staff to track the notification, permit, compliance, and corrective action activities required under RCRA. RCRAInfo also supports generation of the National Hazardous Waste Biennial Report. All generators and treatment, storage, and disposal facilities who handle hazardous waste are required to report to the EPA Administrator at least once every two years to support creation of the Biennial Report.

FRS Environmental Interest

Source and System ID : RCRAINFO - WAH000053380

**MANIFEST EPA**

Manifest Details

Details for this site have been truncated due to the large number of available details for this site within this dataset. For the complete details for this site, contact your EnviroSite account representative for a complimentary site report containing all of the details available.

Manifest Number : 000386940DAT  
 Shipped Date : 2022-09-26  
 Updated Date : 2022-10-17  
 Received Date : 2022-10-11  
 Status : Signed  
 Generator ID : WAH000053380  
 Generator Name : DECCO US Postharvest  
 Generator Address : 349 Urban Industrial Way Ste A, East Wenatchee, WA 98802  
 Generator Mailing : 349 Urban Industrial Way Ste A, East Wenatchee, WA 98802  
 Generator Contact : N/R  
 Destination ID : WAD020257945  
 Destination Name : Burlington Environmental, LLC Tacoma Plant  
 Destination Mailing : 1701 East Alexander Avenue, Tacoma, WA 98421  
 Destination Address : 1701 East Alexander Avenue, Tacoma, WA 98421  
 Destination Contact : N/R  
 Submission Type : DataImage5Copy  
 Origin Type : Service  
 Manifest Residue : N  
 Rejection : N  
 Last Date in Agency List : 2023-02-13

Map Id: 31  
 Direction: N  
 Distance: 0.715 mi., 3776 ft.  
 Elevation: 1231 ft.  
 Relative: Lower

**Site Name :** DECCO US POSTHARVEST | Prazer  
 Construction Urban Industrial Way  
 349 URBAN INDUSTRIAL WAY STE A | 349  
 URBAN INDUSTRIAL WAY  
 EAST WENATCHEE | East Wenatchee, WA  
 98802

**Database(s) :** [ALL SITES - WA, ECHO, FRS, MANIFEST  
 EPA, RCRA\_VSQG] **(cont.)**

Envirosite ID: 6573091  
 EPA ID: N/R

MANIFEST EPA **(cont.)**

Waste Details

Waste Line Number :	1
Is DOT Hazardous :	Y
DOT ID Number :	UN1992
DOT Information :	UN1992 WASTE FLAMMABLE LIQUIDS, TOXIC, N.O.S. (ETHYL ACETATE, PYRIMETHANIL) II 3 6.1
Non Waste Description :	N/R
Quantity :	465 Pounds
Quantity Tons, Acute, Non-Acute :	0.2325, 0, 0.2325
Quantity Kg, Acute, Non-Acute :	0, 210.88449
Management Method :	H141 - STORAGE, BULKING AND/OR TRANSFER OFF SITE
Is EPA Waste :	Y
Federal Code :	D001, F003
State Code :	N/R
Waste Line Number :	2
Is DOT Hazardous :	N
DOT ID Number :	N/R
DOT Information :	N/R
Non Waste Description :	MATERIAL NOT REGULATED BY DOT (WASHINGTON STATE DANGEROUS WASTE ONLY, TOXIC)
Quantity :	891 Pounds
Quantity Tons, Acute, Non-Acute :	0.4455, 0, 0.4455
Quantity Kg, Acute, Non-Acute :	0, 404.08188
Management Method :	H141 - STORAGE, BULKING AND/OR TRANSFER OFF SITE
Is EPA Waste :	N
Federal Code :	N/R
State Code :	WA - WT02
Waste Line Number :	3
Is DOT Hazardous :	N
DOT ID Number :	N/R
DOT Information :	N/R
Non Waste Description :	MATERIAL NOT REGULATED BY DOT
Quantity :	100 Pounds
Quantity Tons, Acute, Non-Acute :	0.05, 0, 0.05
Quantity Kg, Acute, Non-Acute :	0, 45.3515
Management Method :	H141 - STORAGE, BULKING AND/OR TRANSFER OFF SITE
Is EPA Waste :	N
Federal Code :	N/R
State Code :	N/R
Waste Line Number :	4
Is DOT Hazardous :	N
DOT ID Number :	N/R
DOT Information :	N/R
Non Waste Description :	MATERIAL NOT REGULATED BY THE D.O.T.
Quantity :	709 Pounds

Map Id: 31  
 Direction: N  
 Distance: 0.715 mi., 3776 ft.  
 Elevation: 1231 ft.  
 Relative: Lower

**Site Name :** DECCO US POSTHARVEST | Prazer  
 Construction Urban Industrial Way  
 349 URBAN INDUSTRIAL WAY STE A | 349  
 URBAN INDUSTRIAL WAY  
 EAST WENATCHEE | East Wenatchee, WA  
 98802

**Database(s) :** [ALL SITES - WA, ECHO, FRS, MANIFEST  
 EPA, RCRA\_VSQG] **(cont.)**

EnviroSite ID: 6573091  
 EPA ID: N/R

MANIFEST EPA **(cont.)**

Quantity Tons, Acute, Non-Acute : 0.3545, 0, 0.3545  
 Quantity Kg, Acute, Non-Acute : 0, 321.54214  
 Management Method : H110 - STABILIZATION  
 Is EPA Waste : N  
 Federal Code : N/R  
 State Code : N/R

Manifest Details

Manifest Number : 000390814DAT  
 Shipped Date : 2022-01-17  
 Updated Date : 2022-02-07  
 Received Date : 2022-02-01  
 Status : Signed  
 Generator ID : WAH000053380  
 Generator Name : DECCO US Postharvest  
 Generator Address : 349 Urban Industrial Way Ste A, East Wenatchee, WA 98802  
 Generator Mailing : 349 Urban Industrial Way Ste A, East Wenatchee, WA 98802  
 Generator Contact : N/R  
 Destination ID : WAD020257945  
 Destination Name : Burlington Environmental, LLC Tacoma Plant  
 Destination Mailing : 1701 East Alexander Avenue, Tacoma, WA 98421  
 Destination Address : 1701 East Alexander Avenue, Tacoma, WA 98421  
 Destination Contact : N/R  
 Submission Type : DataImage5Copy  
 Origin Type : Service  
 Manifest Residue : N  
 Rejection : N  
 Last Date in Agency List : 2023-02-13

Waste Details

Waste Line Number : 1  
 Is DOT Hazardous : N  
 DOT ID Number : N/R  
 DOT Information : N/R  
 Non Waste Description : MATERIAL NOT REGULATED BY DOT  
 Quantity : 500 Pounds  
 Quantity Tons, Acute, Non-Acute : 0.25, 0, 0.25  
 Quantity Kg, Acute, Non-Acute : 0, 226.7575  
 Management Method : H141 - STORAGE, BULKING AND/OR TRANSFER OFF SITE  
 Is EPA Waste : N  
 Federal Code : N/R  
 State Code : N/R

Waste Line Number : 2  
 Is DOT Hazardous : Y  
 DOT ID Number : UN1992

Map Id: 31  
 Direction: N  
 Distance: 0.715 mi., 3776 ft.  
 Elevation: 1231 ft.  
 Relative: Lower

**Site Name :** DECCO US POSTHARVEST | Prazer  
 Construction Urban Industrial Way  
 349 URBAN INDUSTRIAL WAY STE A | 349  
 URBAN INDUSTRIAL WAY  
 EAST WENATCHEE | East Wenatchee, WA  
 98802

**Database(s) :** [ALL SITES - WA, ECHO, FRS, MANIFEST  
 EPA, RCRA\_VSQG] **(cont.)**

EnviroSite ID: 6573091  
 EPA ID: N/R

MANIFEST EPA **(cont.)**

DOT Information : UN1992 FLAMMABLE LIQUIDS, TOXIC, N.O.S. (ETHYL ACETATE,  
 PYRIMETHANIL) II 3 6.1

Non Waste Description : N/R  
 Quantity : 390 Pounds  
 Quantity Tons, Acute, Non-Acute : 0.195, 0, 0.195  
 Quantity Kg, Acute, Non-Acute : 0, 176.87085  
 Management Method : H141 - STORAGE, BULKING AND/OR TRANSFER OFF SITE  
 Is EPA Waste : N  
 Federal Code : N/R  
 State Code : N/R

Manifest Details

Manifest Number : 012977942FLE  
 Shipped Date : 2021-03-25  
 Updated Date : 2021-04-13  
 Received Date : 2021-04-04  
 Status : Signed  
 Generator ID : WAH000053380  
 Generator Name : DECCO US Postharvest  
 Generator Address : 349 Urban Industrial Way Ste A, East Wenatchee, WA 98802  
 Generator Mailing : 349 Urban Industrial Way Ste A, East Wenatchee, WA 98802  
 Generator Contact : N/R  
 Destination ID : WAD020257945  
 Destination Name : Burlington Environmental, LLC Tacoma Plant  
 Destination Mailing : 1701 East Alexander Avenue, Tacoma, WA 98421  
 Destination Address : 1701 East Alexander Avenue, Tacoma, WA 98421  
 Destination Contact : N/R  
 Submission Type : DataImage5Copy  
 Origin Type : Service  
 Manifest Residue : N  
 Rejection : N  
 Last Date in Agency List : 2023-02-13

Waste Details

Waste Line Number : 1  
 Is DOT Hazardous : Y  
 DOT ID Number : UN3077

DOT Information : UN3077 ENVIRONMENTALLY HAZARDOUS SUBSTANCES, SOLID, N.O.S.  
 (ETHYL ACETATE,DIPHENYLAMINE) III 9

Non Waste Description : N/R  
 Quantity : 6 Pounds  
 Quantity Tons, Acute, Non-Acute : 0.003, 0, 0.003  
 Quantity Kg, Acute, Non-Acute : 0, 2.72109  
 Management Method : H141 - STORAGE, BULKING AND/OR TRANSFER OFF SITE  
 Is EPA Waste : N

Map Id: 31  
 Direction: N  
 Distance: 0.715 mi., 3776 ft.  
 Elevation: 1231 ft.  
 Relative: Lower

**Site Name :** DECCO US POSTHARVEST | Prazer  
 Construction Urban Industrial Way  
 349 URBAN INDUSTRIAL WAY STE A | 349  
 URBAN INDUSTRIAL WAY  
 EAST WENATCHEE | East Wenatchee, WA  
 98802

**Database(s) :** [ALL SITES - WA, ECHO, FRS, MANIFEST  
 EPA, RCRA\_VSQG] **(cont.)**

EnviroSite ID: 6573091  
 EPA ID: N/R

MANIFEST EPA **(cont.)**

Federal Code : N/R  
 State Code : WA - WT02

Manifest Details

Manifest Number : 000300132DAT  
 Shipped Date : 2020-01-21  
 Updated Date : 2020-03-05  
 Received Date : 2020-01-27  
 Status : Signed  
 Generator ID : WAH000053380  
 Generator Name : DECCO US Postharvest  
 Generator Address : 349 Urban Industrial Way Ste A, East Wenatchee, WA 98802  
 Generator Mailing : 349 Urban Industrial Way Ste A, East Wenatchee, WA 98802  
 Generator Contact : N/R  
 Destination ID : WAD020257945  
 Destination Name : Burlington Environmental, LLC Tacoma Plant  
 Destination Mailing : 1701 East Alexander Avenue, Tacoma, WA 98421  
 Destination Address : 1701 East Alexander Avenue, Tacoma, WA 98421  
 Destination Contact : N/R  
 Submission Type : DataImage5Copy  
 Origin Type : Service  
 Manifest Residue : N  
 Rejection : N  
 Last Date in Agency List : 2023-02-13

Waste Details

Waste Line Number : 1  
 Is DOT Hazardous : N  
 DOT ID Number : N/R  
 DOT Information : N/R

Non Waste Description : MATERIAL NOT REGULATED BY DOT (WASHINGTON STATE DANGEROUS  
 WASTE ONLY, TOXIC, PERSISTENT)

Quantity : 50 Pounds  
 Quantity Tons, Acute, Non-Acute : 0.025, 0, 0.025  
 Quantity Kg, Acute, Non-Acute : 0, 22.67575  
 Management Method : H141 - STORAGE, BULKING AND/OR TRANSFER OFF SITE  
 Is EPA Waste : N  
 Federal Code : N/R  
 State Code : N/R

Waste Line Number : 2  
 Is DOT Hazardous : Y  
 DOT ID Number : UN1992



Map Id: 31  
 Direction: N  
 Distance: 0.715 mi., 3776 ft.  
 Elevation: 1231 ft.  
 Relative: Lower

**Site Name :** DECCO US POSTHARVEST | Prazer  
 Construction Urban Industrial Way  
 349 URBAN INDUSTRIAL WAY STE A | 349  
 URBAN INDUSTRIAL WAY  
 EAST WENATCHEE | East Wenatchee, WA  
 98802

**Database(s) :** [ALL SITES - WA, ECHO, FRS, MANIFEST  
 EPA, RCRA\_VSQG] **(cont.)**

EnviroSite ID: 6573091  
 EPA ID: N/R

MANIFEST EPA **(cont.)**

DOT Information : UN1992 FLAMMABLE LIQUIDS, TOXIC, N.O.S. (ETHYL ACETATE, PYRIMETHANIL) II 3 6.1

Non Waste Description : N/R  
 Quantity : 50 Pounds  
 Quantity Tons, Acute, Non-Acute : 0.025, 0, 0.025  
 Quantity Kg, Acute, Non-Acute : 0, 22.67575  
 Management Method : H141 - STORAGE, BULKING AND/OR TRANSFER OFF SITE  
 Is EPA Waste : N  
 Federal Code : N/R  
 State Code : N/R

Waste Line Number : 3  
 Is DOT Hazardous : Y  
 DOT ID Number : UN1992

DOT Information : UN1992 FLAMMABLE LIQUIDS, TOXIC, N.O.S. (ETHYL ACETATE, PYRIMETHANIL) II 3 6.1

Non Waste Description : N/R  
 Quantity : 2 Pounds  
 Quantity Tons, Acute, Non-Acute : 0.001, 0, 0.001  
 Quantity Kg, Acute, Non-Acute : 0, 0.90703005  
 Management Method : H141 - STORAGE, BULKING AND/OR TRANSFER OFF SITE  
 Is EPA Waste : N  
 Federal Code : N/R  
 State Code : N/R

Waste Line Number : 4  
 Is DOT Hazardous : Y  
 DOT ID Number : UN1992

DOT Information : UN1992 FLAMMABLE LIQUIDS, TOXIC, N.O.S. (ETHYL ACETATE, PYRIMETHANIL) II 3 6.1

Non Waste Description : N/R  
 Quantity : 5 Pounds  
 Quantity Tons, Acute, Non-Acute : 0.0025, 0, 0.0025  
 Quantity Kg, Acute, Non-Acute : 0, 2.267575  
 Management Method : H141 - STORAGE, BULKING AND/OR TRANSFER OFF SITE  
 Is EPA Waste : N  
 Federal Code : N/R  
 State Code : N/R

Manifest Details

Manifest Number : 000294024DAT  
 Shipped Date : 2019-10-29  
 Updated Date : 2020-01-08

Map Id: 31  
 Direction: N  
 Distance: 0.715 mi., 3776 ft.  
 Elevation: 1231 ft.  
 Relative: Lower

**Site Name :** DECCO US POSTHARVEST | Prazer  
 Construction Urban Industrial Way  
 349 URBAN INDUSTRIAL WAY STE A | 349  
 URBAN INDUSTRIAL WAY  
 EAST WENATCHEE | East Wenatchee, WA  
 98802

**Database(s) :** [ALL SITES - WA, ECHO, FRS, MANIFEST  
 EPA, RCRA\_VSQG] **(cont.)**

**EnviroSite ID:** 6573091  
**EPA ID:** N/R

MANIFEST EPA **(cont.)**

Received Date : 2019-10-29  
 Status : Signed  
 Generator ID : WAH000053380  
 Generator Name : DECCO US Postharvest  
 Generator Address : 349 Urban Industrial Way Ste A, East Wenatchee, WA 98802  
 Generator Mailing : 349 Urban Industrial Way Ste A, East Wenatchee, WA 98802  
 Generator Contact : N/R  
 Destination ID : WAD020257945  
 Destination Name : Burlington Environmental, LLC Tacoma Plant  
 Destination Mailing : 1701 East Alexander Avenue, Tacoma, WA 98421  
 Destination Address : 1701 East Alexander Avenue, Tacoma, WA 98421  
 Destination Contact : N/R  
 Submission Type : DataImage5Copy  
 Origin Type : Service  
 Manifest Residue : N  
 Rejection : N  
 Last Date in Agency List : 2023-02-13

Waste Details

Waste Line Number : 1  
 Is DOT Hazardous : N  
 DOT ID Number : N/R  
 DOT Information : N/R

Non Waste Description : MATERIAL NOT REGULATED BY DOT (WASHINGTON STATE DANGEROUS WASTE ONLY, TOXIC, PERSISTENT)

Quantity : 350 Pounds  
 Quantity Tons, Acute, Non-Acute : 0.175, 0, 0.175  
 Quantity Kg, Acute, Non-Acute : 0, 158.73026  
 Management Method : H141 - STORAGE, BULKING AND/OR TRANSFER OFF SITE  
 Is EPA Waste : N  
 Federal Code : N/R  
 State Code : WA - WP02, WA - WT02

RCRA\_VSQG

Facility Name : DECCO US POSTHARVEST  
 Facility Address : 349 URBAN INDUSTRIAL WAY STE A, EAST WENATCHEE, WA 98802  
 County : DOUGLAS

Date Form Received by Agency : 2023-03-01  
 EPA ID : WAH000053380  
 Mailing Address : 349 URBAN INDUSTRIAL WAY STE A, EAST WENATCHEE, WA 98850  
 Contact : BILL EAKLE  
 Contact Address : 1713 S CALIFORNIA AVE, MONROVIA, CA 91016  
 Contact Country : US  
 Contact Telephone : 626-359-8240  
 Contact Email : BILL.EAKLE@UPL-LTD.COM

Map Id: 31  
 Direction: N  
 Distance: 0.715 mi., 3776 ft.  
 Elevation: 1231 ft.  
 Relative: Lower

**Site Name :** DECCO US POSTHARVEST | Prazer  
 Construction Urban Industrial Way  
 349 URBAN INDUSTRIAL WAY STE A | 349  
 URBAN INDUSTRIAL WAY  
 EAST WENATCHEE | East Wenatchee, WA  
 98802

**Database(s) :** [ALL SITES - WA, ECHO, FRS, MANIFEST  
 EPA, RCRA\_VSQG] **(cont.)**

EnviroSite ID: 6573091  
 EPA ID: N/R

RCRA\_VSQG **(cont.)**

EPA Region : 10  
 Land Type : Private  
 Source Type : Notification  
 Classification : Very Small Quantity Generator

Description :

Handlers that generate 100 kilograms or less of hazardous waste per calendar month, and accumulate 1000 kg or less of hazardous waste at any time; or generate one kilogram or less of acutely hazardous waste per calendar month, and accumulate at any time: 1 kg or less of acutely hazardous waste; or 100 kg or less of any residue or contaminated soil, waste or other debris resulting from the cleanup of a spill, into or on any land or water, of acutely hazardous waste; or generate 100 kg or less of any residue or contaminated soil, waste or other debris resulting from the cleanup of a spill, into or on any land or water, of acutely hazardous waste during any calendar month, and accumulate at any time: 1 kg or less of acutely hazardous waste; or 100 kg or less of any residue or contaminated soil, waste or other debris resulting from the cleanup of a spill, into or on any land or water, of acutely hazardous waste.

Last Date in Agency List : 2023-03-28

Owner/Operator Summary

Owner/Operator Name : DECCO US POSTHARVEST  
 Owner/Operator Address : 349 URBAN INDUSTRIAL WAY STE A, EAST WENATCHEE, WA 98802  
 Owner/Operator Country : US  
 Owner/Operator Telephone : 509-888-7691  
 Owner/Operator Email : N/R  
 Owner/Operator Fax : N/R  
 Legal Status : Private  
 Owner/Operator Type : Operator  
 Owner/Operator Start Date : 2017-06-01  
 Owner/Operator End Date : N/R

Owner/Operator Name : PRAZER HOLDINGS LLC  
 Owner/Operator Address : PO BOX 627, ROCK ISLAND, WA 98850  
 Owner/Operator Country : US  
 Owner/Operator Telephone : 509-670-5573  
 Owner/Operator Email : N/R  
 Owner/Operator Fax : N/R  
 Legal Status : Private  
 Owner/Operator Type : Owner  
 Owner/Operator Start Date : 2017-12-31  
 Owner/Operator End Date : N/R

Owner/Operator Name : PRAZER HOLDINGS LLC  
 Owner/Operator Address : PO BOX 627, ROCK ISLAND, WA 98850  
 Owner/Operator Country : US  
 Owner/Operator Telephone : 509-670-5573  
 Owner/Operator Email : N/R  
 Owner/Operator Fax : N/R

Map Id: 31  
 Direction: N  
 Distance: 0.715 mi., 3776 ft.  
 Elevation: 1231 ft.  
 Relative: Lower

**Site Name :** DECCO US POSTHARVEST | Prazer  
 Construction Urban Industrial Way  
 349 URBAN INDUSTRIAL WAY STE A | 349  
 URBAN INDUSTRIAL WAY  
 EAST WENATCHEE | East Wenatchee, WA  
 98802

**Database(s) :** [ALL SITES - WA, ECHO, FRS, MANIFEST  
 EPA, RCRA\_VSQG] **(cont.)**

Envirosite ID: 6573091  
 EPA ID: N/R

RCRA\_VSQG **(cont.)**

Legal Status : Private  
 Owner/Operator Type : Owner  
 Owner/Operator Start Date : 2016-03-31  
 Owner/Operator End Date : N/R

Handler Activities Summary

U.S. Importer of Hazardous Waste : N  
 Mixed Waste (Haz. and Radioactive) : N/R  
 Recycler of Hazardous Waste : N  
 Transporter of Hazardous Waste : N  
 Treater, Storer or Disposer of HW : N  
 Underground Injection Activity : N  
 On-site Burner Exemption : N  
 Furnace Exemption : N  
 Used Oil Fuel Burner : N  
 Used Oil Processor : N  
 Used Oil Refiner : N  
 Used Oil Fuel Marketer to Burner : N  
 Used Oil Specification Marketer : N  
 Used Oil Transfer Facility : N  
 Used Oil Transporter : N

Historical Generators

Date Form Received by Agency : 2022-03-02  
 Facility Name : DECCO US POSTHARVEST  
 Classification : Very Small Quantity Generator

Date Form Received by Agency : 2021-02-26  
 Facility Name : DECCO US POSTHARVEST  
 Classification : Very Small Quantity Generator

Date Form Received by Agency : 2021-02-25  
 Facility Name : DECCO US POSTHARVEST  
 Classification : Very Small Quantity Generator

Date Form Received by Agency : 2020-02-28  
 Facility Name : DECCO US POSTHARVEST  
 Classification : Very Small Quantity Generator

Date Form Received by Agency : 2019-02-25  
 Facility Name : DECCO US POSTHARVEST  
 Classification : Not a generator, verified

Map Id: 31  
 Direction: N  
 Distance: 0.715 mi., 3776 ft.  
 Elevation: 1231 ft.  
 Relative: Lower

**Site Name :** DECCO US POSTHARVEST | Prazer  
 Construction Urban Industrial Way  
 349 URBAN INDUSTRIAL WAY STE A | 349  
 URBAN INDUSTRIAL WAY  
 EAST WENATCHEE | East Wenatchee, WA  
 98802

**Database(s) :** [ALL SITES - WA, ECHO, FRS, MANIFEST  
 EPA, RCRA\_VSQG] **(cont.)**

EnviroSite ID: 6573091  
 EPA ID: N/R

RCRA\_VSQG **(cont.)**

Date Form Received by Agency : 2018-02-26  
 Facility Name : DECCO US POSTHARVEST  
 Classification : Very Small Quantity Generator

Date Form Received by Agency : 2017-08-30  
 Facility Name : DECCO US POSTHARVEST  
 Classification : Very Small Quantity Generator

Hazardous Waste Summary

Waste Code / Name : D001 - IGNITABLE WASTE  
 Waste Code / Name : F003 - THE FOLLOWING SPENT NONHALOGENATED SOLVENTS: XYLENE, ACETONE, ETHYL ACETATE, ETHYL BENZENE, ETHYL ETHER, METHYL ISOBUTYL KETONE, N-BUTYL ALCOHOL, CYCLOHEXANONE, AND METHANOL; ALL SPENT SOLVENT MIXTURES/BLENDS CONTAINING, BEFORE USE, ONLY THE ABOVE SPENT NONHALOGENATED SOLVENTS; AND ALL SPENT SOLVENT MIXTURES/BLENDS CONTAINING, BEFORE USE, ONE OR MORE OF THE ABOVE NONHALOGENATED SOLVENTS, AND A TOTAL OF TEN PERCENT OR MORE (BY VOLUME) OF ONE OR MORE OF THOSE SOLVENTS LISTED IN F001, F002, F004, AND F005; AND STILL BOTTOMS FROM THE RECOVERY OF THESE SPENT SOLVENTS AND SPENT SOLVENT MIXTURES.  
 WT02 - Washington State Dangerous Toxic Waste with a toxic constituents concentration greater than or equal to 0.001% and less than 1.0%, determined by biological testing methods or a book designation procedure.

Notices of Violations Summary

Date of Violation : 2019-05-23  
 Date Achieved Compliance : 2019-07-23  
 Regulation Violated : Y  
 Area of Violation : State Statute or Regulation  
 Enforcement Action : WRITTEN INFORMAL  
 Enforcement Action Date : 2019-06-25  
 Enf. Disposition Status : AS  
 Enf. Disp. Status Date : 2019-08-14  
 Violation Lead Agency : State  
 Enforcement Lead Agency : State  
 Proposed Penalty Amount : N/R  
 Final Penalty Amount : N/R  
 Paid Penalty Amount : N/R

Date of Violation : 2019-05-23  
 Date Achieved Compliance : 2019-07-23  
 Regulation Violated : Y  
 Area of Violation : Universal Waste - Small Quantity Handlers  
 Enforcement Action : WRITTEN INFORMAL

Map Id: 31  
 Direction: N  
 Distance: 0.715 mi., 3776 ft.  
 Elevation: 1231 ft.  
 Relative: Lower

**Site Name :** DECCO US POSTHARVEST | Prazer  
 Construction Urban Industrial Way  
 349 URBAN INDUSTRIAL WAY STE A | 349  
 URBAN INDUSTRIAL WAY  
 EAST WENATCHEE | East Wenatchee, WA  
 98802

**Database(s) :** [ALL SITES - WA, ECHO, FRS, MANIFEST  
 EPA, RCRA\_VSQG] **(cont.)**

EnviroSite ID: 6573091  
 EPA ID: N/R

RCRA\_VSQG **(cont.)**

Enforcement Action Date : 2019-06-25  
 Enf. Disposition Status : AS  
 Enf. Disp. Status Date : 2019-08-14  
 Violation Lead Agency : State  
 Enforcement Lead Agency : State  
 Proposed Penalty Amount : N/R  
 Final Penalty Amount : N/R  
 Paid Penalty Amount : N/R

Date of Violation : 2019-05-23  
 Date Achieved Compliance : 2019-07-23  
 Regulation Violated : Y  
 Area of Violation : Generators - General  
 Enforcement Action : WRITTEN INFORMAL  
 Enforcement Action Date : 2019-06-25  
 Enf. Disposition Status : AS  
 Enf. Disp. Status Date : 2019-08-14  
 Violation Lead Agency : State  
 Enforcement Lead Agency : State  
 Proposed Penalty Amount : N/R  
 Final Penalty Amount : N/R  
 Paid Penalty Amount : N/R

Evaluation Action Summary

Evaluation Date : 2019-05-23  
 Evaluation : COMPLIANCE EVALUATION INSPECTION ON-SITE  
 Area of Violation : State Statute or Regulation  
 Date Achieved Compliance : 2019-07-23  
 Evaluation Lead Agency : State

Evaluation Date : 2019-05-23  
 Evaluation : COMPLIANCE EVALUATION INSPECTION ON-SITE  
 Area of Violation : Universal Waste - Small Quantity Handlers  
 Date Achieved Compliance : 2019-07-23  
 Evaluation Lead Agency : State

Evaluation Date : 2019-05-23  
 Evaluation : COMPLIANCE EVALUATION INSPECTION ON-SITE  
 Area of Violation : Generators - General  
 Date Achieved Compliance : 2019-07-23  
 Evaluation Lead Agency : State

Map Id: 32  
 Direction: E  
 Distance: 0.720 mi., 3805 ft.  
 Elevation: 1222 ft.  
 Relative: Lower

**Site Name :** VANWELL ST & 4TH ST SE IMPROVEMENTS  
 VANWELL ST-GRANT RD-4TH ST SE-WEBB AVE S  
 EAST WENATCHEE, WA 98802  
**Database(s) :** [ALL SITES - WA, FRS]

**Envirosite ID:** 6557464  
**EPA ID:** N/R

ALL SITES - WA

Facility Name : Vanwell St & 4th St SE Improvements  
 Facility Address : VANWELL ST-GRANT RD-4TH ST SE-WEBB AVE S, EAST WENATCHEE, 98802  
 County : Douglas

Facility/Site ID : 6481  
 Alternate Name : N/R  
 Program Name : N/R  
 WRIA : 44  
 Legislative District : 12  
 Congressional District : 4  
 Ecology Region : CRO  
 Ecology Program Phone : (360) 407-6400  
 Tribal Land : N  
 Latitude : 47.402284  
 Longitude : -120.191718  
 Last Date in Agency List : 2023-04-20

Program Details

Program : WATQUAL  
 Program ID : WAR301417  
 Interaction Type : Construction SW GP

Interaction Type Description : General permit issued to owner/operators of construction projects that disturb 1 or more acres of land through clearing, grading, excavating, or stockpiling of fill material that discharge stormwater to state waters.

Status : Active  
 Start Date : 2013-11-12  
 End Date : N/R  
 SIC : N/R  
 NAICS : N/R

FRS

Facility Name : VANWELL ST & 4TH ST SE IMPROVEMENTS  
 Facility Address : VANWELL ST-GRANT RD-4TH ST SE-WEBB AVE S, EAST WENATCHEE, WA 98802  
 County : DOUGLAS

Site Details

Registry ID : 110056952640  
 FRS Facility URL : [Click here for hyperlink provided by the agency.](#)  
 Last Date in Agency List : 2023-02-13



Map Id: 32  
 Direction: E  
 Distance: 0.720 mi., 3805 ft.  
 Elevation: 1222 ft.  
 Relative: Lower

**Site Name :** VANWELL ST & 4TH ST SE  
 IMPROVEMENTS  
 VANWELL ST-GRANT RD-4TH ST SE-  
 WEBB AVE S  
 EAST WENATCHEE, WA 98802

**Database(s) :** [ALL SITES - WA, FRS] *(cont.)*

**Envirosite ID:** 6557464  
**EPA ID:** N/R

**FRS (cont.)**

Source Description

Source Description :

The WA-FSIS provides a means to query and display data maintained by the Washington Department of Ecology. This system contains key information for each facility/site that is currently, or has been, of interest to the Air Quality, Dam Safety, Hazardous Waste, Toxics Cleanup, and Water Quality Programs.

FRS Environmental Interest  
 Source and System ID :

WA-FSIS - 6481

Map Id: E33  
 Direction: ENE  
 Distance: 0.748 mi., 3949 ft.  
 Elevation: 1194 ft.  
 Relative: Lower

**Site Name :** COSTCO DATA CENTER  
 4405 B GRANT RD  
 EAST WENATCHEE, WA 98802

**Database(s) :** [ALL SITES - WA, FRS, T 2 - WA]

**Envirosite ID:** 6591077  
**EPA ID:** N/R

ALL SITES - WA

Facility Name :	Costco Data Center
Facility Address :	4405 B GRANT RD, EAST WENATCHEE, 98802
County :	Douglas
Facility/Site ID :	20269
Alternate Name :	N/R
Program Name :	N/R
WRIA :	44
Legislative District :	12
Congressional District :	4
Ecology Region :	CRO
Ecology Program Phone :	(360) 407-6171
Tribal Land :	N
Latitude :	47.407388
Longitude :	-120.187862
Last Date in Agency List :	2023-04-20

Program Details

Program :	HAZWASTE
Program ID :	WAH000048142
Interaction Type :	Emergency/Haz Chem Rpt TIER2

Map Id: E33  
 Direction: ENE  
 Distance: 0.748 mi., 3949 ft.  
 Elevation: 1194 ft.  
 Relative: Lower

**Site Name :** COSTCO DATA CENTER  
 4405 B GRANT RD  
 EAST WENATCHEE, WA 98802  
**Database(s) :** [ALL SITES - WA, FRS, T 2 - WA] **(cont.)**

**Envirosite ID:** 6591077  
**EPA ID:** N/R

ALL SITES - WA **(cont.)**

Interaction Type Description : Businesses that store 10,000 pounds or more of a hazardous chemical or 500 pounds or less, depending on the chemical, of an extremely hazardous chemical on site at any one time must report annually. Reports are sent to the State Emergency Response Commission (represented by Ecology) Local Emergency Planning Committees, and local fire departments for emergency planning. (product, not waste)

Status : Active  
 Start Date : 2017-02-27  
 End Date : N/R  
 SIC : N/R  
 NAICS : N/R

FRS

Facility Name : COSTCO DATA CENTER  
 Facility Address : 4405 B GRANT RD, EAST WENATCHEE, WA 98802  
 County : DOUGLAS

Site Details

Registry ID : 110070258538  
 FRS Facility URL : [Click here for hyperlink provided by the agency.](#)  
 Last Date in Agency List : 2023-02-13

Source Description

Source Description :  
 The WA-FSIS provides a means to query and display data maintained by the Washington Department of Ecology. This system contains key information for each facility/site that is currently, or has been, of interest to the Air Quality, Dam Safety, Hazardous Waste, Toxics Cleanup, and Water Quality Programs.

FRS Environmental Interest

Source and System ID : WA-FSIS - 20269

T 2 - WA

Facility Name : Costco Data Center  
 Facility Address : 4405 B GRANT RD, EAST WENATCHEE, 98802  
 County : Douglas

Facility/Site ID : 20269  
 Alternate Name : N/R  
 Program Name : N/R  
 WRIA : 44  
 Legislative District : 12  
 Congressional District : 4  
 Ecology Region : CRO  
 Ecology Program Phone : (360) 407-6171  
 Tribal Land : N

Map Id: E33  
 Direction: ENE  
 Distance: 0.748 mi., 3949 ft.  
 Elevation: 1194 ft.  
 Relative: Lower

**Site Name :** COSTCO DATA CENTER  
 4405 B GRANT RD  
 EAST WENATCHEE, WA 98802  
**Database(s) :** [ALL SITES - WA, FRS, T 2 - WA] **(cont.)**

**Envirosite ID:** 6591077  
**EPA ID:** N/R

T 2 - WA **(cont.)**

Latitude : 47.407388  
 Longitude : -120.187862  
 Last Date in Agency List : 2023-04-21

Program Details

Program : HAZWASTE  
 Interaction Type : Emergency/Haz Chem Rpt TIER2

Interaction Type Description : Businesses that store 10,000 pounds or more of a hazardous chemical or 500 pounds or less, depending on the chemical, of an extremely hazardous chemical on site at any one time must report annually. Reports are sent to the State Emergency Response Commission (represented by Ecology) Local Emergency Planning Committees, and local fire departments for emergency planning. (product, not waste)

Status : Active  
 Start Date : 2017-02-27  
 End Date : N/R  
 SIC : N/R  
 NAICS : N/R

Map Id: E34  
 Direction: ENE  
 Distance: 0.758 mi., 4002 ft.  
 Elevation: 1191 ft.  
 Relative: Lower

**Site Name :** INTERGATE COLUMBIA 1 BUILDING 1  
 NE COR OF GRANT RD & SO VAN WELL  
 EAST WENATCHEE, WA 98802  
**Database(s) :** [ALL SITES - WA, FRS]

**Envirosite ID:** 6556376  
**EPA ID:** N/R

ALL SITES - WA

Facility Name : INTERGATE COLUMBIA 1 BUILDING 1  
 Facility Address : NE COR OF GRANT RD & SO VAN WELL, EAST WENATCHEE, 98802  
 County : Douglas

Facility/Site ID : 24067  
 Alternate Name : INTERGATE COLUMBIA 1 BUILDING 1  
 Program Name : INTERGATE COLUMBIA 1 BUILDING 1  
 WRIA : 44  
 Legislative District : 12  
 Congressional District : 4  
 Ecology Region : CRO  
 Ecology Program Phone : N/R  
 Tribal Land : No  
 Latitude : 47.4061  
 Longitude : -120.192  
 Last Date in Agency List : 2016-10-14

Map Id: E34  
 Direction: ENE  
 Distance: 0.758 mi., 4002 ft.  
 Elevation: 1191 ft.  
 Relative: Lower

**Site Name :** INTERGATE COLUMBIA 1 BUILDING 1  
 NE COR OF GRANT RD & SO VAN WELL  
 EAST WENATCHEE, WA 98802  
**Database(s) :** [ALL SITES - WA, FRS] (*cont.*)

**EnviroSite ID:** 6556376  
**EPA ID:** N/R

ALL SITES - WA (*cont.*)

Program Details

Program : WATQUAL  
 Program ID : WAR008803  
 Interaction Type : Construction SW GP

Interaction Type Description : General permit issued to owner/operators of construction projects that disturb 1 or more acres of land through clearing, grading, excavating, or stockpiling of fill material that discharge stormwater to state waters.

Status : N/R  
 Start Date : 2007-11-02  
 End Date : 2010-06-01  
 SIC : 1794 - EXCAVATION WORK  
 NAICS : N/R

FRS

Facility Name : INTERGATE COLUMBIA 1 BUILDING 1  
 Facility Address : NE COR OF GRANT RD & SO VAN WELL, EAST WENATCHEE, WA 98802  
 County : DOUGLAS

Site Details

Registry ID : 110056469888  
 FRS Facility URL : [Click here for hyperlink provided by the agency.](#)  
 Last Date in Agency List : 2023-02-13

Source Description

Source Description :

The WA-FSIS provides a means to query and display data maintained by the Washington Department of Ecology. This system contains key information for each facility/site that is currently, or has been, of interest to the Air Quality, Dam Safety, Hazardous Waste, Toxics Cleanup, and Water Quality Programs.

FRS Environmental Interest

Source and System ID : WA-FSIS - 24067

Map Id: F35  
 Direction: N  
 Distance: 0.817 mi., 4313 ft.  
 Elevation: 1261 ft.  
 Relative: Higher

**Site Name :** EAT02  
 901 URBAN INDUSTRIAL WAY  
 EAST WENATCHEE, WA 98802

**Database(s) :** [ALL SITES - WA, ECHO, FRS, ICIS,  
 INACTIVE PCS, PCS FACILITY]

**Envirosite ID:** 42359031  
**EPA ID:** N/R

ALL SITES - WA

Facility Name : EAT02  
 Facility Address : 901 URBAN INDUSTRIAL WAY, EAST WENATCHEE, 98802  
 County : Douglas

Facility/Site ID : 40832  
 Alternate Name : N/R  
 Program Name : N/R  
 WRIA : 44  
 Legislative District : 12  
 Congressional District : 4  
 Ecology Region : CRO  
 Ecology Program Phone : (360) 407-6400  
 Tribal Land : N  
 Latitude : 47.418345  
 Longitude : -120.210781  
 Last Date in Agency List : 2023-04-20

Program Details

Program : WATQUAL  
 Program ID : WAR309879  
 Interaction Type : Industrial to POTW/Private SWD

Interaction Type Description : Industrial state waste discharge permit for facility that discharges pretreated wastewater to a public or privately owned treatment works (POTW).

Status : Active  
 Start Date : 2021-02-25  
 End Date : N/R  
 SIC : N/R  
 NAICS : N/R

Program : WATQUAL  
 Program ID : WAR309879  
 Interaction Type : Construction SW GP

Interaction Type Description : General permit issued to owner/operators of construction projects that disturb 1 or more acres of land through clearing, grading, excavating, or stockpiling of fill material that discharge stormwater to state waters.

Status : Active  
 Start Date : 2020-12-21  
 End Date : N/R  
 SIC : N/R  
 NAICS : N/R

ECHO

Facility Name : EAT02  
 Facility Address : 901 URBAN INDUSTRIAL WAY, EAST WENATCHEE, WA 98802  
 County : N/R

Map Id: F35  
 Direction: N  
 Distance: 0.817 mi., 4313 ft.  
 Elevation: 1261 ft.  
 Relative: Higher

**Site Name :** EAT02  
 901 URBAN INDUSTRIAL WAY  
 EAST WENATCHEE, WA 98802

**Database(s) :** [ALL SITES - WA, ECHO, FRS, ICIS,  
 INACTIVE PCS, PCS FACILITY] **(cont.)**

Envirosite ID: 42359031  
 EPA ID: N/R

ECHO **(cont.)**

Last Inspection Date :	N/R
Registry ID :	110071179656
FIPS Code :	53017
EPA Region :	10
Inspection Count :	0
Last Inspection Days :	N/R
Informal Count :	0
Last Informal Action Date :	N/R
Formal Action Count :	0
Last Formal Action Date :	N/R
Total Penalties :	0
Penalty Count :	N/R
Last Penalty Date :	N/R
Last Penalty Amount :	N/R
QTRS IN NC :	0
Programs IN SNC :	0
Current Compliance Status :	No Violation Identified
Three-Year Compliance Status :	
Collection Method :	GPS - UNSPECIFIED
Reference Point :	POINT WHERE SUBSTANCE IS RELEASED
Accuracy Meters :	10
Derived Tribes :	N/R
Derived HUC :	17020010
Derived WBD :	170200100308
Derived STCTY FIPS :	53017
Derived Zip :	98802
Derived CD113 :	04
Derived CB2010 :	530179503003001
MYRTK Universe :	NNN
NPDES IDs :	WAR309879
CWA Permit Types :	Minor
CWA Compliance Tracking :	On
CWA NAICS :	N/R
CWA SICs :	1794
CWA Inspection Count :	N/R
CWA Last Inspection Days :	N/R
CWA Informal Count :	N/R
CWA Formal Action Count :	N/R
CWA Last Formal Action Date :	N/R
CWA Penalties :	N/R
CWA Last Penalty Date :	N/R
CWA Last Penalty Amount :	N/R
CWA Quarters IN NC :	0
CWA Current Compliance Status :	No Violation Identified
CWA Current SNC Flag :	N
CWA 13 Quarters Compliance Status :	
CWA 13 Quarters Effluent Exceedances:	N/R
CWA Three-Year QNCR Codes :	N/R
DFR URL :	<a href="#">Click here for hyperlink provided by the agency.</a>
Facility SIC :	1794
Facility NAICS :	N/R
Facility Last Inspection EPA Date :	N/R
Facility Last Inspection State Date :	N/R
Facility Last Formal Act EPA Date :	N/R
Facility Last Formal Act State Date :	N/R
Facility Last Informal Act EPA Date :	N/R

Map Id: F35  
 Direction: N  
 Distance: 0.817 mi., 4313 ft.  
 Elevation: 1261 ft.  
 Relative: Higher

**Site Name :** EAT02  
 901 URBAN INDUSTRIAL WAY  
 EAST WENATCHEE, WA 98802

**Database(s) :** [ALL SITES - WA, ECHO, FRS, ICIS,  
 INACTIVE PCS, PCS FACILITY] **(cont.)**

**Envirosite ID:** 42359031  
**EPA ID:** N/R

**ECHO (cont.)**

Facility Last Informal Act State Date:	N/R
Facility Federal Agency :	N/R
TRI Reporter :	N/R
Facility Imp Water Flag :	N/R
Current SNC Flag :	N
Indian County Flag :	N
Federal Flag :	N/R
US Mexico Border Flag :	N/R
Chesapeake Bay Flag :	N/R
AIR Flag :	N
NPDES Flag :	Y
SDWIS Flag :	N
RCRA Flag :	N
TRI Flag :	N
GHG Flag :	N
Major Flag :	N/R
Active Flag :	Y
NAA Flag :	N
Latitude :	47.419746
Longitude :	-120.217926
Last Date in Agency List :	2023-01-16

**FRS**

Facility Name :	EAT02
Facility Address :	901 URBAN INDUSTRIAL WAY, EAST WENATCHEE, WA 98802
County :	N/R

**Site Details**

Registry ID :	110071179656
FRS Facility URL :	<a href="#">Click here for hyperlink provided by the agency.</a>
Last Date in Agency List :	2023-02-13

**Source Description**

Source Description :

The NPDES module of the Compliance Information System (ICIS) tracks surface water permits issued under the Clean Water Act. Under NPDES, all facilities that discharge pollutants from any point source into waters of the United States are required to obtain a permit. The permit will likely contain limits on what can be discharged, impose monitoring and reporting requirements, and include other provisions to ensure that the discharge does not adversely affect water quality.

**FRS Environmental Interest**

Source and System ID :	ICIS - WAR309879
------------------------	------------------

**ICIS**

Facility Name :	EAT02
Facility Address :	901 URBAN INDUSTRIAL WAY, EAST WENATCHEE, WA 98802



Map Id: F35  
 Direction: N  
 Distance: 0.817 mi., 4313 ft.  
 Elevation: 1261 ft.  
 Relative: Higher

**Site Name :** EAT02  
 901 URBAN INDUSTRIAL WAY  
 EAST WENATCHEE, WA 98802

**Database(s) :** [ALL SITES - WA, ECHO, FRS, ICIS,  
 INACTIVE PCS, PCS FACILITY] **(cont.)**

Envirosite ID: 42359031  
 EPA ID: N/R

ICIS **(cont.)**

Site Details

NPDES ID : WAR309879  
 ICIS Facility Interest ID : 3601373275  
 Facility UIN : 110071179656  
 Facility Type Code : Privately Owned Facility  
 Impaired Waters : N/R  
 Latitude : 47.4183464  
 Longitude : -120.210777  
 Last Date in Agency List : 2023-04-11

INACTIVE PCS

Issue Date : 2020-11-18  
 Original Issue Date : 2020-11-18  
 Effective Date : 2021-03-06  
 Expiration Date : 2025-12-31  
 Retirement Date : N/R  
 Termination Date : N/R  
 Issuing Agency : State  
 Agency Type : State  
 Activity ID : 3602940302  
 External Permit Number : WAR309879  
 Facility Type Indicator : NON-POTW  
 Permit Type : General Permit Covered Facility-NPDES)  
 Major Minor Status : N  
 Permit Status : Effective  
 Total Design Flow Number : N/R  
 Actual Average Flow Number : N/R  
 State Water Body : N/R  
 State Water Body Name : N/R  
 Permit Name : Advantage Dirt Contractors  
 Permit Comp Status : Y  
 RNC Tracking : Y  
 Master External Permit Number : WAR125725  
 TMDL Interface : N/R  
 EDMR Authorization : N  
 Pretreatment Indicator : N/R  
 Last Date in Agency List : 2022-09-23

PCS FACILITY

Issue Date : 2020-11-18  
 Original Issue Date : 2020-11-18  
 Effective Date : 2021-03-06  
 Expiration Date : 2025-12-31  
 Retirement Date : N/R  
 Termination Date : N/R  
 Issuing Agency : State  
 Agency Type : State  
 Activity ID : 3602940302  
 External Permit Number : N/R  
 Facility Type Indicator : NON-POTW  
 Permit Type : General Permit Covered Facility-NPDES)  
 Major Minor Status : N  
 Permit Status : Effective  
 Total Design Flow Number : N/R

Map Id: F35  
 Direction: N  
 Distance: 0.817 mi., 4313 ft.  
 Elevation: 1261 ft.  
 Relative: Higher

**Site Name :** EAT02  
 901 URBAN INDUSTRIAL WAY  
 EAST WENATCHEE, WA 98802

**Database(s) :** [ALL SITES - WA, ECHO, FRS, ICIS,  
 INACTIVE PCS, PCS FACILITY] **(cont.)**

**Envirosite ID:** 42359031  
**EPA ID:** N/R

PCS FACILITY **(cont.)**

Actual Average Flow Number :	N/R
State Water Body :	N/R
State Water Body Name :	N/R
Permit Name :	Advantage Dirt Contractors
Permit Comp Status :	Y
RNC Tracking :	Y
Master External Permit Number :	WAR125725
TMDL Interface :	N/R
EDMR Authorization :	N
Pretreatment Indicator :	N/R
Last Date in Agency List :	2023-04-12

Map Id: F36  
 Direction: NNW  
 Distance: 0.821 mi., 4336 ft.  
 Elevation: 1260 ft.  
 Relative: Higher

**Site Name :** East Wenatchee Data Center  
 N/R  
 EAST WENATCHEE, WA 98802

**Database(s) :** [ALL SITES - WA]

**Envirosite ID:** 19915755  
**EPA ID:** N/R

ALL SITES - WA

Facility Name :	East Wenatchee Data Center
Facility Address :	EAST WENATCHEE, 98802
County :	Douglas
Facility/Site ID :	976842
Alternate Name :	N/R
Program Name :	N/R
WRIA :	44
Legislative District :	12
Congressional District :	4
Ecology Region :	CRO
Ecology Program Phone :	(360) 407-6400
Tribal Land :	N
Latitude :	47.413883
Longitude :	-120.210007
Last Date in Agency List :	2023-04-20

Program Details

Program :	WATQUAL
Program ID :	WAR306054
Interaction Type :	Construction SW GP

Interaction Type Description : General permit issued to owner/operators of construction projects that disturb 1 or more acres of land through clearing, grading, excavating, or stockpiling of fill material that discharge stormwater to state waters.

Status : Active

Map Id: F36  
 Direction: NNW  
 Distance: 0.821 mi., 4336 ft.  
 Elevation: 1260 ft.  
 Relative: Higher

**Site Name :** East Wenatchee Data Center  
 N/R  
 EAST WENATCHEE, WA 98802  
**Database(s) :** [ALL SITES - WA] (**cont.**)

**Envirosite ID:** 19915755  
**EPA ID:** N/R

ALL SITES - WA (**cont.**)

Start Date : 2017-11-07  
 End Date : N/R  
 SIC : N/R  
 NAICS : N/R

Map Id: 37  
 Direction: ENE  
 Distance: 0.872 mi., 4604 ft.  
 Elevation: 1183 ft.  
 Relative: Lower

**Site Name :** COSTCO WHOLESALE 1094 | BLACK  
 ROCK DATA CENTER | T MOBILE US INC  
 4405 GRANT RD BLDG A | 4405 GRANT  
 RD | 4405 GRANT RD BLDG B  
 EAST WENATCHEE | East Wenatchee, WA  
**Database(s) :** [ALL SITES - WA, ECHO, EPA UST, FRS,  
 RCRA\_NONGEN, T 2 - WA, UST - WA]

**Envirosite ID:** 43043967  
**EPA ID:** N/R

ALL SITES - WA

Facility Name : BLACK ROCK DATA CENTER  
 Facility Address : 4405 GRANT RD, EAST WENATCHEE, 98802  
 County : Douglas

Facility/Site ID : 22481  
 Alternate Name : N/R  
 Program Name : N/R  
 WRIA : 44  
 Legislative District : 12  
 Congressional District : 4  
 Ecology Region : CRO  
 Ecology Program Phone : (360) 407-6171  
 Tribal Land : N  
 Latitude : 47.407802  
 Longitude : -120.188797  
 Last Date in Agency List : 2023-04-20

Program Details

Program : HAZWASTE  
 Program ID : CRK000094370  
 Interaction Type : Emergency/Haz Chem Rpt TIER2

Interaction Type Description : Businesses that store 10,000 pounds or more of a hazardous chemical or 500 pounds or less, depending on the chemical, of an extremely hazardous chemical on site at any one time must report annually. Reports are sent to the State Emergency Response Commission (represented by Ecology) Local Emergency Planning Committees, and local fire departments for emergency planning. (product, not waste)

Status : Active  
 Start Date : 2020-02-27

Map Id: 37  
 Direction: ENE  
 Distance: 0.872 mi., 4604 ft.  
 Elevation: 1183 ft.  
 Relative: Lower

**Site Name :** COSTCO WHOLESALE 1094 | BLACK ROCK DATA CENTER | T MOBILE US INC  
 4405 GRANT RD BLDG A | 4405 GRANT RD | 4405 GRANT RD BLDG B  
 EAST WENATCHEE | East Wenatchee, WA

**Database(s) :** [ALL SITES - WA, ECHO, EPA UST, FRS, RCRA\_NONGEN, T 2 - WA, UST - WA]  
**(cont.)**

**Envirosite ID:** 43043967  
**EPA ID:** N/R

ALL SITES - WA **(cont.)**

End Date : N/R  
 SIC : N/R  
 NAICS : N/R

Facility Name : IGC II Building D  
 Facility Address : 4405 GRANT RD, EAST WENATCHEE, 98802  
 County : Douglas

Facility/Site ID : 74735  
 Alternate Name : N/R  
 Program Name : N/R  
 WRIA : 44  
 Legislative District : 12  
 Congressional District : 4  
 Ecology Region : CRO  
 Ecology Program Phone : (360) 407-6400  
 Tribal Land : N  
 Latitude : 47.406929  
 Longitude : -120.193521  
 Last Date in Agency List : 2023-04-20

Facility/Site ID : 74735  
 Alternate Name : N/R  
 Program Name : N/R  
 WRIA : 44  
 Legislative District : 12  
 Congressional District : 4  
 Ecology Region : CRO  
 Ecology Program Phone : (360) 407-6806  
 Tribal Land : N  
 Latitude : 47.406929  
 Longitude : -120.193521  
 Last Date in Agency List : 2023-04-20

Program Details

Program : AIRQUAL  
 Program ID : B0170059  
 Interaction Type : Construction SW GP

Interaction Type Description : General permit issued to owner/operators of construction projects that disturb 1 or more acres of land through clearing, grading, excavating, or stockpiling of fill material that discharge stormwater to state waters.

Status : Inactive  
 Start Date : 2018-04-16  
 End Date : 2019-10-10  
 SIC : N/R

Map Id: 37  
 Direction: ENE  
 Distance: 0.872 mi., 4604 ft.  
 Elevation: 1183 ft.  
 Relative: Lower

**Site Name :** COSTCO WHOLESALE 1094 | BLACK ROCK DATA CENTER | T MOBILE US INC  
 4405 GRANT RD BLDG A | 4405 GRANT RD | 4405 GRANT RD BLDG B  
 EAST WENATCHEE | East Wenatchee, WA

**Database(s) :** [ALL SITES - WA, ECHO, EPA UST, FRS, RCRA\_NONGEN, T 2 - WA, UST - WA]  
**(cont.)**

**Envirosite ID:** 43043967  
**EPA ID:** N/R

ALL SITES - WA **(cont.)**

NAICS : N/R

Program : AIRQUAL  
 Program ID : B0170059  
 Interaction Type : Air Qual Annual Reg Source

Interaction Type Description : Small sources NOT governed by state or federal operating permit programs because actual or potential emissions fall below program thresholds. See Chapter 173-400 WAC.

Status : Active  
 Start Date : 2019-08-23  
 End Date : N/R  
 SIC : N/R  
 NAICS : N/R

Facility Name : INTERGATE COLUMBIA 1 BUILDING 1  
 Facility Address : 4405 GRANT ROAD, EAST WENATCHEE, 98802  
 County : Douglas

Facility/Site ID : 24067  
 Alternate Name : N/R  
 Program Name : N/R  
 WRIA : 44  
 Legislative District : 12  
 Congressional District : 4  
 Ecology Region : CRO  
 Ecology Program Phone : (360) 407-6400  
 Tribal Land : N  
 Latitude : 47.405686  
 Longitude : -120.192129  
 Last Date in Agency List : 2023-04-20

Program Details

Program : WATQUAL  
 Program ID : ST0501309  
 Interaction Type : Construction SW GP

Interaction Type Description : General permit issued to owner/operators of construction projects that disturb 1 or more acres of land through clearing, grading, excavating, or stockpiling of fill material that discharge stormwater to state waters.

Status : Inactive  
 Start Date : 2007-11-02  
 End Date : 2010-06-01  
 SIC : N/R  
 NAICS : N/R

Map Id: 37  
 Direction: ENE  
 Distance: 0.872 mi., 4604 ft.  
 Elevation: 1183 ft.  
 Relative: Lower

**Site Name :** COSTCO WHOLESALE 1094 | BLACK ROCK DATA CENTER | T MOBILE US INC  
 4405 GRANT RD BLDG A | 4405 GRANT RD | 4405 GRANT RD BLDG B  
 EAST WENATCHEE | East Wenatchee, WA

**Database(s) :** [ALL SITES - WA, ECHO, EPA UST, FRS, RCRA\_NONGEN, T 2 - WA, UST - WA]  
**(cont.)**

Envirosite ID: 43043967  
 EPA ID: N/R

ALL SITES - WA **(cont.)**

<p>Program :                  Program ID :                  Interaction Type :                  Interaction Type Description :                  Status :                  Start Date :                  End Date :                  SIC :                  NAICS :</p>	<p>WATQUAL                  ST0501309                  Industrial to ground SWDP IP                  Industrial to ground SWDP IP                  Active                  2016-12-14                  N/R                  N/R                  N/R</p>
<p>Program :                  Program ID :                  Interaction Type :                  Interaction Type Description :                  Status :                  Start Date :                  End Date :                  SIC :                  NAICS :</p>	<p>WATQUAL                  ST0501309                  Industrial to ground SWDP IP                  Industrial to ground SWDP IP                  Active                  2016-12-14                  N/R                  N/R                  541513 - Computer Facilities Management Services</p>
<p>Facility Name :                  Facility Address :                  County :</p>	<p>T MOBILE                  4405 GRANT RD BLDG A, EAST WENATCHEE, 98802-8710                  Douglas</p>
<p>Facility/Site ID :                  Alternate Name :                  Program Name :                  WRIA :                  Legislative District :                  Congressional District :                  Ecology Region :                  Ecology Program Phone :                  Tribal Land :                  Latitude :                  Longitude :                  Last Date in Agency List :</p>	<p>3208678                  N/R                  N/R                  44                  12                  4                  CRO                  (360) 407-7224                  N                  47.407906                  -120.18882                  2023-04-20</p>
<p>Facility/Site ID :                  Alternate Name :                  Program Name :                  WRIA :                  Legislative District :                  Congressional District :                  Ecology Region :                  Ecology Program Phone :                  Tribal Land :                  Latitude :                  Longitude :                  Last Date in Agency List :</p>	<p>3208678                  N/R                  N/R                  44                  12                  4                  CRO                  (360) 407-6734                  N                  47.407906                  -120.18882                  2023-04-20</p>

Map Id: 37  
 Direction: ENE  
 Distance: 0.872 mi., 4604 ft.  
 Elevation: 1183 ft.  
 Relative: Lower

**Site Name :** COSTCO WHOLESALE 1094 | BLACK ROCK DATA CENTER | T MOBILE US INC  
 4405 GRANT RD BLDG A | 4405 GRANT RD | 4405 GRANT RD BLDG B  
 EAST WENATCHEE | East Wenatchee, WA

**Database(s) :** [ALL SITES - WA, ECHO, EPA UST, FRS, RCRA\_NONGEN, T 2 - WA, UST - WA]  
**(cont.)**

Envirosite ID: 43043967  
 EPA ID: N/R

ALL SITES - WA **(cont.)**

Facility/Site ID : 3208678  
 Alternate Name : N/R  
 Program Name : N/R  
 WRIA : 44  
 Legislative District : 12  
 Congressional District : 4  
 Ecology Region : CRO  
 Ecology Program Phone : (360) 407-6171  
 Tribal Land : N  
 Latitude : 47.407906  
 Longitude : -120.18882  
 Last Date in Agency List : 2023-04-20

Program Details

Program : HAZWASTE  
 Program ID : WAH000044314  
 Interaction Type : Haz Waste Management Activity

Interaction Type Description : Facilities that are required to have a RCRA Site ID# but who do not generate and/or manage hazardous waste (XQG generator status). This includes transporters, used oil recyclers, and dangerous waste fuel marketers and burners.

Status : Inactive  
 Start Date : 2013-12-31  
 End Date : 2014-12-31  
 SIC : N/R  
 NAICS : N/R

Program : HAZWASTE  
 Program ID : WAH000044314  
 Interaction Type : Hazardous Waste Generator

Interaction Type Description : Facilities that generate any quantity of a dangerous waste. They may be classified as SQG, MQG, or LQG depending on hazardous waste generated for a given month.

Status : Inactive  
 Start Date : 2013-10-22  
 End Date : 2013-12-31  
 SIC : N/R  
 NAICS : N/R

Program : HAZWASTE  
 Program ID : WAH000044314  
 Interaction Type : Underground Storage Tank



Map Id: 37  
 Direction: ENE  
 Distance: 0.872 mi., 4604 ft.  
 Elevation: 1183 ft.  
 Relative: Lower

**Site Name :** COSTCO WHOLESALE 1094 | BLACK ROCK DATA CENTER | T MOBILE US INC 4405 GRANT RD BLDG A | 4405 GRANT RD | 4405 GRANT RD BLDG B EAST WENATCHEE | East Wenatchee, WA

**Database(s) :** [ALL SITES - WA, ECHO, EPA UST, FRS, RCRA\_NONGEN, T 2 - WA, UST - WA] **(cont.)**

**Envirosite ID:** 43043967  
**EPA ID:** N/R

ALL SITES - WA **(cont.)**

**Interaction Type Description :** Any one or combination of tanks (including connecting underground pipes) that is used to contain regulated substances and has a tank volume of ten percent or more beneath the surface of the ground. This term does not include any of the exempt UST systems specified in WAC 173-360-110(2) or any piping connected thereto. See WAC 173-360

**Status :** Active  
**Start Date :** 2009-01-07  
**End Date :** N/R  
**SIC :** N/R  
**NAICS :** N/R

**Program :** HAZWASTE  
**Program ID :** WAH000044314  
**Interaction Type :** Emergency/Haz Chem Rpt TIER2

**Interaction Type Description :** Businesses that store 10,000 pounds or more of a hazardous chemical or 500 pounds or less, depending on the chemical, of an extremely hazardous chemical on site at any one time must report annually. Reports are sent to the State Emergency Response Commission (represented by Ecology) Local Emergency Planning Committees, and local fire departments for emergency planning. (product, not waste)

**Status :** Active  
**Start Date :** 2009-01-01  
**End Date :** N/R  
**SIC :** N/R  
**NAICS :** N/R

**Facility Name :** VM Ware Inc  
**Facility Address :** 4405 GRANT RD BLDG B, EAST WENATCHEE, 98802  
**County :** Douglas

**Facility/Site ID :** 12995  
**Alternate Name :** N/R  
**Program Name :** N/R  
**WRIA :** 44  
**Legislative District :** 12  
**Congressional District :** 4  
**Ecology Region :** CRO  
**Ecology Program Phone :** (360) 407-6712  
**Tribal Land :** N  
**Latitude :** 47.408002  
**Longitude :** -120.18859  
**Last Date in Agency List :** 2023-04-20

**Facility/Site ID :** 12995  
**Alternate Name :** N/R

Map Id: 37  
 Direction: ENE  
 Distance: 0.872 mi., 4604 ft.  
 Elevation: 1183 ft.  
 Relative: Lower

**Site Name :** COSTCO WHOLESALE 1094 | BLACK ROCK DATA CENTER | T MOBILE US INC 4405 GRANT RD BLDG A | 4405 GRANT RD | 4405 GRANT RD BLDG B EAST WENATCHEE | East Wenatchee, WA

**Database(s) :** [ALL SITES - WA, ECHO, EPA UST, FRS, RCRA\_NONGEN, T 2 - WA, UST - WA] **(cont.)**

Envirosite ID: 43043967  
 EPA ID: N/R

ALL SITES - WA **(cont.)**

Program Name : N/R  
 WRIA : 44  
 Legislative District : 12  
 Congressional District : 4  
 Ecology Region : CRO  
 Ecology Program Phone : (360) 407-6171  
 Tribal Land : N  
 Latitude : 47.408002  
 Longitude : -120.18859  
 Last Date in Agency List : 2023-04-20

Facility/Site ID : 12995  
 Alternate Name : N/R  
 Program Name : N/R  
 WRIA : 44  
 Legislative District : 12  
 Congressional District : 4  
 Ecology Region : CRO  
 Ecology Program Phone : (360) 407-6734  
 Tribal Land : N  
 Latitude : 47.408002  
 Longitude : -120.18859  
 Last Date in Agency List : 2023-04-20

Program Details

Program : HAZWASTE  
 Program ID : CRK000095040  
 Interaction Type : Hazardous Waste Generator

Interaction Type Description : Facilities that generate any quantity of a dangerous waste. They may be classified as SQG, MQG, or LQG depending on hazardous waste generated for a given month.

Status : Inactive  
 Start Date : 2014-12-11  
 End Date : 2014-12-31  
 SIC : N/R  
 NAICS : N/R

Program : HAZWASTE  
 Program ID : CRK000095040  
 Interaction Type : Enforcement Final

Interaction Type Description : An Enforcement action (i.e. Penalty, Order, Notice) was finalized and issued to the respective party, indicating the enforcement action was taken. The start and end date listed in the database are both the date the action was issued to the responsible party.

Map Id: 37  
 Direction: ENE  
 Distance: 0.872 mi., 4604 ft.  
 Elevation: 1183 ft.  
 Relative: Lower

**Site Name :** COSTCO WHOLESALE 1094 | BLACK ROCK DATA CENTER | T MOBILE US INC  
 4405 GRANT RD BLDG A | 4405 GRANT RD | 4405 GRANT RD BLDG B  
 EAST WENATCHEE | East Wenatchee, WA

**Database(s) :** [ALL SITES - WA, ECHO, EPA UST, FRS, RCRA\_NONGEN, T 2 - WA, UST - WA]  
**(cont.)**

**Envirosite ID:** 43043967  
**EPA ID:** N/R

ALL SITES - WA **(cont.)**

Status : Active  
 Start Date : 2009-09-25  
 End Date : N/R  
 SIC : N/R  
 NAICS : N/R

Program : HAZWASTE  
 Program ID : CRK000095040  
 Interaction Type : Emergency/Haz Chem Rpt TIER2

Interaction Type Description : Businesses that store 10,000 pounds or more of a hazardous chemical or 500 pounds or less, depending on the chemical, of an extremely hazardous chemical on site at any one time must report annually. Reports are sent to the State Emergency Response Commission (represented by Ecology) Local Emergency Planning Committees, and local fire departments for emergency planning. (product, not waste)

Status : Active  
 Start Date : 2021-01-04  
 End Date : N/R  
 SIC : N/R  
 NAICS : N/R

Program : HAZWASTE  
 Program ID : CRK000095040  
 Interaction Type : Haz Waste Management Activity

Interaction Type Description : Facilities that are required to have a RCRA Site ID# but who do not generate and/or manage hazardous waste (XQG generator status). This includes transporters, used oil recyclers, and dangerous waste fuel marketers and burners.

Status : Active  
 Start Date : 2014-12-31  
 End Date : N/R  
 SIC : N/R  
 NAICS : N/R

ECHO

Facility Name : COSTCO WHOLESALE 1094  
 Facility Address : 4405 GRANT RD, EAST WENATCHEE, WA 98802  
 County : DOUGLAS

Last Inspection Date : N/R  
 Registry ID : 110064378917  
 FIPS Code : 53017  
 EPA Region : 10  
 Inspection Count : 0

Map Id: 37  
 Direction: ENE  
 Distance: 0.872 mi., 4604 ft.  
 Elevation: 1183 ft.  
 Relative: Lower

**Site Name :** COSTCO WHOLESALE 1094 | BLACK ROCK DATA CENTER | T MOBILE US INC 4405 GRANT RD BLDG A | 4405 GRANT RD | 4405 GRANT RD BLDG B EAST WENATCHEE | East Wenatchee, WA

**Database(s) :** [ALL SITES - WA, ECHO, EPA UST, FRS, RCRA\_NONGEN, T 2 - WA, UST - WA] **(cont.)**

Envirosite ID: 43043967  
 EPA ID: N/R

ECHO **(cont.)**

Last Inspection Days :	N/R
Informal Count :	0
Last Informal Action Date :	N/R
Formal Action Count :	0
Last Formal Action Date :	N/R
Total Penalties :	0
Penalty Count :	N/R
Last Penalty Date :	N/R
Last Penalty Amount :	N/R
QTRS IN NC :	0
Programs IN SNC :	0
Current Compliance Status :	No Violation Identified
Three-Year Compliance Status :	
Collection Method :	ADDRESS MATCHING-HOUSE NUMBER
Reference Point :	CENTER OF A FACILITY OR STATION
Accuracy Meters :	30
Derived Tribes :	N/R
Derived HUC :	17020010
Derived WBD :	170200100313
Derived STCTY FIPS :	53017
Derived Zip :	98802
Derived CD113 :	04
Derived CB2010 :	530179503003000
MYRTK Universe :	NNN
NPDES IDs :	N/R
CWA Permit Types :	N/R
CWA Compliance Tracking :	N/R
CWA NAICS :	N/R
CWA SICS :	N/R
CWA Inspection Count :	N/R
CWA Last Inspection Days :	N/R
CWA Informal Count :	N/R
CWA Formal Action Count :	N/R
CWA Last Formal Action Date :	N/R
CWA Penalties :	N/R
CWA Last Penalty Date :	N/R
CWA Last Penalty Amount :	N/R
CWA Quarters IN NC :	N/R
CWA Current Compliance Status :	N/R
CWA Current SNC Flag :	N
CWA 13 Quarters Compliance Status :	N/R
CWA 13 Quarters Effluent Exceedances:	N/R
CWA Three-Year QNCR Codes :	N/R
DFR URL :	<a href="#">Click here for hyperlink provided by the agency.</a>
Facility SIC :	N/R
Facility NAICS :	551114 - Corporate, Subsidiary, and Regional Managing Offices
Facility Last Inspection EPA Date :	N/R
Facility Last Inspection State Date :	N/R
Facility Last Formal Act EPA Date :	N/R
Facility Last Formal Act State Date :	N/R
Facility Last Informal Act EPA Date :	N/R
Facility Last Informal Act State Date:	N/R
Facility Federal Agency :	N/R

Map Id: 37  
 Direction: ENE  
 Distance: 0.872 mi., 4604 ft.  
 Elevation: 1183 ft.  
 Relative: Lower

**Site Name :** COSTCO WHOLESALE 1094 | BLACK ROCK DATA CENTER | T MOBILE US INC  
 4405 GRANT RD BLDG A | 4405 GRANT RD | 4405 GRANT RD BLDG B  
 EAST WENATCHEE | East Wenatchee, WA

**Database(s) :** [ALL SITES - WA, ECHO, EPA UST, FRS, RCRA\_NONGEN, T 2 - WA, UST - WA]  
**(cont.)**

Envirosite ID: 43043967  
 EPA ID: N/R

ECHO (cont.)

TRI Reporter : N/R  
 Facility Imp Water Flag : N/R  
 Current SNC Flag : N  
 Indian County Flag : N  
 Federal Flag : N/R  
 US Mexico Border Flag : N/R  
 Chesapeak Bay Flag : N/R  
 AIR Flag : N  
 NPDES Flag : N  
 SDWIS Flag : N  
 RCRA Flag : Y  
 TRI Flag : N  
 GHG Flag : N  
 Major Flag : N/R  
 Active Flag : N/R  
 NAA Flag : N  
 Latitude : 47.40594  
 Longitude : -120.18967  
 Last Date in Agency List : 2023-05-02

Facility Name : T MOBILE US INC  
 Facility Address : 4405 GRANT RD BLDG A, EAST WENATCHEE, WA 98802  
 County : DOUGLAS

Last Inspection Date : N/R  
 Registry ID : 110056470554  
 FIPS Code : 53017  
 EPA Region : 10  
 Inspection Count : 0  
 Last Inspection Days : N/R  
 Informal Count : 0  
 Last Informal Action Date : N/R  
 Formal Action Count : 0  
 Last Formal Action Date : N/R  
 Total Penalties : 0  
 Penalty Count : N/R  
 Last Penalty Date : N/R  
 Last Penalty Amount : N/R  
 QTRS IN NC : 0  
 Programs IN SNC : 0  
 Current Compliance Status : No Violation Identified  
 Three-Year Compliance Status :  
 Collection Method : ADDRESS MATCHING-HOUSE NUMBER  
 Reference Point : CENTER OF A FACILITY OR STATION  
 Accuracy Meters : 30  
 Derived Tribes : N/R  
 Derived HUC : 17020010  
 Derived WBD : 170200100313  
 Derived STCTY FIPS : 53017  
 Derived Zip : 98802  
 Derived CD113 : 04

Map Id: 37  
 Direction: ENE  
 Distance: 0.872 mi., 4604 ft.  
 Elevation: 1183 ft.  
 Relative: Lower

**Site Name :** COSTCO WHOLESALE 1094 | BLACK ROCK DATA CENTER | T MOBILE US INC  
 4405 GRANT RD BLDG A | 4405 GRANT RD | 4405 GRANT RD BLDG B  
 EAST WENATCHEE | East Wenatchee, WA

**Database(s) :** [ALL SITES - WA, ECHO, EPA UST, FRS, RCRA\_NONGEN, T 2 - WA, UST - WA]  
**(cont.)**

Envirosite ID: 43043967  
 EPA ID: N/R

ECHO (cont.)

Derived CB2010 :	530179503003000
MYRTK Universe :	NNN
NPDES IDs :	N/R
CWA Permit Types :	N/R
CWA Compliance Tracking :	N/R
CWA NAICS :	N/R
CWA SICS :	N/R
CWA Inspection Count :	N/R
CWA Last Inspection Days :	N/R
CWA Informal Count :	N/R
CWA Formal Action Count :	N/R
CWA Last Formal Action Date :	N/R
CWA Penalties :	N/R
CWA Last Penalty Date :	N/R
CWA Last Penalty Amount :	N/R
CWA Quarters IN NC :	N/R
CWA Current Compliance Status :	N/R
CWA Current SNC Flag :	N
CWA 13 Quarters Compliance Status :	N/R
CWA 13 Quarters Effluent Exceedances:	N/R
CWA Three-Year QNCR Codes :	N/R
DFR URL :	<a href="#">Click here for hyperlink provided by the agency.</a>
Facility SIC :	N/R
Facility NAICS :	517210 - Wireless Telecommunications Carriers (except Satellite)
Facility Last Inspection EPA Date :	N/R
Facility Last Inspection State Date :	N/R
Facility Last Formal Act EPA Date :	N/R
Facility Last Formal Act State Date :	N/R
Facility Last Informal Act EPA Date :	N/R
Facility Last Informal Act State Date:	N/R
Facility Federal Agency :	N/R
TRI Reporter :	N/R
Facility Imp Water Flag :	N/R
Current SNC Flag :	N
Indian County Flag :	N
Federal Flag :	N/R
US Mexico Border Flag :	N/R
Chesapeak Bay Flag :	N/R
AIR Flag :	N
NPDES Flag :	N
SDWIS Flag :	N
RCRA Flag :	Y
TRI Flag :	N
GHG Flag :	N
Major Flag :	N/R
Active Flag :	N/R
NAA Flag :	N
Latitude :	47.40594
Longitude :	-120.18967
Last Date in Agency List :	2023-05-02

Map Id: 37  
 Direction: ENE  
 Distance: 0.872 mi., 4604 ft.  
 Elevation: 1183 ft.  
 Relative: Lower

**Site Name :** COSTCO WHOLESALE 1094 | BLACK ROCK DATA CENTER | T MOBILE US INC  
 4405 GRANT RD BLDG A | 4405 GRANT RD | 4405 GRANT RD BLDG B  
 EAST WENATCHEE | East Wenatchee, WA

**Database(s) :** [ALL SITES - WA, ECHO, EPA UST, FRS, RCRA\_NONGEN, T 2 - WA, UST - WA]  
**(cont.)**

Envirosite ID: 43043967  
 EPA ID: N/R

EPA UST

Facility Name : T-MOBILE  
 Facility Address : 4405 GRANT RD BLDG A, East Wenatchee, Washington 988028710  
 County : Douglas

Facility ID : WA3208678  
 Facility Status : Open UST(s)  
 Open USTs : 6  
 Closed USTs : 0  
 Temporarily Out of Service USTs : 0  
 Date of Last Inspection : N/R  
 EPA Region : 10  
 Tribe : N/R  
 Facility ID 2 : N/R  
 Latitude : 47.407906  
 Longitude : -120.18882  
 Last Date in Agency List : 2023-01-30

Tank Details

Tank ID : WA3208678\_1  
 Tank Status : Open  
 Installation Date : 2008-09-02  
 Removal Date : N/R  
 Capacity : N/R  
 Substances : D Diesel  
 Tank Wall Type : N/R

Tank ID : WA3208678\_2  
 Tank Status : Open  
 Installation Date : 2008-09-02  
 Removal Date : N/R  
 Capacity : N/R  
 Substances : D Diesel  
 Tank Wall Type : N/R

Tank ID : WA3208678\_3  
 Tank Status : Open  
 Installation Date : 2008-09-02  
 Removal Date : N/R  
 Capacity : N/R  
 Substances : D Diesel  
 Tank Wall Type : N/R

Tank ID : WA3208678\_4  
 Tank Status : Open  
 Installation Date : 2008-09-02  
 Removal Date : N/R



Map Id: 37  
 Direction: ENE  
 Distance: 0.872 mi., 4604 ft.  
 Elevation: 1183 ft.  
 Relative: Lower

**Site Name :** COSTCO WHOLESALE 1094 | BLACK ROCK DATA CENTER | T MOBILE US INC 4405 GRANT RD BLDG A | 4405 GRANT RD | 4405 GRANT RD BLDG B EAST WENATCHEE | East Wenatchee, WA

**Database(s) :** [ALL SITES - WA, ECHO, EPA UST, FRS, RCRA\_NONGEN, T 2 - WA, UST - WA] **(cont.)**

Envirosite ID: 43043967  
 EPA ID: N/R

EPA UST **(cont.)**

Capacity : N/R  
 Substances : D Diesel  
 Tank Wall Type : N/R

Tank ID : WA3208678\_5  
 Tank Status : Open  
 Installation Date : 2008-09-02  
 Removal Date : N/R  
 Capacity : N/R  
 Substances : D Diesel  
 Tank Wall Type : N/R

Tank ID : WA3208678\_6  
 Tank Status : Open  
 Installation Date : 2008-09-02  
 Removal Date : N/R  
 Capacity : N/R  
 Substances : D Diesel  
 Tank Wall Type : N/R

FRS

Facility Name : BLACK ROCK DATA CENTER  
 Facility Address : 4405 GRANT RD, EAST WENATCHEE, WA 98802  
 County : DOUGLAS

Site Details

Registry ID : 110070879827  
 FRS Facility URL : [Click here for hyperlink provided by the agency.](#)  
 Last Date in Agency List : 2023-02-13

Source Description

Source Description :

The WA-FSIS provides a means to query and display data maintained by the Washington Department of Ecology. This system contains key information for each facility/site that is currently, or has been, of interest to the Air Quality, Dam Safety, Hazardous Waste, Toxics Cleanup, and Water Quality Programs.

FRS Environmental Interest

Source and System ID : WA-FSIS - 22481

Map Id: 37  
 Direction: ENE  
 Distance: 0.872 mi., 4604 ft.  
 Elevation: 1183 ft.  
 Relative: Lower

**Site Name :** COSTCO WHOLESALE 1094 | BLACK ROCK DATA CENTER | T MOBILE US INC  
 4405 GRANT RD BLDG A | 4405 GRANT RD | 4405 GRANT RD BLDG B  
 EAST WENATCHEE | East Wenatchee, WA

**Database(s) :** [ALL SITES - WA, ECHO, EPA UST, FRS, RCRA\_NONGEN, T 2 - WA, UST - WA]  
**(cont.)**

**Envirosite ID:** 43043967  
**EPA ID:** N/R

**FRS (cont.)**

Facility Name : COSTCO WHOLESALE 1094  
 Facility Address : 4405 GRANT RD BLDG B, EAST WENATCHEE, WA 98802  
 County : DOUGLAS

Site Details

Registry ID : 110064378917  
 FRS Facility URL : [Click here for hyperlink provided by the agency.](#)  
 Last Date in Agency List : 2023-02-13

Source Description

Source Description :

RCRAInfo is EPA’s comprehensive information system that supports the Resource Conservation and Recovery Act (RCRA) of 1976 and the Hazardous and Solid Waste Amendments (HSWA) of 1984 through the tracking of events and activities related to facilities that generate, transport, and treat, store, or dispose of hazardous waste. RCRAInfo allows RCRA program staff to track the notification, permit, compliance, and corrective action activities required under RCRA. RCRAInfo also supports generation of the National Hazardous Waste Biennial Report. All generators and treatment, storage, and disposal facilities who handle hazardous waste are required to report to the EPA Administrator at least once every two years to support creation of the Biennial Report.

FRS Environmental Interest

Source and System ID : RCRAINFO - WAH000048142

Facility Name : T MOBILE US INC  
 Facility Address : 4405 GRANT RD BLDG A, EAST WENATCHEE, WA 98802  
 County : DOUGLAS

Site Details

Registry ID : 110056470554  
 FRS Facility URL : [Click here for hyperlink provided by the agency.](#)  
 Last Date in Agency List : 2023-02-13

Source Description

Map Id: 37  
 Direction: ENE  
 Distance: 0.872 mi., 4604 ft.  
 Elevation: 1183 ft.  
 Relative: Lower

**Site Name :** COSTCO WHOLESALE 1094 | BLACK ROCK DATA CENTER | T MOBILE US INC  
 4405 GRANT RD BLDG A | 4405 GRANT RD | 4405 GRANT RD BLDG B  
 EAST WENATCHEE | East Wenatchee, WA

**Database(s) :** [ALL SITES - WA, ECHO, EPA UST, FRS, RCRA\_NONGEN, T 2 - WA, UST - WA]  
**(cont.)**

**Envirosite ID:** 43043967  
**EPA ID:** N/R

FRS **(cont.)**

**Source Description :** RCRAInfo is EPA’s comprehensive information system that supports the Resource Conservation and Recovery Act (RCRA) of 1976 and the Hazardous and Solid Waste Amendments (HSWA) of 1984 through the tracking of events and activities related to facilities that generate, transport, and treat, store, or dispose of hazardous waste. RCRAInfo allows RCRA program staff to track the notification, permit, compliance, and corrective action activities required under RCRA. RCRAInfo also supports generation of the National Hazardous Waste Biennial Report. All generators and treatment, storage, and disposal facilities who handle hazardous waste are required to report to the EPA Administrator at least once every two years to support creation of the Biennial Report. The WA-FSIS provides a means to query and display data maintained by the Washington Department of Ecology. This system contains key information for each facility/site that is currently, or has been, of interest to the Air Quality, Dam Safety, Hazardous Waste, Toxics Cleanup, and Water Quality Programs.

**FRS Environmental Interest Source and System ID :** RCRAINFO - WAH000044314  
 WA-FSIS - 3208678

**Facility Name :** VM WARE INC  
**Facility Address :** 4405 GRANT RD BLDG B, EAST WENATCHEE, WA 98802  
**County :** DOUGLAS

**Site Details**  
**Registry ID :** 110039554238  
**FRS Facility URL :** [Click here for hyperlink provided by the agency.](#)  
**Last Date in Agency List :** 2023-02-13

**Source Description**  
**Source Description :** The WA-FSIS provides a means to query and display data maintained by the Washington Department of Ecology. This system contains key information for each facility/site that is currently, or has been, of interest to the Air Quality, Dam Safety, Hazardous Waste, Toxics Cleanup, and Water Quality Programs.

**FRS Environmental Interest Source and System ID :** WA-FSIS - 12995

Map Id: 37  
 Direction: ENE  
 Distance: 0.872 mi., 4604 ft.  
 Elevation: 1183 ft.  
 Relative: Lower

**Site Name :** COSTCO WHOLESALE 1094 | BLACK ROCK DATA CENTER | T MOBILE US INC  
 4405 GRANT RD BLDG A | 4405 GRANT RD | 4405 GRANT RD BLDG B  
 EAST WENATCHEE | East Wenatchee, WA

**Database(s) :** [ALL SITES - WA, ECHO, EPA UST, FRS, RCRA\_NONGEN, T 2 - WA, UST - WA]  
**(cont.)**

Envirosite ID: 43043967  
 EPA ID: N/R

RCRA\_NONGEN

Facility Name : COSTCO WHOLESALE 1094  
 Facility Address : 4405 GRANT RD BLDG B, EAST WENATCHEE, WA 98802  
 County : DOUGLAS

Date Form Received by Agency : 2022-03-01  
 EPA ID : WAH000048142  
 Mailing Address : PO BOX 35005, SEATTLE, WA 98124  
 Contact : LISA SIMPSON  
 Contact Address : PO BOX 35005, SEATTLE, WA 98124  
 Contact Country : US  
 Contact Telephone : 425-313-6275  
 Contact Email : LSIMPSON@COSTCO.COM  
 EPA Region : 10  
 Land Type : Private  
 Source Type : Notification  
 Classification : Not a generator, verified  
 Description : Not a generator, verified  
 Last Date in Agency List : 2023-03-28

Owner/Operator Summary

Owner/Operator Name : COSTCO WHOLESALE CORP  
 Owner/Operator Address : 999 LAKE DR BLDG B, ISSAQUAH, WA 98027  
 Owner/Operator Country : US  
 Owner/Operator Telephone : 425-313-8100  
 Owner/Operator Email : N/R  
 Owner/Operator Fax : N/R  
 Legal Status : Private  
 Owner/Operator Type : Owner  
 Owner/Operator Start Date : 2011-09-01  
 Owner/Operator End Date : N/R

Owner/Operator Name : COSTCO WHOLESALE CORP C/O 3E CO  
 Owner/Operator Address : 999 LAKE DR BLDG B, ISSAQUAH, WA 98027  
 Owner/Operator Country : US  
 Owner/Operator Telephone : 425-313-8100  
 Owner/Operator Email : N/R  
 Owner/Operator Fax : N/R  
 Legal Status : Private  
 Owner/Operator Type : Operator  
 Owner/Operator Start Date : 2011-09-01  
 Owner/Operator End Date : N/R

Owner/Operator Name : INTERGATE COLUMBIA I LLC  
 Owner/Operator Address : 12201 TUKWILA INTL BLVD 4TH FLOOR, SEATTLE, WA 98168  
 Owner/Operator Country : US  
 Owner/Operator Telephone : 206-277-5210  
 Owner/Operator Email : N/R  
 Owner/Operator Fax : N/R

Map Id: 37  
 Direction: ENE  
 Distance: 0.872 mi., 4604 ft.  
 Elevation: 1183 ft.  
 Relative: Lower

**Site Name :** COSTCO WHOLESALE 1094 | BLACK ROCK DATA CENTER | T MOBILE US INC  
 4405 GRANT RD BLDG A | 4405 GRANT RD | 4405 GRANT RD BLDG B  
 EAST WENATCHEE | East Wenatchee, WA

**Database(s) :** [ALL SITES - WA, ECHO, EPA UST, FRS, RCRA\_NONGEN, T 2 - WA, UST - WA]  
**(cont.)**

Envirosite ID: 43043967  
 EPA ID: N/R

RCRA\_NONGEN (cont.)

Legal Status :	Private
Owner/Operator Type :	Owner
Owner/Operator Start Date :	2017-12-31
Owner/Operator End Date :	N/R

Handler Activities Summary

U.S. Importer of Hazardous Waste :	N
Mixed Waste (Haz. and Radioactive) :	N/R
Recycler of Hazardous Waste :	N
Transporter of Hazardous Waste :	N
Treater, Storer or Disposer of HW :	N
Underground Injection Activity :	N
On-site Burner Exemption :	N
Furnace Exemption :	N
Used Oil Fuel Burner :	N
Used Oil Processor :	N
Used Oil Refiner :	N
Used Oil Fuel Marketer to Burner :	N
Used Oil Specification Marketer :	N
Used Oil Transfer Facility :	N
Used Oil Transporter :	N

Historical Generators

Date Form Received by Agency :	2021-03-03
Facility Name :	COSTCO WHOLESALE 1094
Classification :	Not a generator, verified
Date Form Received by Agency :	2020-03-02
Facility Name :	COSTCO WHOLESALE 1094
Classification :	Not a generator, verified
Date Form Received by Agency :	2019-02-28
Facility Name :	COSTCO WHOLESALE 1094
Classification :	Not a generator, verified
Date Form Received by Agency :	2018-02-26
Facility Name :	COSTCO WHOLESALE 1094
Classification :	Very Small Quantity Generator
Date Form Received by Agency :	2017-02-24
Facility Name :	COSTCO WHOLESALE 1094
Classification :	Not a generator, verified

Map Id: 37  
 Direction: ENE  
 Distance: 0.872 mi., 4604 ft.  
 Elevation: 1183 ft.  
 Relative: Lower

**Site Name :** COSTCO WHOLESALE 1094 | BLACK ROCK DATA CENTER | T MOBILE US INC  
 4405 GRANT RD BLDG A | 4405 GRANT RD | 4405 GRANT RD BLDG B  
 EAST WENATCHEE | East Wenatchee, WA

**Database(s) :** [ALL SITES - WA, ECHO, EPA UST, FRS, RCRA\_NONGEN, T 2 - WA, UST - WA]  
**(cont.)**

Envirosite ID: 43043967  
 EPA ID: N/R

RCRA\_NONGEN (cont.)

Date Form Received by Agency : 2016-03-14  
 Facility Name : COSTCO WHOLESALE 1094  
 Classification : Not a generator, verified

Date Form Received by Agency : 2015-03-12  
 Facility Name : COSTCO WHOLESALE 1094  
 Classification : Not a generator, verified

Date Form Received by Agency : 2014-12-11  
 Facility Name : COSTCO WHOLESALE 1094  
 Classification : Very Small Quantity Generator

Notices of Violations Summary  
 Regulation Violated :

N

Facility Name : T MOBILE US INC  
 Facility Address : 4405 GRANT RD BLDG A, EAST WENATCHEE, WA 98802  
 County : DOUGLAS

Date Form Received by Agency : 2016-01-06  
 EPA ID : WAH000044314  
 Mailing Address : 12920 SE 38TH ST, BELLEVUE, WA 98006  
 Contact : DALE GRAY  
 Contact Address : 4405 GRANT RD BLDG A, EAST WENATCHEE, WA 98802  
 Contact Country : US  
 Contact Telephone : 509-682-7864  
 Contact Email : DALE.GRAY@T-MOBILE.COM  
 EPA Region : 10  
 Land Type : Private  
 Source Type : Implementer  
 Classification : Not a generator, verified  
 Description : Not a generator, verified  
 Last Date in Agency List : 2023-03-28

Owner/Operator Summary

Owner/Operator Name : SABEY CORPORATON  
 Owner/Operator Address : 12201 TUKWILA INTL BLVD FOURTH FLOOR, SEATTLE, WA 98168  
 Owner/Operator Country : US  
 Owner/Operator Telephone : 206-281-8700  
 Owner/Operator Email : N/R  
 Owner/Operator Fax : N/R  
 Legal Status : Private  
 Owner/Operator Type : Owner  
 Owner/Operator Start Date : N/R

Map Id: 37  
 Direction: ENE  
 Distance: 0.872 mi., 4604 ft.  
 Elevation: 1183 ft.  
 Relative: Lower

**Site Name :** COSTCO WHOLESALE 1094 | BLACK ROCK DATA CENTER | T MOBILE US INC  
 4405 GRANT RD BLDG A | 4405 GRANT RD | 4405 GRANT RD BLDG B  
 EAST WENATCHEE | East Wenatchee, WA

**Database(s) :** [ALL SITES - WA, ECHO, EPA UST, FRS, RCRA\_NONGEN, T 2 - WA, UST - WA]  
**(cont.)**

Envirosite ID: 43043967  
 EPA ID: N/R

RCRA\_NONGEN (cont.)

Owner/Operator End Date :	N/R
Owner/Operator Name :	T MOBILE US INC
Owner/Operator Address :	12920 SE 38TH ST, BELLEVUE, WA 98006
Owner/Operator Country :	US
Owner/Operator Telephone :	800-318-9270
Owner/Operator Email :	N/R
Owner/Operator Fax :	N/R
Legal Status :	Private
Owner/Operator Type :	Operator
Owner/Operator Start Date :	N/R
Owner/Operator End Date :	N/R
Owner/Operator Name :	T MOBILE US INC
Owner/Operator Address :	12920 SE 38TH ST, BELLEVUE, WA 98006
Owner/Operator Country :	US
Owner/Operator Telephone :	800-318-9270
Owner/Operator Email :	N/R
Owner/Operator Fax :	N/R
Legal Status :	Private
Owner/Operator Type :	Owner
Owner/Operator Start Date :	2001-05-31
Owner/Operator End Date :	N/R

Handler Activities Summary

U.S. Importer of Hazardous Waste :	N
Mixed Waste (Haz. and Radioactive) :	N
Recycler of Hazardous Waste :	N
Transporter of Hazardous Waste :	N
Treater, Storer or Disposer of HW :	N
Underground Injection Activity :	N
On-site Burner Exemption :	N
Furnace Exemption :	N
Used Oil Fuel Burner :	N
Used Oil Processor :	N
Used Oil Refiner :	N
Used Oil Fuel Marketer to Burner :	N
Used Oil Specification Marketer :	N
Used Oil Transfer Facility :	N
Used Oil Transporter :	N

Historical Generators

Date Form Received by Agency :	2016-01-05
Facility Name :	T MOBILE US INC
Classification :	Not a generator, verified



Map Id: 37  
 Direction: ENE  
 Distance: 0.872 mi., 4604 ft.  
 Elevation: 1183 ft.  
 Relative: Lower

**Site Name :** COSTCO WHOLESALE 1094 | BLACK ROCK DATA CENTER | T MOBILE US INC  
 4405 GRANT RD BLDG A | 4405 GRANT RD | 4405 GRANT RD BLDG B  
 EAST WENATCHEE | East Wenatchee, WA

**Database(s) :** [ALL SITES - WA, ECHO, EPA UST, FRS, RCRA\_NONGEN, T 2 - WA, UST - WA]  
**(cont.)**

Envirosite ID: 43043967  
 EPA ID: N/R

RCRA\_NONGEN (cont.)

Date Form Received by Agency : 2014-07-09  
 Facility Name : T MOBILE US INC  
 Classification : Not a generator, verified

Date Form Received by Agency : 2013-10-22  
 Facility Name : T MOBILE US INC  
 Classification : Large Quantity Generator

Notices of Violations Summary  
 Regulation Violated : N

T 2 - WA

Facility Name : BLACK ROCK DATA CENTER  
 Facility Address : 4405 GRANT RD, EAST WENATCHEE, 98802  
 County : Douglas

Facility/Site ID : 22481  
 Alternate Name : N/R  
 Program Name : N/R  
 WRIA : 44  
 Legislative District : 12  
 Congressional District : 4  
 Ecology Region : CRO  
 Ecology Program Phone : (360) 407-6171  
 Tribal Land : N  
 Latitude : 47.407802  
 Longitude : -120.188797  
 Last Date in Agency List : 2023-04-21

Program Details

Program : HAZWASTE  
 Interaction Type : Emergency/Haz Chem Rpt TIER2

Interaction Type Description : Businesses that store 10,000 pounds or more of a hazardous chemical or 500 pounds or less, depending on the chemical, of an extremely hazardous chemical on site at any one time must report annually. Reports are sent to the State Emergency Response Commission (represented by Ecology) Local Emergency Planning Committees, and local fire departments for emergency planning. (product, not waste)

Status : Active  
 Start Date : 2020-02-27  
 End Date : N/R  
 SIC : N/R  
 NAICS : N/R

Map Id: 37  
 Direction: ENE  
 Distance: 0.872 mi., 4604 ft.  
 Elevation: 1183 ft.  
 Relative: Lower

**Site Name :** COSTCO WHOLESALE 1094 | BLACK ROCK DATA CENTER | T MOBILE US INC  
 4405 GRANT RD BLDG A | 4405 GRANT RD | 4405 GRANT RD BLDG B  
 EAST WENATCHEE | East Wenatchee, WA

**Database(s) :** [ALL SITES - WA, ECHO, EPA UST, FRS, RCRA\_NONGEN, T 2 - WA, UST - WA]  
**(cont.)**

**Envirosite ID:** 43043967  
**EPA ID:** N/R

T 2 - WA (cont.)

Facility Name : T MOBILE  
 Facility Address : 4405 GRANT RD BLDG A, EAST WENATCHEE, 98802-8710  
 County : Douglas

Facility/Site ID : 3208678  
 Alternate Name : N/R  
 Program Name : N/R  
 WRIA : 44  
 Legislative District : 12  
 Congressional District : 4  
 Ecology Region : CRO  
 Ecology Program Phone : (360) 407-6171  
 Tribal Land : N  
 Latitude : 47.407906  
 Longitude : -120.18882  
 Last Date in Agency List : 2023-04-21

Program Details

Program : HAZWASTE  
 Interaction Type : Emergency/Haz Chem Rpt TIER2

Interaction Type Description : Businesses that store 10,000 pounds or more of a hazardous chemical or 500 pounds or less, depending on the chemical, of an extremely hazardous chemical on site at any one time must report annually. Reports are sent to the State Emergency Response Commission (represented by Ecology) Local Emergency Planning Committees, and local fire departments for emergency planning. (product, not waste)

Status : Active  
 Start Date : 2009-01-01  
 End Date : N/R  
 SIC : N/R  
 NAICS : N/R

Facility Name : VM Ware Inc  
 Facility Address : 4405 GRANT RD BLDG B, EAST WENATCHEE, 98802  
 County : Douglas

Facility/Site ID : 12995  
 Alternate Name : N/R  
 Program Name : N/R  
 WRIA : 44  
 Legislative District : 12  
 Congressional District : 4  
 Ecology Region : CRO  
 Ecology Program Phone : (360) 407-6171  
 Tribal Land : N

Map Id: 37  
 Direction: ENE  
 Distance: 0.872 mi., 4604 ft.  
 Elevation: 1183 ft.  
 Relative: Lower

**Site Name :** COSTCO WHOLESALE 1094 | BLACK ROCK DATA CENTER | T MOBILE US INC  
 4405 GRANT RD BLDG A | 4405 GRANT RD | 4405 GRANT RD BLDG B  
 EAST WENATCHEE | East Wenatchee, WA

**Database(s) :** [ALL SITES - WA, ECHO, EPA UST, FRS, RCRA\_NONGEN, T 2 - WA, UST - WA]  
**(cont.)**

Envirosite ID: 43043967  
 EPA ID: N/R

T 2 - WA **(cont.)**

Latitude : 47.408002  
 Longitude : -120.18859  
 Last Date in Agency List : 2023-04-21

Program Details

Program : AIRQUAL  
 Interaction Type : Emergency/Haz Chem Rpt TIER2

Interaction Type Description : Businesses that store 10,000 pounds or more of a hazardous chemical or 500 pounds or less, depending on the chemical, of an extremely hazardous chemical on site at any one time must report annually. Reports are sent to the State Emergency Response Commission (represented by Ecology) Local Emergency Planning Committees, and local fire departments for emergency planning. (product, not waste)

Status : Active  
 Start Date : 2021-01-04  
 End Date : N/R  
 SIC : N/R  
 NAICS : N/R

UST - WA

Facility Name : T-MOBILE  
 Facility Address : 4405 GRANT RD BLDG A, East Wenatchee, 98802  
 County : Douglas

Facility Site ID : 3208678  
 UST Site ID : 619560  
 Tag Number(s) : A5477  
 Responsible Unit : Central  
 Is Active : Yes  
 Latitude : 47.407906  
 Longitude : -120.18882  
 Last Date in Agency List : 2023-04-24

Tank Details

Tank Name : 1  
 Tank Status : Operational  
 Install Date : 2008-09-02  
 Tank Upgrade Date : N/R  
 Tank Permanent Closure Date : N/R  
 Permit Expiration Date : 2024-01-31  
 Tank Material : Fiberglass Reinforced Plastic  
 Tank Construction : Double Wall Tank  
 Tank Corrosion Protection : Corrosion Resistant  
 Tank Manifold : N/R

Map Id: 37  
 Direction: ENE  
 Distance: 0.872 mi., 4604 ft.  
 Elevation: 1183 ft.  
 Relative: Lower

**Site Name :** COSTCO WHOLESALE 1094 | BLACK ROCK DATA CENTER | T MOBILE US INC  
 4405 GRANT RD BLDG A | 4405 GRANT RD | 4405 GRANT RD BLDG B  
 EAST WENATCHEE | East Wenatchee, WA

**Database(s) :** [ALL SITES - WA, ECHO, EPA UST, FRS, RCRA\_NONGEN, T 2 - WA, UST - WA]  
**(cont.)**

Envirosite ID: 43043967  
 EPA ID: N/R

UST - WA **(cont.)**

Tank Release Detection :	Automatic Tank Gauging
Tank Tightness Test :	N/R
Tank Spill Prevention :	Single Wall Spill Bucket
Capacity Range :	N/R
Actual Capacity :	30000
Pipe Material :	Fiberglass
Pipe Construction :	Double Wall Pipe
Pipe Corrosion Protection :	Corrosion Resistant
Tank SFC :	Single Wall Sump
Dispenser SFC :	N/R
Primary Pipe Release Detection :	Automatic Line Leak Detector (ALLD)
Secondary Pipe Release Detection :	Other
Pipe Pumping System :	Pressurized System
Pipe Install Date :	N/R
Turbine Sump Construction :	N/R
Tank Status Date :	2009-08-03
Tank Install Date :	N/R
Tank Overfill Prevention :	Overfill Alarm

Compartments Details

Compartment Number :	1
Compartment Capacity :	30000
Substance Stored :	Diesel
Used Substance :	Emergency Power Generation
Ecy Region :	N/R

Tank Details

Tank Name :	2
Tank Status :	Operational
Install Date :	2008-09-02
Tank Upgrade Date :	N/R
Tank Permanent Closure Date :	N/R
Permit Expiration Date :	2024-01-31
Tank Material :	Fiberglass Reinforced Plastic
Tank Construction :	Double Wall Tank
Tank Corrosion Protection :	Corrosion Resistant
Tank Manifold :	N/R
Tank Release Detection :	Automatic Tank Gauging
Tank Tightness Test :	N/R
Tank Spill Prevention :	Single Wall Spill Bucket
Capacity Range :	N/R
Actual Capacity :	30000
Pipe Material :	Fiberglass
Pipe Construction :	Double Wall Pipe
Pipe Corrosion Protection :	Corrosion Resistant
Tank SFC :	Single Wall Sump
Dispenser SFC :	N/R
Primary Pipe Release Detection :	Automatic Line Leak Detector (ALLD)
Secondary Pipe Release Detection :	Other

Map Id: 37  
 Direction: ENE  
 Distance: 0.872 mi., 4604 ft.  
 Elevation: 1183 ft.  
 Relative: Lower

**Site Name :** COSTCO WHOLESALE 1094 | BLACK ROCK DATA CENTER | T MOBILE US INC  
 4405 GRANT RD BLDG A | 4405 GRANT RD | 4405 GRANT RD BLDG B  
 EAST WENATCHEE | East Wenatchee, WA

**Database(s) :** [ALL SITES - WA, ECHO, EPA UST, FRS, RCRA\_NONGEN, T 2 - WA, UST - WA]  
**(cont.)**

Envirosite ID: 43043967  
 EPA ID: N/R

UST - WA **(cont.)**

Pipe Pumping System :	Pressurized System
Pipe Install Date :	N/R
Turbine Sump Construction :	N/R
Tank Status Date :	2009-01-07
Tank Install Date :	N/R
Tank Overfill Prevention :	Overfill Alarm

Compartments Details

Compartment Number :	1
Compartment Capacity :	30000
Substance Stored :	Diesel
Used Substance :	Emergency Power Generation
Ecy Region :	N/R

Tank Details

Tank Name :	3
Tank Status :	Operational
Install Date :	2008-09-02
Tank Upgrade Date :	N/R
Tank Permanent Closure Date :	N/R
Permit Expiration Date :	2024-01-31
Tank Material :	Fiberglass Reinforced Plastic
Tank Construction :	Double Wall Tank
Tank Corrosion Protection :	Corrosion Resistant
Tank Manifold :	N/R
Tank Release Detection :	Automatic Tank Gauging
Tank Tightness Test :	N/R
Tank Spill Prevention :	Single Wall Spill Bucket
Capacity Range :	N/R
Actual Capacity :	30000
Pipe Material :	Fiberglass
Pipe Construction :	Double Wall Pipe
Pipe Corrosion Protection :	Corrosion Resistant
Tank SFC :	Single Wall Sump
Dispenser SFC :	N/R
Primary Pipe Release Detection :	Automatic Line Leak Detector (ALLD)
Secondary Pipe Release Detection :	Other
Pipe Pumping System :	Pressurized System
Pipe Install Date :	N/R
Turbine Sump Construction :	N/R
Tank Status Date :	2009-01-07
Tank Install Date :	N/R
Tank Overfill Prevention :	Overfill Alarm

Map Id: 37  
 Direction: ENE  
 Distance: 0.872 mi., 4604 ft.  
 Elevation: 1183 ft.  
 Relative: Lower

**Site Name :** COSTCO WHOLESALE 1094 | BLACK ROCK DATA CENTER | T MOBILE US INC 4405 GRANT RD BLDG A | 4405 GRANT RD | 4405 GRANT RD BLDG B EAST WENATCHEE | East Wenatchee, WA

**Database(s) :** [ALL SITES - WA, ECHO, EPA UST, FRS, RCRA\_NONGEN, T 2 - WA, UST - WA] **(cont.)**

Envirosite ID: 43043967  
 EPA ID: N/R

UST - WA **(cont.)**

Compartment Details

Compartment Number : 1  
 Compartment Capacity : 30000  
 Substance Stored : Diesel  
 Used Substance : Emergency Power Generation  
 Ecy Region : N/R

Tank Details

Tank Name : 4  
 Tank Status : Operational  
 Install Date : 2008-09-02  
 Tank Upgrade Date : N/R  
 Tank Permanent Closure Date : N/R  
 Permit Expiration Date : 2024-01-31  
 Tank Material : Fiberglass Reinforced Plastic  
 Tank Construction : Double Wall Tank  
 Tank Corrosion Protection : Corrosion Resistant  
 Tank Manifold : N/R  
 Tank Release Detection : Automatic Tank Gauging  
 Tank Tightness Test : N/R  
 Tank Spill Prevention : Single Wall Spill Bucket  
 Capacity Range : N/R  
 Actual Capacity : 30000  
 Pipe Material : Fiberglass  
 Pipe Construction : Double Wall Pipe  
 Pipe Corrosion Protection : Corrosion Resistant  
 Tank SFC : Single Wall Sump  
 Dispenser SFC : N/R  
 Primary Pipe Release Detection : Automatic Line Leak Detector (ALLD)  
 Secondary Pipe Release Detection : Other  
 Pipe Pumping System : Pressurized System  
 Pipe Install Date : N/R  
 Turbine Sump Construction : N/R  
 Tank Status Date : 2009-01-07  
 Tank Install Date : N/R  
 Tank Overfill Prevention : Overfill Alarm

Compartment Details

Compartment Number : 1  
 Compartment Capacity : 30000  
 Substance Stored : Diesel  
 Used Substance : Emergency Power Generation  
 Ecy Region : N/R

Map Id: 37  
 Direction: ENE  
 Distance: 0.872 mi., 4604 ft.  
 Elevation: 1183 ft.  
 Relative: Lower

**Site Name :** COSTCO WHOLESALE 1094 | BLACK ROCK DATA CENTER | T MOBILE US INC  
 4405 GRANT RD BLDG A | 4405 GRANT RD | 4405 GRANT RD BLDG B  
 EAST WENATCHEE | East Wenatchee, WA

**Database(s) :** [ALL SITES - WA, ECHO, EPA UST, FRS, RCRA\_NONGEN, T 2 - WA, UST - WA]  
**(cont.)**

Envirosite ID: 43043967  
 EPA ID: N/R

UST - WA **(cont.)**

Tank Details

Tank Name :	5
Tank Status :	Operational
Install Date :	2008-09-02
Tank Upgrade Date :	N/R
Tank Permanent Closure Date :	N/R
Permit Expiration Date :	2024-01-31
Tank Material :	Fiberglass Reinforced Plastic
Tank Construction :	Double Wall Tank
Tank Corrosion Protection :	Corrosion Resistant
Tank Manifold :	N/R
Tank Release Detection :	Automatic Tank Gauging
Tank Tightness Test :	N/R
Tank Spill Prevention :	Single Wall Spill Bucket
Capacity Range :	N/R
Actual Capacity :	30000
Pipe Material :	Fiberglass
Pipe Construction :	Double Wall Pipe
Pipe Corrosion Protection :	Corrosion Resistant
Tank SFC :	Single Wall Sump
Dispenser SFC :	N/R
Primary Pipe Release Detection :	Automatic Line Leak Detector (ALLD)
Secondary Pipe Release Detection :	Other
Pipe Pumping System :	Pressurized System
Pipe Install Date :	N/R
Turbine Sump Construction :	N/R
Tank Status Date :	2009-01-07
Tank Install Date :	N/R
Tank Overfill Prevention :	Overfill Alarm

Compartments Details

Compartment Number :	1
Compartment Capacity :	30000
Substance Stored :	Diesel
Used Substance :	Emergency Power Generation
Ecy Region :	N/R

Tank Details

Tank Name :	6
Tank Status :	Operational
Install Date :	2008-09-02
Tank Upgrade Date :	N/R
Tank Permanent Closure Date :	N/R
Permit Expiration Date :	2024-01-31
Tank Material :	Fiberglass Reinforced Plastic
Tank Construction :	Double Wall Tank
Tank Corrosion Protection :	Corrosion Resistant
Tank Manifold :	N/R
Tank Release Detection :	Automatic Tank Gauging



Map Id: 37  
 Direction: ENE  
 Distance: 0.872 mi., 4604 ft.  
 Elevation: 1183 ft.  
 Relative: Lower

**Site Name :** COSTCO WHOLESALE 1094 | BLACK ROCK DATA CENTER | T MOBILE US INC  
 4405 GRANT RD BLDG A | 4405 GRANT RD | 4405 GRANT RD BLDG B  
 EAST WENATCHEE | East Wenatchee, WA

**Database(s) :** [ALL SITES - WA, ECHO, EPA UST, FRS, RCRA\_NONGEN, T 2 - WA, UST - WA]  
**(cont.)**

Envirosite ID: 43043967  
 EPA ID: N/R

UST - WA (cont.)

Tank Tightness Test :	N/R
Tank Spill Prevention :	Single Wall Spill Bucket
Capacity Range :	N/R
Actual Capacity :	30000
Pipe Material :	Fiberglass
Pipe Construction :	Double Wall Pipe
Pipe Corrosion Protection :	Corrosion Resistant
Tank SFC :	Single Wall Sump
Dispenser SFC :	N/R
Primary Pipe Release Detection :	Automatic Line Leak Detector (ALLD)
Secondary Pipe Release Detection :	Other
Pipe Pumping System :	Pressurized System
Pipe Install Date :	N/R
Turbine Sump Construction :	N/R
Tank Status Date :	2009-01-07
Tank Install Date :	N/R
Tank Overfill Prevention :	Overfill Alarm

Compartments Details

Compartment Number :	1
Compartment Capacity :	30000
Substance Stored :	Diesel
Used Substance :	Emergency Power Generation
Ecy Region :	N/R

Map Id: 38  
 Direction: SW  
 Distance: 0.919 mi., 4854 ft.  
 Elevation: 1157 ft.  
 Relative: Lower

**Site Name :** GREATER WENATCHEE IRRIGATION DISTRICT  
 3300 SE 8TH ST  
 EAST WENATCHEE | East Wenatchee, WA

**Database(s) :** [ALL SITES - WA, EPA UST, FRS, UST - WA, VCP - WA]

Envirosite ID: 43129895  
 EPA ID: N/R

ALL SITES - WA

Facility Name :	GREATER WENATCHEE IRRIGATION DISTRICT
Facility Address :	3300 SE 8TH ST, EAST WENATCHEE, 98802-9130
County :	Douglas
Facility/Site ID :	81418418
Alternate Name :	N/R
Program Name :	N/R
WRIA :	44

Map Id: 38  
 Direction: SW  
 Distance: 0.919 mi., 4854 ft.  
 Elevation: 1157 ft.  
 Relative: Lower

**Site Name :** GREATER WENATCHEE IRRIGATION DISTRICT  
 3300 SE 8TH ST  
 EAST WENATCHEE | East Wenatchee, WA

**Database(s) :** [ALL SITES - WA, EPA UST, FRS, UST - WA, VCP - WA] **(cont.)**

**Envirosite ID:** 43129895  
**EPA ID:** N/R

ALL SITES - WA **(cont.)**

Legislative District : 12  
 Congressional District : 4  
 Ecology Region : CRO  
 Ecology Program Phone : (360) 407-7224  
 Tribal Land : N  
 Latitude : 47.3912  
 Longitude : -120.217438  
 Last Date in Agency List : 2023-04-20

Program Details

Program : TOXICS  
 Program ID : 12760  
 Interaction Type : Underground Storage Tank

Interaction Type Description : Any one or combination of tanks (including connecting underground pipes) that is used to contain regulated substances and has a tank volume of ten percent or more beneath the surface of the ground. This term does not include any of the exempt UST systems specified in WAC 173-360-110(2) or any piping connected thereto. See WAC 173-360

Status : Active  
 Start Date : 2000-01-27  
 End Date : N/R  
 SIC : N/R  
 NAICS : N/R

EPA UST

Facility Name : GREATER WENATCHEE IRRIGATION DISTRICT  
 Facility Address : 3300 SE 8TH ST, East Wenatchee, Washington 988029130  
 County : Douglas

Facility ID : WA81418418  
 Facility Status : Closed UST(s)  
 Open USTs : 0  
 Closed USTs : 1  
 Temporarily Out of Service USTs : 0  
 Date of Last Inspection : N/R  
 EPA Region : 10  
 Tribe : N/R  
 Facility ID 2 : N/R  
 Latitude : 47.3912  
 Longitude : -120.217438  
 Last Date in Agency List : 2023-01-30

Tank Details

Tank ID : WA81418418\_EAST UNIT  
 Tank Status : Closed  
 Installation Date : 1963-04-15  
 Removal Date : N/R

Map Id: 38  
 Direction: SW  
 Distance: 0.919 mi., 4854 ft.  
 Elevation: 1157 ft.  
 Relative: Lower

**Site Name :** GREATER WENATCHEE IRRIGATION DISTRICT  
 3300 SE 8TH ST  
 EAST WENATCHEE | East Wenatchee, WA  
**Database(s) :** [ALL SITES - WA, EPA UST, FRS, UST - WA, VCP - WA] **(cont.)**

**Envirosite ID:** 43129895  
**EPA ID:** N/R

**EPA UST (cont.)**

Capacity : 111  
 Substances : A Leaded Gasoline  
 Tank Wall Type : N/R

**FRS**

Facility Name : GREATER WENATCHEE IRRIGATION DISTRICT  
 Facility Address : 3300 SE 8TH ST, EAST WENATCHEE, WA 98802-9130  
 County : DOUGLAS

**Site Details**

Registry ID : 110015413729  
 FRS Facility URL : [Click here for hyperlink provided by the agency.](#)  
 Last Date in Agency List : 2023-02-13

**Source Description**

Source Description :

The WA-FSIS provides a means to query and display data maintained by the Washington Department of Ecology. This system contains key information for each facility/site that is currently, or has been, of interest to the Air Quality, Dam Safety, Hazardous Waste, Toxics Cleanup, and Water Quality Programs.

**FRS Environmental Interest**

Source and System ID : WA-FSIS - 81418418

**UST - WA**

Facility Name : GREATER WENATCHEE IRRIGATION DISTRICT  
 Facility Address : 3300 SE 8TH ST, East Wenatchee, 98802  
 County : Douglas

Facility Site ID : 81418418  
 UST Site ID : 12760  
 Tag Number(s) : N/R  
 Responsible Unit : Central  
 Is Active : No  
 Latitude : 47.3912  
 Longitude : -120.217438  
 Last Date in Agency List : 2023-04-24

**Tank Details**

Tank Name : EAST UNIT  
 Tank Status : Removed  
 Install Date : 1963-04-15

Map Id: 38  
 Direction: SW  
 Distance: 0.919 mi., 4854 ft.  
 Elevation: 1157 ft.  
 Relative: Lower

**Site Name :** GREATER WENATCHEE IRRIGATION DISTRICT  
 3300 SE 8TH ST  
 EAST WENATCHEE | East Wenatchee, WA

**Database(s) :** [ALL SITES - WA, EPA UST, FRS, UST - WA, VCP - WA] **(cont.)**

Envirosite ID: 43129895  
 EPA ID: N/R

UST - WA **(cont.)**

Tank Upgrade Date :	N/R
Tank Permanent Closure Date :	N/R
Permit Expiration Date :	N/R
Tank Material :	Dielectric Coated Steel
Tank Construction :	Single Wall Tank
Tank Corrosion Protection :	Corrosion Resistant
Tank Manifold :	N/R
Tank Release Detection :	N/R
Tank Tightness Test :	N/R
Tank Spill Prevention :	None
Capacity Range :	111 TO 1,100 Gallons
Actual Capacity :	N/R
Pipe Material :	N/R
Pipe Construction :	Single Wall Pipe
Pipe Corrosion Protection :	None
Tank SFC :	N/R
Dispenser SFC :	N/R
Primary Pipe Release Detection :	N/R
Secondary Pipe Release Detection :	N/R
Pipe Pumping System :	N/R
Pipe Install Date :	N/R
Turbine Sump Construction :	N/R
Tank Status Date :	1996-08-06
Tank Install Date :	N/R
Tank Overfill Prevention :	None

Compartments Details

Compartment Number :	1
Compartment Capacity :	N/R
Substance Stored :	Leaded Gasoline
Used Substance :	Motor Fuel for Vehicles
Ecy Region :	N/R

VCP - WA

Facility Name :	GREATER WENATCHEE IRRIGATION DISTRICT
Facility Address :	3300 SE 8TH ST, EAST WENATCHEE, 98802
County :	Douglas

Facility/Site ID :	81418418
Alternate Name :	N/R
Program Name :	N/R
WRIA :	44
Legislative District :	12
Congressional District :	4
Ecology Region :	CRO
Ecology Program Phone :	(360) 407-7224
Tribal Land :	No
Latitude :	47.3912
Longitude :	-120.217
Last Date in Agency List :	2017-10-24

Map Id: 38  
 Direction: SW  
 Distance: 0.919 mi., 4854 ft.  
 Elevation: 1157 ft.  
 Relative: Lower

**Site Name :** GREATER WENATCHEE IRRIGATION DISTRICT  
 3300 SE 8TH ST  
 EAST WENATCHEE | East Wenatchee, WA  
**Database(s) :** [ALL SITES - WA, EPA UST, FRS, UST - WA, VCP - WA] **(cont.)**

**Envirosite ID:** 43129895  
**EPA ID:** N/R

VCP - WA **(cont.)**

Program Details

Program : TOXICS  
 Program ID : SW1356  
 Interaction Type : Voluntary Cleanup Sites

Interaction Type Description : For a fee, Ecology staff will review an independent cleanup report(s) and provide a written decision about the adequacy of the cleanup actions taken and described in the report.

Status : N/R  
 Start Date : 2014-02-07  
 End Date : N/R  
 SIC : N/R  
 NAICS : 32731 - Cement Manufacturing

Map Id: 39  
 Direction: E  
 Distance: 0.958 mi., 5060 ft.  
 Elevation: 1185 ft.  
 Relative: Lower

**Site Name :** STEPHEN GREGG PROPERTY  
 4499 GRANT RD  
 EAST WENATCHEE, WA 98802  
**Database(s) :** [ALL SITES - WA, FRS]

**Envirosite ID:** 6605550  
**EPA ID:** N/R

ALL SITES - WA

Facility Name : Stephen Gregg Property  
 Facility Address : 4499 GRANT RD, EAST WENATCHEE, 98802  
 County : Douglas

Facility/Site ID : 14862  
 Alternate Name : N/R  
 Program Name : N/R  
 WRIA : 44  
 Legislative District : 12  
 Congressional District : 4  
 Ecology Region : CRO  
 Ecology Program Phone : (360) 407-6712  
 Tribal Land : N  
 Latitude : 47.409663  
 Longitude : -120.187268  
 Last Date in Agency List : 2023-04-20

Program Details

Program : AIRQUAL  
 Program ID : N/R  
 Interaction Type : Enforcement Final

Map Id: 39  
 Direction: E  
 Distance: 0.958 mi., 5060 ft.  
 Elevation: 1185 ft.  
 Relative: Lower

**Site Name :** STEPHEN GREGG PROPERTY  
 4499 GRANT RD  
 EAST WENATCHEE, WA 98802

**Database(s) :** [ALL SITES - WA, FRS] (*cont.*)

**Envirosite ID:** 6605550  
**EPA ID:** N/R

ALL SITES - WA (*cont.*)

Interaction Type Description : An Enforcement action (i.e. Penalty, Order, Notice) was finalized and issued to the respective party, indicating the enforcement action was taken. The start and end date listed in the database are both the date the action was issued to the responsible party.

Status : Active  
 Start Date : 2014-11-17  
 End Date : N/R  
 SIC : N/R  
 NAICS : N/R

FRS

Facility Name : STEPHEN GREGG PROPERTY  
 Facility Address : 4499 GRANT RD, EAST WENATCHEE, WA 98802  
 County : DOUGLAS

Site Details

Registry ID : 110062901365  
 FRS Facility URL : [Click here for hyperlink provided by the agency.](#)  
 Last Date in Agency List : 2023-02-13

Source Description

Source Description :

The WA-FSIS provides a means to query and display data maintained by the Washington Department of Ecology. This system contains key information for each facility/site that is currently, or has been, of interest to the Air Quality, Dam Safety, Hazardous Waste, Toxics Cleanup, and Water Quality Programs.

FRS Environmental Interest

Source and System ID : WA-FSIS - 14862

Map Id: 40  
 Direction: W  
 Distance: 0.979 mi., 5168 ft.  
 Elevation: 1153 ft.  
 Relative: Lower

**Site Name :** WELTON ORCHARDS AND STORAGE  
 3001 4TH ST SE  
 EAST WENATCHEE, WA

**Database(s) :** [ALL SITES - WA, ECHO, FRS, ICIS, INACTIVE PCS, PCS FACILITY]

**Envirosite ID:** 6561918  
**EPA ID:** N/R

ALL SITES - WA

Facility Name : WELTON ORCHARDS & STORAGE  
 Facility Address : 3001 4TH ST SE, EAST WENATCHEE, 98802-9212  
 County : Douglas

Map Id: 40  
 Direction: W  
 Distance: 0.979 mi., 5168 ft.  
 Elevation: 1153 ft.  
 Relative: Lower

**Site Name :** WELTON ORCHARDS AND STORAGE  
 3001 4TH ST SE  
 EAST WENATCHEE, WA  
**Database(s) :** [ALL SITES - WA, ECHO, FRS, ICIS,  
 INACTIVE PCS, PCS FACILITY] **(cont.)**

EnviroSite ID: 6561918  
 EPA ID: N/R

ALL SITES - WA **(cont.)**

Facility/Site ID : 14210  
 Alternate Name : N/R  
 Program Name : N/R  
 WRIA : 44  
 Legislative District : 12  
 Congressional District : 4  
 Ecology Region : CRO  
 Ecology Program Phone : (360) 407-6400  
 Tribal Land : N  
 Latitude : 47.3986  
 Longitude : -120.222  
 Last Date in Agency List : 2023-04-20

Facility/Site ID : 14210  
 Alternate Name : Welton Orchards & Storage  
 Program Name : N/R  
 WRIA : 44  
 Legislative District : 12  
 Congressional District : 4  
 Ecology Region : CRO  
 Ecology Program Phone : (360) 407-6400  
 Tribal Land : N  
 Latitude : 47.3986  
 Longitude : -120.222  
 Last Date in Agency List : 2023-04-20

Program Details

Program : WATQUAL  
 Program ID : WAG435067  
 Interaction Type : Fruit Packer GP

Interaction Type Description : General permit issued to fruit packers to regulate discharges of process wastewater and stormwater to state waters.

Status : Active  
 Start Date : 1994-06-03  
 End Date : N/R  
 SIC : N/R  
 NAICS : N/R

Program : WATQUAL  
 Program ID : WAG435067  
 Interaction Type : Fruit Packer GP

Interaction Type Description : General permit issued to fruit packers to regulate discharges of process wastewater and stormwater to state waters.

Status : Active  
 Start Date : 1994-06-03  
 End Date : N/R  
 SIC : 0723 - CROP PREPARATION SERVICES FOR MARKET, EXCEPT COTTON GINNING



Map Id: 40  
 Direction: W  
 Distance: 0.979 mi., 5168 ft.  
 Elevation: 1153 ft.  
 Relative: Lower

**Site Name :** WELTON ORCHARDS AND STORAGE  
 3001 4TH ST SE  
 EAST WENATCHEE, WA

**Database(s) :** [ALL SITES - WA, ECHO, FRS, ICIS,  
 INACTIVE PCS, PCS FACILITY] **(cont.)**

EnviroSite ID: 6561918  
 EPA ID: N/R

ALL SITES - WA **(cont.)**

NAICS : N/R

ECHO

Facility Name : WELTON ORCHARDS AND STORAGE  
 Facility Address : 3001 4TH STREET SE, EAST WENATCHEE, WA 98802  
 County : DOUGLAS

Last Inspection Date : N/R  
 Registry ID : 110010908811  
 FIPS Code : 53017  
 EPA Region : 10  
 Inspection Count : 0  
 Last Inspection Days : N/R  
 Informal Count : 0  
 Last Informal Action Date : N/R  
 Formal Action Count : 0  
 Last Formal Action Date : N/R  
 Total Penalties : 0  
 Penalty Count : N/R  
 Last Penalty Date : N/R  
 Last Penalty Amount : N/R  
 QTRS IN NC : 0  
 Programs IN SNC : 0  
 Current Compliance Status : No Violation Identified  
 Three-Year Compliance Status :  
 Collection Method : GPS - UNSPECIFIED  
 Reference Point : POINT WHERE SUBSTANCE IS RELEASED  
 Accuracy Meters : 10  
 Derived Tribes : N/R  
 Derived HUC : 17020010  
 Derived WBD : 170200100313  
 Derived STCTY FIPS : 53017  
 Derived Zip : 98802  
 Derived CD113 : 04  
 Derived CB2010 : 530179503003039  
 MYRTK Universe : NNN  
 NPDES IDs : WAG435067  
 CWA Permit Types : Minor  
 CWA Compliance Tracking : On  
 CWA NAICS : 493120  
 CWA SICS : 0723  
 CWA Inspection Count : N/R  
 CWA Last Inspection Days : N/R  
 CWA Informal Count : N/R  
 CWA Formal Action Count : N/R  
 CWA Last Formal Action Date : N/R  
 CWA Penalties : N/R  
 CWA Last Penalty Date : N/R  
 CWA Last Penalty Amount : N/R  
 CWA Quarters IN NC : 0  
 CWA Current Compliance Status : No Violation Identified  
 CWA Current SNC Flag : N  
 CWA 13 Quarters Compliance Status :  
 CWA 13 Quarters Effluent Exceedances: N/R

Map Id: 40  
 Direction: W  
 Distance: 0.979 mi., 5168 ft.  
 Elevation: 1153 ft.  
 Relative: Lower

**Site Name :** WELTON ORCHARDS AND STORAGE  
 3001 4TH ST SE  
 EAST WENATCHEE, WA

**Database(s) :** [ALL SITES - WA, ECHO, FRS, ICIS,  
 INACTIVE PCS, PCS FACILITY] **(cont.)**

**EnviroSite ID:** 6561918  
**EPA ID:** N/R

**ECHO (cont.)**

CWA Three-Year QNCR Codes :	N/R
DFR URL :	<a href="#">Click here for hyperlink provided by the agency.</a>
Facility SIC :	0723
Facility NAICS :	493120 - Refrigerated Warehousing and Storage
Facility Last Inspection EPA Date :	N/R
Facility Last Inspection State Date :	N/R
Facility Last Formal Act EPA Date :	N/R
Facility Last Formal Act State Date :	N/R
Facility Last Informal Act EPA Date :	N/R
Facility Last Informal Act State Date:	N/R
Facility Federal Agency :	N/R
TRI Reporter :	N/R
Facility Imp Water Flag :	Y
Current SNC Flag :	N
Indian County Flag :	N
Federal Flag :	N/R
US Mexico Border Flag :	N/R
Chesapeake Bay Flag :	N/R
AIR Flag :	N
NPDES Flag :	Y
SDWIS Flag :	N
RCRA Flag :	N
TRI Flag :	N
GHG Flag :	N
Major Flag :	N/R
Active Flag :	Y
NAA Flag :	N
Latitude :	47.398609
Longitude :	-120.222
Last Date in Agency List :	2023-01-16

**FRS**

Facility Name :	WELTON ORCHARDS AND STORAGE
Facility Address :	3001 4TH STREET SE, EAST WENATCHEE, WA 98802
County :	DOUGLAS

**Site Details**

Registry ID :	110010908811
FRS Facility URL :	<a href="#">Click here for hyperlink provided by the agency.</a>
Last Date in Agency List :	2023-02-13

**Source Description**

Source Description :	The NPDES module of the Compliance Information System (ICIS) tracks surface water permits issued under the Clean Water Act. Under NPDES, all facilities that discharge pollutants from any point source into waters of the United States are required to obtain a permit. The permit will likely contain limits on what can be discharged, impose monitoring and reporting requirements, and include other provisions to ensure that the discharge does not adversely affect water quality.
----------------------	---

Map Id: 40  
 Direction: W  
 Distance: 0.979 mi., 5168 ft.  
 Elevation: 1153 ft.  
 Relative: Lower

**Site Name :** WELTON ORCHARDS AND STORAGE  
 3001 4TH ST SE  
 EAST WENATCHEE, WA  
**Database(s) :** [ALL SITES - WA, ECHO, FRS, ICIS,  
 INACTIVE PCS, PCS FACILITY] **(cont.)**

**Envirosite ID:** 6561918  
**EPA ID:** N/R

**FRS (cont.)**

The WA-FSIS provides a means to query and display data maintained by the Washington Department of Ecology. This system contains key information for each facility/site that is currently, or has been, of interest to the Air Quality, Dam Safety, Hazardous Waste, Toxics Cleanup, and Water Quality Programs.

FRS Environmental Interest  
 Source and System ID :

ICIS - WAG435067  
 WA-FSIS - 14210  
 WA-FSIS - 5865665

**ICIS**

Facility Name :  
 Facility Address :

WELTON ORCHARDS AND STORAGE  
 3001 4TH ST SE, EAST WENATCHEE, WA 98802-9212

**Site Details**

NPDES ID :  
 ICIS Facility Interest ID :  
 Facility UIN :  
 Facility Type Code :  
 Impaired Waters :  
 Latitude :  
 Longitude :  
 Last Date in Agency List :

WAG435067  
 3601371012  
 110010908811  
 Privately Owned Facility  
 303(D) Listed  
 47.3986015  
 -120.222  
 2023-04-11

Facility Name :  
 Facility Address :

WELTON ORCHARDS & STORAGE  
 3001 4TH ST SE, EAST WENATCHEE, WA 98802-9212

**Site Details**

NPDES ID :  
 ICIS Facility Interest ID :  
 Facility UIN :  
 Facility Type Code :  
 Impaired Waters :  
 Latitude :  
 Longitude :  
 Last Date in Agency List :

WAG435067  
 3601371012  
 110010908811  
 Privately Owned Facility  
 303(D) Listed  
 47.3986015  
 -120.222  
 2022-05-02

**INACTIVE PCS**

Issue Date :  
 Original Issue Date :  
 Effective Date :  
 Expiration Date :  
 Retirement Date :  
 Termination Date :  
 Issuing Agency :  
 Agency Type :

2021-11-17  
 2021-11-17  
 2022-01-01  
 2026-12-31  
 N/R  
 N/R  
 State  
 State

Map Id: 40  
 Direction: W  
 Distance: 0.979 mi., 5168 ft.  
 Elevation: 1153 ft.  
 Relative: Lower

**Site Name :** WELTON ORCHARDS AND STORAGE  
 3001 4TH ST SE  
 EAST WENATCHEE, WA

**Database(s) :** [ALL SITES - WA, ECHO, FRS, ICIS,  
 INACTIVE PCS, PCS FACILITY] **(cont.)**

Envirosite ID: 6561918  
 EPA ID: N/R

INACTIVE PCS **(cont.)**

Activity ID : 3602938042  
 External Permit Number : WAG435067  
 Facility Type Indicator : NON-POTW  
 Permit Type : General Permit Covered Facility-NPDES)  
 Major Minor Status : N  
 Permit Status : Effective  
 Total Design Flow Number : N/R  
 Actual Average Flow Number : N/R  
 State Water Body : N/R  
 State Water Body Name : N/R  
 Permit Name : Welton Orchards and Storage  
 Permit Comp Status : Y  
 RNC Tracking : Y  
 Master External Permit Number : WAG437023  
 TMDL Interface : N/R  
 EDMR Authorization : N  
 Pretreatment Indicator : N/R  
 Last Date in Agency List : 2022-04-22

Issue Date : 2021-11-17  
 Original Issue Date : 2021-11-17  
 Effective Date : 2022-01-01  
 Expiration Date : 2026-12-31  
 Retirement Date : N/R  
 Termination Date : N/R  
 Issuing Agency : State  
 Agency Type : State  
 Activity ID : 3602938042  
 External Permit Number : WAG435067  
 Facility Type Indicator : NON-POTW  
 Permit Type : General Permit Covered Facility-NPDES)  
 Major Minor Status : N  
 Permit Status : Effective  
 Total Design Flow Number : N/R  
 Actual Average Flow Number : N/R  
 State Water Body : N/R  
 State Water Body Name : N/R  
 Permit Name : Welton Orchards and Storage  
 Permit Comp Status : Y  
 RNC Tracking : Y  
 Master External Permit Number : WAG437023  
 TMDL Interface : N/R  
 EDMR Authorization : N  
 Pretreatment Indicator : N/R  
 Last Date in Agency List : 2022-09-23

PCS FACILITY

Issue Date : 2021-11-17  
 Original Issue Date : 2021-11-17  
 Effective Date : 2022-01-01  
 Expiration Date : 2026-12-31  
 Retirement Date : N/R  
 Termination Date : N/R  
 Issuing Agency : State

Map Id: 40  
 Direction: W  
 Distance: 0.979 mi., 5168 ft.  
 Elevation: 1153 ft.  
 Relative: Lower

**Site Name :** WELTON ORCHARDS AND STORAGE  
 3001 4TH ST SE  
 EAST WENATCHEE, WA

**Database(s) :** [ALL SITES - WA, ECHO, FRS, ICIS,  
 INACTIVE PCS, PCS FACILITY] **(cont.)**

Envirosite ID: 6561918  
 EPA ID: N/R

PCS FACILITY **(cont.)**

Agency Type :	State
Activity ID :	3602938042
External Permit Number :	N/R
Facility Type Indicator :	NON-POTW
Permit Type :	General Permit Covered Facility-NPDES)
Major Minor Status :	N
Permit Status :	Effective
Total Design Flow Number :	N/R
Actual Average Flow Number :	N/R
State Water Body :	N/R
State Water Body Name :	N/R
Permit Name :	Welton Orchards and Storage
Permit Comp Status :	Y
RNC Tracking :	Y
Master External Permit Number :	WAG437023
TMDL Interface :	N/R
EDMR Authorization :	N
Pretreatment Indicator :	N/R
Last Date in Agency List :	2022-04-25

Issue Date :	2021-11-17
Original Issue Date :	2021-11-17
Effective Date :	2022-01-01
Expiration Date :	2026-12-31
Retirement Date :	N/R
Termination Date :	N/R
Issuing Agency :	State
Agency Type :	State
Activity ID :	3602938042
External Permit Number :	N/R
Facility Type Indicator :	NON-POTW
Permit Type :	General Permit Covered Facility-NPDES)
Major Minor Status :	N
Permit Status :	Effective
Total Design Flow Number :	N/R
Actual Average Flow Number :	N/R
State Water Body :	N/R
State Water Body Name :	N/R
Permit Name :	Welton Orchards and Storage
Permit Comp Status :	Y
RNC Tracking :	Y
Master External Permit Number :	WAG437023
TMDL Interface :	N/R
EDMR Authorization :	N
Pretreatment Indicator :	N/R
Last Date in Agency List :	2023-04-12

<b><u>ENVIROSITE ID</u></b>	<b><u>NAME</u></b>	<b><u>ADDRESS</u></b>	<b><u>CITY</u></b>	<b><u>ZIP</u></b>	<b><u>DATABASE(S)</u></b>
<u>42229724</u>	BCI Inert Waste Landfill	SE Vantage Drive	East Wenatchee, WA	98802	SWF/LF - WA, SWTIRE ...
<u>42229744</u>	Double Down Inert Waste L...	Off the end of 8th street...	East Wenatchee	98802	SWF/LF - WA, SWTIRE ...
<u>40444273</u>	Greater E. Wenatchee Elec...	Eastmont School District ...	East Wenatchee		SWRCY - WA, SWTIRE ...
<u>40444226</u>	Greater East Wenatchee Co...	East Wenatchee City Hall ...	East Wenatchee		SWRCY - WA, SWTIRE ...
<u>41459974</u>	ROCK ISLAND ARSENIC	AREA ADJACENT TO CITY OF ...	ROCK ISLAND	98802	CERCLIS-HIST, SEMS_8...

**FEDERAL RCRA NON-CORRACTS TSD FACILITIES LIST**

ARCHIVED RCRA TSD: Resource Conservation and Recovery Act hazardous waste transportation storage disposal and treatment facilities

Agency Version Date: 03/13/2023	Agency: U.S. Environmental Protection Agency
Agency Update Frequency: Quarterly	Agency Contact: 215-814-2469
Planned Next Contact: 06/07/2023	Most Recent Contact: 03/13/2023

RCRA\_TSD: Resource Conservation and Recovery Act hazardous waste transportation storage disposal and treatment facilities

Agency Version Date: 03/13/2023	Agency: U.S. Environmental Protection Agency
Agency Update Frequency: Quarterly	Agency Contact: 215-814-2469
Planned Next Contact: 06/07/2023	Most Recent Contact: 03/13/2023

**FEDERAL, STATE, AND TRIBAL REGISTERED STORAGE TANK LISTS**

AST PBS: Bulk petroleum terminals with a total bulk storage capacity of 50,000 barrels or more.

Agency Version Date: 02/02/2023	Agency: Department of Homeland Security
Agency Update Frequency: Quarterly	Agency Contact: 202-853-5361
Planned Next Contact: 08/24/2023	Most Recent Contact: 05/01/2023

EPA UST: Facilities listed in the EPA UST Finder database

Agency Version Date: 01/17/2023	Agency: EPA
Agency Update Frequency: Quarterly	Agency Contact: (202) 566-1667
Planned Next Contact: 07/11/2023	Most Recent Contact: 04/14/2023

FEMA UST: FEMA underground storage tank listing

Agency Version Date: 09/16/2022	Agency: FEMA
Agency Update Frequency: Varies	Agency Contact: 202-212-5283
Planned Next Contact: 06/07/2023	Most Recent Contact: 03/09/2023

HIST INDIAN UST R6: Historical Underground Storage Tanks on Indian Land in EPA Region 6

Agency Version Date: 05/09/2023	Agency: U.S. Environmental Protection Agency Region 6
Agency Update Frequency: Semi Annually	Agency Contact: 855-246-3642
Planned Next Contact: 08/02/2023	Most Recent Contact: 05/09/2023

HIST INDIAN UST R7: Historical Underground Storage Tanks on Indian Land in EPA Region 7

Agency Version Date: 08/10/2021	Agency: U.S. Environmental Protection Agency Region 7
Agency Update Frequency: Quarterly	Agency Contact: 855-246-3642
Planned Next Contact: 07/21/2023	Most Recent Contact: 04/26/2023

INDIAN UST R1: Underground Storage Tanks on Indian Land in EPA Region 1

Agency Version Date: 04/03/2023	Agency: U.S. Environmental Protection Agency Region 1
Agency Update Frequency: Quarterly	Agency Contact: 855-246-3642
Planned Next Contact: 06/28/2023	Most Recent Contact: 04/03/2023

INDIAN UST R10: Underground Storage Tanks on Indian Land in EPA Region 10

Agency Version Date: 01/30/2023	Agency: U.S. Environmental Protection Agency Region 10
Agency Update Frequency: Quarterly	Agency Contact: 855-246-3642
Planned Next Contact: 07/24/2023	Most Recent Contact: 04/27/2023

**FEDERAL, STATE, AND TRIBAL REGISTERED STORAGE TANK LISTS (cont.)**

INDIAN UST R2: Underground Storage Tanks on Indian Land in EPA Region 2

Agency Version Date: 12/07/2016	Agency: U.S. Environmental Protection Agency Region 2
Agency Update Frequency: Quarterly	Agency Contact: 855-246-3642
Planned Next Contact: 06/29/2023	Most Recent Contact: 04/04/2023

INDIAN UST R4: Underground Storage Tanks on Indian Land in EPA Region 4

Agency Version Date: 01/30/2023	Agency: U.S. Environmental Protection Agency Region 4
Agency Update Frequency: Semi Annually	Agency Contact: 855-246-3642
Planned Next Contact: 07/24/2023	Most Recent Contact: 04/27/2023

INDIAN UST R5: Underground Storage Tanks on Indian Land in EPA Region 5

Agency Version Date: 01/17/2023	Agency: U.S. Environmental Protection Agency Region 5
Agency Update Frequency: Varies	Agency Contact: 855-246-3642
Planned Next Contact: 07/11/2023	Most Recent Contact: 04/14/2023

INDIAN UST R6: Underground Storage Tanks on Indian Land in EPA Region 6

Agency Version Date: 02/13/2023	Agency: U.S. Environmental Protection Agency Region 6
Agency Update Frequency: Semi Annually	Agency Contact: 855-246-3642
Planned Next Contact: 05/11/2023	Most Recent Contact: 02/13/2023

INDIAN UST R7: Underground Storage Tanks on Indian Land in EPA Region 7

Agency Version Date: 01/17/2023	Agency: U.S. Environmental Protection Agency Region 7
Agency Update Frequency: Varies	Agency Contact: 855-246-3642
Planned Next Contact: 07/11/2023	Most Recent Contact: 04/14/2023

INDIAN UST R8: Underground Storage Tanks on Indian Land in EPA Region 8

Agency Version Date: 03/30/2023	Agency: U.S. Environmental Protection Agency Region 8
Agency Update Frequency: Quarterly	Agency Contact: 855-246-3642
Planned Next Contact: 06/26/2023	Most Recent Contact: 03/30/2023

INDIAN UST R9: Underground Storage Tanks on Indian Land in EPA Region 9

Agency Version Date: 03/30/2023	Agency: U.S. Environmental Protection Agency Region 9
Agency Update Frequency: Quarterly	Agency Contact: 855-246-3642
Planned Next Contact: 06/26/2023	Most Recent Contact: 03/30/2023

AST - WA: Registered Aboveground Storage Tanks

Agency Version Date: 03/21/2023	Agency: Department of Ecology
Agency Update Frequency: Quarterly	Agency Contact: (360) 407-7455
Planned Next Contact: 06/16/2023	Most Recent Contact: 03/21/2023

UST - WA: Registered Underground Storage Tanks

Agency Version Date: 03/21/2023	Agency: Department of Ecology
Agency Update Frequency: Quarterly	Agency Contact: (360) 407-7382
Planned Next Contact: 06/16/2023	Most Recent Contact: 03/21/2023



**FEDERAL CERCLIS LIST**

CERCLIS NFRAP: The CERCLIS sites with No Further Remedial Action Planned from the CERCLIS program database. The Environmental Protection Agency decommissioned the CERCLIS data in 2014. The last update was November 12, 2013.

Agency Version Date: 01/13/2023	Agency: U.S. Environmental Protection Agency
Agency Update Frequency: Quarterly	Agency Contact: 800-424-9346
Planned Next Contact: 07/07/2023	Most Recent Contact: 04/11/2023

CERCLIS-HIST: The CERCLIS program database contains information on the assessment and remediation of federal hazardous waste sites. The Environmental Protection Agency decommissioned the CERCLIS data in 2014. The last update was November 12, 2013.

Agency Version Date: 01/13/2023	Agency: U.S. Environmental Protection Agency
Agency Update Frequency: Quarterly	Agency Contact: 800-424-9346
Planned Next Contact: 07/07/2023	Most Recent Contact: 04/11/2023

EPA SAA: Listing of Sites with Superfund Alternative Approach Agreements.

Agency Version Date: 11/01/2022	Agency: U.S. Environmental Protection Agency
Agency Update Frequency: Quarterly	Agency Contact: 800-424-9346
Planned Next Contact: 07/10/2023	Most Recent Contact: 04/13/2023

FEDERAL FACILITY: Sites where Federal Facilities Restoration and Reuse Office (FFRRO) arranged cleanup for Base Closure and Property Transfer at Federal Facilities

Agency Version Date: 01/13/2023	Agency: U.S. Environmental Protection Agency
Agency Update Frequency: Varies	Agency Contact: 703-603-8712
Planned Next Contact: 07/07/2023	Most Recent Contact: 04/11/2023

SEMS\_8R\_ACTIVE SITES: The Active Site Inventory Report displays site and location information at active SEMS sites. An active site is one at which site assessment, removal, remedial, enforcement, cost recovery, or oversight activities are being planned or conducted. NPL sites include latitude and longitude information. For non-NPL sites, a brief site status is provided.

Agency Version Date: 01/13/2023	Agency: U.S. Environmental Protection Agency
Agency Update Frequency: Quarterly	Agency Contact: 703-603-8867
Planned Next Contact: 07/07/2023	Most Recent Contact: 04/11/2023

SEMS\_8R\_ARCHIVED SITES: The Archived Site Inventory displays site and location information at sites archived from SEMS. An archived site is one at which EPA has determined that assessment has been completed and no further remedial action is planned under the Superfund program at this time.

Agency Version Date: 01/13/2023	Agency: U.S. Environmental Protection Agency
Agency Update Frequency: Quarterly	Agency Contact: 703-603-8867
Planned Next Contact: 07/07/2023	Most Recent Contact: 04/11/2023

**FEDERAL RCRA CORRACTS FACILITIES LIST**

CORRACTS: List of facilities where Resource Conservation and Recovery Act Corrective Action Program used to investigate and remediate hazardous releases

Agency Version Date: 03/13/2023	Agency: U.S. Environmental Protection Agency
Agency Update Frequency: Quarterly	Agency Contact: 202-566-1667
Planned Next Contact: 06/07/2023	Most Recent Contact: 03/13/2023

HIST CORRACTS 2: List of facilities where Resource Conservation and Recovery Act Corrective Action Program used to investigate and remediate hazardous releases that are no longer in current agency list.

Agency Version Date: 10/12/2018	Agency: U.S. Environmental Protection Agency
Agency Update Frequency: Annually	Agency Contact: 202-566-1667
Planned Next Contact: 08/01/2023	Most Recent Contact: 05/05/2023

**FEDERAL DELISTED NPL SITE LIST**

DELISTED NPL: National Priority List of sites that were delisted and no longer require action

Agency Version Date: 01/13/2023	Agency: U.S. Environmental Protection Agency
Agency Update Frequency: Quarterly	Agency Contact: 703-603-8867
Planned Next Contact: 07/07/2023	Most Recent Contact: 04/11/2023

DELISTED PROPOSED NPL: Sites that have been delisted from the proposed National Priority List

Agency Version Date: 01/13/2023	Agency: U.S. Environmental Protection Agency
Agency Update Frequency: Quarterly	Agency Contact: 703-603-8867
Planned Next Contact: 07/07/2023	Most Recent Contact: 04/11/2023

SEMS\_DELETED NPL: All Deleted National Priority List Sties

Agency Version Date: 01/13/2023	Agency: U.S. Environmental Protection Agency
Agency Update Frequency: Quarterly	Agency Contact: 703-603-8867
Planned Next Contact: 07/07/2023	Most Recent Contact: 04/11/2023

**FEDERAL LANDFILL AND/OR SOLID WASTE DISPOSAL SITE LISTS**

EPA LF MOP: Sites in the EPA Landfill Methane Outreach Program

Agency Version Date: 03/10/2023	Agency: U.S. Environmental Protection Agency
Agency Update Frequency: Quarterly	Agency Contact: 703-603-8867
Planned Next Contact: 06/06/2023	Most Recent Contact: 03/10/2023

**FEDERAL, STATE, AND TRIBAL LEAKING STORAGE TANK LISTS**

EPA LUST: Releases listed in the EPA UST Finder database

Agency Version Date: 01/17/2023	Agency: EPA
Agency Update Frequency: Quarterly	Agency Contact: (202) 566-1667
Planned Next Contact: 07/11/2023	Most Recent Contact: 04/14/2023

HIST INDIAN LUST R4: Historical Leaking Underground Storage Tanks on Indian Land in EPA Region 4

Agency Version Date: 08/23/2021	Agency: U.S. Environmental Protection Agency Region 4
Agency Update Frequency: Quarterly	Agency Contact: 855-246-3642
Planned Next Contact: 07/21/2023	Most Recent Contact: 04/26/2023

HIST INDIAN LUST R8: Historical Leaking Underground Storage Tanks on Indian Land in EPA Region 8

Agency Version Date: 08/16/2021	Agency: U.S. Environmental Protection Agency Region 8
Agency Update Frequency: Quarterly	Agency Contact: 855-246-3642
Planned Next Contact: 07/13/2023	Most Recent Contact: 04/18/2023

INDIAN LUST R1: Leaking Underground Storage Tanks on Indian Land in EPA Region 1

Agency Version Date: 04/03/2023	Agency: U.S. Environmental Protection Agency Region 1
Agency Update Frequency: Quarterly	Agency Contact: 855-246-3642
Planned Next Contact: 06/28/2023	Most Recent Contact: 04/03/2023

INDIAN LUST R10: Leaking Underground Storage Tanks on Indian Land in EPA Region 10

Agency Version Date: 01/30/2023	Agency: U.S. Environmental Protection Agency Region 10
Agency Update Frequency: Quarterly	Agency Contact: 855-246-3642
Planned Next Contact: 07/24/2023	Most Recent Contact: 04/27/2023

**FEDERAL, STATE, AND TRIBAL LEAKING STORAGE TANK LISTS (cont.)**

INDIAN LUST R2: Leaking Underground Storage Tanks on Indian Land in EPA Region 2

Agency Version Date: 12/07/2016	Agency: U.S. Environmental Protection Agency Region 2
Agency Update Frequency: Quarterly	Agency Contact: 855-246-3642
Planned Next Contact: 06/29/2023	Most Recent Contact: 04/04/2023

INDIAN LUST R4: Leaking Underground Storage Tanks on Indian Land in EPA Region 4

Agency Version Date: 01/30/2023	Agency: U.S. Environmental Protection Agency Region 4
Agency Update Frequency: Semi Annually	Agency Contact: 855-246-3642
Planned Next Contact: 07/24/2023	Most Recent Contact: 04/27/2023

INDIAN LUST R5: Leaking Underground Storage Tanks on Indian Land in EPA Region 5

Agency Version Date: 01/17/2023	Agency: U.S. Environmental Protection Agency Region 5
Agency Update Frequency: Varies	Agency Contact: 855-246-3642
Planned Next Contact: 07/11/2023	Most Recent Contact: 04/14/2023

INDIAN LUST R6: Leaking Underground Storage Tanks on Indian Land in EPA Region 6

Agency Version Date: 01/19/2023	Agency: U.S. Environmental Protection Agency Region 6
Agency Update Frequency: Quarterly	Agency Contact: 855-246-3642
Planned Next Contact: 07/14/2023	Most Recent Contact: 04/17/2023

INDIAN LUST R7: Leaking Underground Storage Tanks on Indian Land in EPA Region 7

Agency Version Date: 01/17/2023	Agency: U.S. Environmental Protection Agency Region 7
Agency Update Frequency: Varies	Agency Contact: 855-246-3642
Planned Next Contact: 07/11/2023	Most Recent Contact: 04/14/2023

INDIAN LUST R8: Leaking Underground Storage Tanks on Indian Land in EPA Region 8

Agency Version Date: 01/20/2023	Agency: U.S. Environmental Protection Agency Region 8
Agency Update Frequency: Quarterly	Agency Contact: 855-246-3642
Planned Next Contact: 07/13/2023	Most Recent Contact: 04/18/2023

INDIAN LUST R9: Leaking Underground Storage Tanks on Indian Land in EPA Region 9

Agency Version Date: 03/30/2023	Agency: U.S. Environmental Protection Agency Region 9
Agency Update Frequency: Quarterly	Agency Contact: 855-246-3642
Planned Next Contact: 06/26/2023	Most Recent Contact: 03/30/2023

LUST - WA: Underground Storage Tank with releases

Agency Version Date: 03/20/2023	Agency: Department of Ecology
Agency Update Frequency: Quarterly	Agency Contact: (360) 407-7382
Planned Next Contact: 06/15/2023	Most Recent Contact: 03/20/2023

**FEDERAL ERNS LIST**

ERNS: Emergency Response Notification System records of reported spills

Agency Version Date: 04/06/2023	Agency: National Response Center United States Coast Guard
Agency Update Frequency: Annually	Agency Contact: N/R
Planned Next Contact: 07/03/2023	Most Recent Contact: 04/06/2023

**FEDERAL INSTITUTIONAL CONTROLS / ENGINEERING CONTROLS REGISTRIES**

FED E C: Federal listing of remediation sites with engineering controls

Agency Version Date: 02/06/2023	Agency: U.S. Environmental Protection Agency
Agency Update Frequency: Varies	Agency Contact: 800-424-9346
Planned Next Contact: 07/31/2023	Most Recent Contact: 05/04/2023

FED I C: Federal listing of remediation sites with institutional controls

Agency Version Date: 02/06/2023	Agency: U.S. Environmental Protection Agency
Agency Update Frequency: Varies	Agency Contact: 800-424-9346
Planned Next Contact: 07/31/2023	Most Recent Contact: 05/04/2023

RCRA IC\_EC: Sites with institutional or engineering controls related to Resource Conservation and Recovery Act

Agency Version Date: 01/20/2023	Agency: U.S. Environmental Protection Agency
Agency Update Frequency: Varies	Agency Contact: 215-814-2469
Planned Next Contact: 07/13/2023	Most Recent Contact: 04/18/2023

**FEDERAL RCRA GENERATORS LIST**

HIST RCRA\_CESQG: List of Resource Conservation and Recovery Act licensed conditionally exempt small quantity generators that are no longer in current agency list.

Agency Version Date: 10/12/2018	Agency: U.S. Environmental Protection Agency
Agency Update Frequency: Annually	Agency Contact: 215-814-2469
Planned Next Contact: 08/01/2023	Most Recent Contact: 05/05/2023

HIST RCRA\_LQG: List of Resource Conservation and Recovery Act licensed large quantity generators that are no longer in current agency list.

Agency Version Date: 10/12/2018	Agency: U.S. Environmental Protection Agency
Agency Update Frequency: Annually	Agency Contact: 215-814-2469
Planned Next Contact: 08/01/2023	Most Recent Contact: 05/05/2023

HIST RCRA\_NONGEN: List of Resource Conservation and Recovery Act licensed non-generators that are no longer in current agency list.

Agency Version Date: 10/12/2018	Agency: U.S. Environmental Protection Agency
Agency Update Frequency: Annually	Agency Contact: 215-814-2469
Planned Next Contact: 08/01/2023	Most Recent Contact: 05/05/2023

HIST RCRA\_SQG: List of Resource Conservation and Recovery Act licensed small quantity generators that are no longer in current agency list.

Agency Version Date: 10/12/2018	Agency: U.S. Environmental Protection Agency
Agency Update Frequency: Annually	Agency Contact: 215-814-2469
Planned Next Contact: 08/01/2023	Most Recent Contact: 05/05/2023

RCRA\_LQG: Resource Conservation and Recovery Act listing of licensed large quantity generators

Agency Version Date: 03/13/2023	Agency: U.S. Environmental Protection Agency
Agency Update Frequency: Quarterly	Agency Contact: 215-814-2469
Planned Next Contact: 06/07/2023	Most Recent Contact: 03/13/2023

RCRA\_NONGEN: Resource Conservation and Recovery Act listing of licensed non-generators

Agency Version Date: 03/13/2023	Agency: U.S. Environmental Protection Agency
Agency Update Frequency: Varies	Agency Contact: 215-814-2469
Planned Next Contact: 06/07/2023	Most Recent Contact: 03/13/2023

**FEDERAL RCRA GENERATORS LIST (cont.)**

RCRA\_SQG: Resource Conservation and Recovery Act listing of licensed small quantity generators

Agency Version Date: 03/13/2023	Agency: U.S. Environmental Protection Agency
Agency Update Frequency: Quarterly	Agency Contact: 215-814-2469
Planned Next Contact: 06/07/2023	Most Recent Contact: 03/13/2023

RCRA\_VSQG: Resource Conservation and Recovery Act listing of licensed very small quantity generators.

Agency Version Date: 03/13/2023	Agency: U.S. Environmental Protection Agency
Agency Update Frequency: Varies	Agency Contact: 215-814-2469
Planned Next Contact: 06/07/2023	Most Recent Contact: 03/13/2023

**FEDERAL NPL SITE LIST**

NPL: List of priority contaminated sites among identified releases or threatened releases of hazardous substances pollutants or contaminants nationally

Agency Version Date: 01/13/2023	Agency: U.S. Environmental Protection Agency
Agency Update Frequency: Quarterly	Agency Contact: 703-603-8867
Planned Next Contact: 07/07/2023	Most Recent Contact: 04/11/2023

NPL EPA R1 GIS: Geospatial data for the Environmental Protection Agency Region 1 National Priority List subject to environmental regulation

Agency Version Date: 01/13/2023	Agency: U.S. Environmental Protection Agency
Agency Update Frequency: Quarterly	Agency Contact: 202-566-2132
Planned Next Contact: 07/07/2023	Most Recent Contact: 04/11/2023

NPL EPA R3 GIS: Geospatial data for the Environmental Protection Agency Region 3 National Priority List subject to environmental regulation

Agency Version Date: 01/13/2023	Agency: U.S. Environmental Protection Agency
Agency Update Frequency: Quarterly	Agency Contact: 202-566-2132
Planned Next Contact: 07/07/2023	Most Recent Contact: 04/11/2023

NPL EPA R6 GIS: Geospatial data for the Environmental Protection Agency Region 6 National Priority List subject to environmental regulation

Agency Version Date: 01/13/2023	Agency: U.S. Environmental Protection Agency
Agency Update Frequency: Quarterly	Agency Contact: 202-566-2132
Planned Next Contact: 07/07/2023	Most Recent Contact: 04/11/2023

NPL EPA R8 GIS: Geospatial data for the Environmental Protection Agency Region 8 National Priority List subject to environmental regulation

Agency Version Date: 01/13/2023	Agency: U.S. Environmental Protection Agency
Agency Update Frequency: Quarterly	Agency Contact: 202-566-2132
Planned Next Contact: 07/07/2023	Most Recent Contact: 04/11/2023

NPL EPA R9 GIS: Geospatial data for the Environmental Protection Agency Region 9 National Priority List subject to environmental regulation

Agency Version Date: 01/13/2023	Agency: U.S. Environmental Protection Agency
Agency Update Frequency: Quarterly	Agency Contact: 202-566-2132
Planned Next Contact: 07/07/2023	Most Recent Contact: 04/11/2023

**FEDERAL NPL SITE LIST (cont.)**

PART NPL: Sites that are a part of an National Priority List site referred to as the parent site

Agency Version Date: 01/13/2023	Agency: U.S. Environmental Protection Agency
Agency Update Frequency: Quarterly	Agency Contact: 703-603-8867
Planned Next Contact: 07/07/2023	Most Recent Contact: 04/11/2023

PROPOSED NPL: Sites that have been proposed for the National Priority List

Agency Version Date: 01/13/2023	Agency: U.S. Environmental Protection Agency
Agency Update Frequency: Quarterly	Agency Contact: 703-603-8867
Planned Next Contact: 07/07/2023	Most Recent Contact: 04/11/2023

SEMS\_FINAL NPL: All Included National Priority List Sites

Agency Version Date: 01/13/2023	Agency: U.S. Environmental Protection Agency
Agency Update Frequency: Quarterly	Agency Contact: 703-603-8867
Planned Next Contact: 07/07/2023	Most Recent Contact: 04/11/2023

SEMS\_PROPOSED NPL: All Proposed National Priority List Sites

Agency Version Date: 01/13/2023	Agency: U.S. Environmental Protection Agency
Agency Update Frequency: Quarterly	Agency Contact: 703-603-8867
Planned Next Contact: 07/07/2023	Most Recent Contact: 04/11/2023

**STATE AND TRIBAL BROWNFIELD SITES**

TRIBAL BROWNFIELDS: Tribal brownfield remediation site listing

Agency Version Date: 02/10/2017	Agency: U.S. Environmental Protection Agency
Agency Update Frequency: No Longer Maintained	Agency Contact: 855-246-3642
Planned Next Contact: 05/26/2023	Most Recent Contact: 02/28/2023

BROWNFIELDS - WA: List of brownfield sites

Agency Version Date: 02/23/2023	Agency: Department of Ecology
Agency Update Frequency: Quarterly	Agency Contact: (360) 407-6000
Planned Next Contact: 05/22/2023	Most Recent Contact: 02/23/2023

HIST BROWNFIELDS - WA: Historical list of brownfield sites

Agency Version Date: 04/22/2019	Agency: Department of Ecology
Agency Update Frequency: No Longer Maintained	Agency Contact: (360) 407-6000
Planned Next Contact: 07/03/2023	Most Recent Contact: 04/06/2023

**STATE- AND TRIBAL - EQUIVALENT CERCLIS**

CSCSL HWS - WA: Confirmed and suspected contaminated sites list: Hazardous Waste sites

Agency Version Date: 02/21/2023	Agency: Department of Ecology
Agency Update Frequency: Semi Annually	Agency Contact: (360) 407-6700
Planned Next Contact: 05/19/2023	Most Recent Contact: 02/21/2023

CSCSL NFA - WA: Confirmed and Suspected Contaminated Sites list given the ""No Further Action""

Agency Version Date: 02/23/2023	Agency: Department of Ecology
Agency Update Frequency: Semi Annually	Agency Contact: (360) 407-6700
Planned Next Contact: 05/22/2023	Most Recent Contact: 02/23/2023

**STATE- AND TRIBAL - EQUIVALENT CERCLIS (cont.)**

HSL - WA: Listing of Hazardous Sites

Agency Version Date: 04/06/2023  
 Agency Update Frequency: Semi Annually  
 Planned Next Contact: 07/03/2023

Agency: Department of Ecology  
 Agency Contact: (360) 407-7199  
 Most Recent Contact: 04/06/2023

ICR - WA: Cleanup conducted without order from state

Agency Version Date: 03/21/2023  
 Agency Update Frequency: Quarterly  
 Planned Next Contact: 06/16/2023

Agency: Department of Ecology  
 Agency Contact: (360) 407-7244  
 Most Recent Contact: 03/21/2023

**STATE AND TRIBAL VOLUNTARY CLEANUP SITES**

HIST VCP - WA: List of Voluntary Cleanup Program Sites that are no longer in current agency list.

Agency Version Date: 01/08/2019  
 Agency Update Frequency: Annually  
 Planned Next Contact: 06/20/2023

Agency: Department of Ecology  
 Agency Contact: (360) 407-7244  
 Most Recent Contact: 03/24/2023

VCP - WA: Voluntary Cleanup Program Sites

Agency Version Date: 03/21/2023  
 Agency Update Frequency: Quarterly  
 Planned Next Contact: 06/16/2023

Agency: Department of Ecology  
 Agency Contact: (360) 407-7244  
 Most Recent Contact: 03/21/2023

**STATE AND TRIBAL LANDFILL AND/OR SOLID WASTE DISPOSAL SITE LISTS**

SWF/LF - WA: State landfill locations

Agency Version Date: 03/03/2023  
 Agency Update Frequency: Annually  
 Planned Next Contact: 05/30/2023

Agency: Department of Ecology  
 Agency Contact: (360) 407-6755  
 Most Recent Contact: 03/03/2023

**LOCAL LISTS OF LANDFILL / SOLID WASTE DISPOSAL SITES**

HIST INDIAN ODI R8: List of Region 8 Indian land open dump inventory sites maintained within the STARS program that is no longer in current agency list.

Agency Version Date: 11/12/2018  
 Agency Update Frequency: Annually  
 Planned Next Contact: 06/15/2023

Agency: Indian Health Service  
 Agency Contact: 855-246-3642  
 Most Recent Contact: 03/21/2023

INDIAN ODI R8: Region 8 Indian land open dump inventory sites maintained within the STARS program

Agency Version Date: 03/03/2023  
 Agency Update Frequency: Varies  
 Planned Next Contact: 05/30/2023

Agency: Indian Health Service  
 Agency Contact: 855-246-3642  
 Most Recent Contact: 03/03/2023

ODI: Open dump inventory sites

Agency Version Date: 10/03/2017  
 Agency Update Frequency: No Update  
 Planned Next Contact: 07/20/2023

Agency: U.S. Environmental Protection Agency  
 Agency Contact: 855-246-3642  
 Most Recent Contact: 04/25/2023

TRIBAL ODI: Indian land open dump inventory for all regions

Agency Version Date: 02/07/2023  
 Agency Update Frequency: Varies  
 Planned Next Contact: 08/01/2023

Agency: Indian Health Service  
 Agency Contact: 301-443-3593  
 Most Recent Contact: 05/05/2023



**LOCAL LISTS OF LANDFILL / SOLID WASTE DISPOSAL SITES (cont.)**

ABANDONED LF\_KING COUNTY - WA: King County Landfill report survey from 1985 for the twenty four designated sites

Agency Version Date: 11/26/2017	Agency: Seattle-King County Department of Public Health
Agency Update Frequency: No Longer Maintained	Agency Contact: 206-296-4785
Planned Next Contact: 07/07/2023	Most Recent Contact: 04/10/2023

ABANDONED LF\_SEATTLE - WA: Seattle abandoned landfill study from 1984 for the twelve designated sites

Agency Version Date: 11/17/2017	Agency: Seattle-King County Department of Public Health
Agency Update Frequency: No Longer Maintained	Agency Contact: 206-296-4785
Planned Next Contact: 07/04/2023	Most Recent Contact: 04/07/2023

SWRCY - WA: Recycling centers list

Agency Version Date: 03/03/2023	Agency: Department of Ecology
Agency Update Frequency: Quarterly	Agency Contact: (360) 407-6755
Planned Next Contact: 05/30/2023	Most Recent Contact: 03/03/2023

SWTIRE - WA: Sites licensed as a Waste Tire Storage site and/or Waste Tire Carrier

Agency Version Date: 07/12/2021	Agency: Department of Ecology
Agency Update Frequency: Quarterly	Agency Contact: (360) 407-6250
Planned Next Contact: 06/12/2023	Most Recent Contact: 03/16/2023

SWTIRE 2 - WA: Sites licensed as a Waste Tire Storage site and/or Waste Tire Carrier.

Agency Version Date: 11/08/2022	Agency: Department of Ecology
Agency Update Frequency: Quarterly	Agency Contact: (800) 732-9253
Planned Next Contact: 07/28/2023	Most Recent Contact: 05/02/2023

SWTIRE 3 - WA: Sites licensed as a Waste Tire Storage site and/or Waste Tire Carrier.

Agency Version Date: 01/31/2022	Agency: Department of Ecology
Agency Update Frequency: Quarterly	Agency Contact: N/R
Planned Next Contact: 06/12/2023	Most Recent Contact: 03/16/2023

TACOMA PIERCE COUNTY - WA: Closed LF survey for Tacoma Pierce County

Agency Version Date: 05/17/2021	Agency: Tacoma-Pierce County Health Department
Agency Update Frequency: No update	Agency Contact: 206-296-4785
Planned Next Contact: 07/14/2023	Most Recent Contact: 04/17/2023

**LOCAL BROWNFIELD LISTS**

BROWNFIELDS-ACRES: EPA Brownfields Assessment, Cleanup and Redevelopment Exchange System.

Agency Version Date: 11/28/2022	Agency: U.S. Environmental Protection Agency
Agency Update Frequency: Quarterly	Agency Contact: 855-246-3642
Planned Next Contact: 05/22/2023	Most Recent Contact: 02/23/2023

FED BROWNFIELDS: Federal brownfield remediation sites

Agency Version Date: 04/06/2023	Agency: U.S. Environmental Protection Agency
Agency Update Frequency: Semi Annually	Agency Contact: 855-246-3642
Planned Next Contact: 07/03/2023	Most Recent Contact: 04/06/2023



**LOCAL LISTS OF HAZARDOUS WASTE / CONTAMINATED SITES**

FED CDL: The U.S. Department of Justice listing of clandestine drug lab locations

Agency Version Date: 03/27/2023	Agency: U.S. Department of Justice
Agency Update Frequency: Quarterly	Agency Contact: 202-307-7610
Planned Next Contact: 06/22/2023	Most Recent Contact: 03/27/2023

US HIST CDL: The U.S. Department of Justice historical listing of clandestine drug lab locations

Agency Version Date: 08/05/2019	Agency: U.S. Department of Justice
Agency Update Frequency: Quarterly	Agency Contact: 202-307-7610
Planned Next Contact: 07/25/2023	Most Recent Contact: 04/28/2023

CDL - WA: Listing of individual Property Notices filed with the Clandestine Drug Lab Program

Agency Version Date: 01/12/2023	Agency: Department of Health
Agency Update Frequency: Varies	Agency Contact: (360) 236-3385
Planned Next Contact: 07/05/2023	Most Recent Contact: 04/07/2023

**RECORDS OF EMERGENCY RELEASE REPORTS**

HMIRS (DOT): Hazardous Material spills reported by the Department of Transportation

Agency Version Date: 03/03/2023	Agency: U.S. Department of Transportation
Agency Update Frequency: Varies	Agency Contact: (202) 366-4996
Planned Next Contact: 05/30/2023	Most Recent Contact: 03/03/2023

HIST SPILLS - WA: Historical list of reported chemical spills

Agency Version Date: 12/27/2017	Agency: Department of Ecology
Agency Update Frequency: No Longer Maintained	Agency Contact: N/R
Planned Next Contact: 08/04/2023	Most Recent Contact: 05/10/2023

SPILLS - WA: List of reported chemical spills

Agency Version Date: 03/03/2023	Agency: Department of Ecology
Agency Update Frequency: Varies	Agency Contact: (360) 407-7455
Planned Next Contact: 05/30/2023	Most Recent Contact: 03/03/2023

**LOCAL LAND RECORDS**

LIENS 2: Comprehensive Environmental Response Compensation and Liability Act sites with liens

Agency Version Date: 05/11/2017	Agency: U.S. Environmental Protection Agency
Agency Update Frequency: No Longer Maintained	Agency Contact: 800-424-9346
Planned Next Contact: 05/29/2023	Most Recent Contact: 03/02/2023

**OTHER ASCERTAINABLE RECORDS**

AFS: Air Facility Systems Quarterly Extract

Agency Version Date: 01/16/2023	Agency: Environmental Protection Agency
Agency Update Frequency: Quarterly	Agency Contact: (202) 566-1667
Planned Next Contact: 07/07/2023	Most Recent Contact: 04/13/2023

ALT FUELING: Alternative Fueling Stations by fuel type.

Agency Version Date: 03/10/2023	Agency: U.S. Department of Energy
Agency Update Frequency: Quarterly	Agency Contact: N/R
Planned Next Contact: 06/06/2023	Most Recent Contact: 03/10/2023

**OTHER ASCERTAINABLE RECORDS (cont.)**

ARENAS: List of Arenas and Sport Venues

Agency Version Date: 01/31/2023  
 Agency Update Frequency: Varies  
 Planned Next Contact: 07/25/2023

Agency: DHS Homeland Infrastructure Foundation  
 Agency Contact: N/R  
 Most Recent Contact: 04/28/2023

ARENAS 2: List of Convention Centers and Fairgrounds

Agency Version Date: 11/04/2022  
 Agency Update Frequency: Varies  
 Planned Next Contact: 07/24/2023

Agency: DHS Homeland Infrastructure Foundation  
 Agency Contact: N/R  
 Most Recent Contact: 04/27/2023

BRS: Reporting of hazardous waste generation and management from large quantity generators

Agency Version Date: 03/13/2023  
 Agency Update Frequency: Biennial  
 Planned Next Contact: 06/07/2023

Agency: Environmental Protection Agency  
 Agency Contact: (202) 566-1667  
 Most Recent Contact: 03/13/2023

CDC HAZDAT: The Agency for Toxic Substances and Disease Registry's Hazardous Substance Release/Health Effects Database.

Agency Version Date: 01/13/2023  
 Agency Update Frequency: Varies  
 Planned Next Contact: 07/07/2023

Agency: Agency for Toxic Substances and Disease Registry  
 Agency Contact: 770-488-6399  
 Most Recent Contact: 04/11/2023

CHURCHES: List of places of worship

Agency Version Date: 02/02/2023  
 Agency Update Frequency: Varies  
 Planned Next Contact: 07/28/2023

Agency: DHS Homeland Infrastructure Foundation  
 Agency Contact: N/R  
 Most Recent Contact: 05/01/2023

COAL ASH DOE: List of existing and planned generators with 1 megawatt or greater of combined capacity that are utilizing coal ash impoundments.

Agency Version Date: 02/27/2023  
 Agency Update Frequency: Varies  
 Planned Next Contact: 05/25/2023

Agency: Department of Energy  
 Agency Contact: (202) 586-8800  
 Most Recent Contact: 02/27/2023

COAL ASH EPA: Coal Combustion Residues Surface Impoundments List

Agency Version Date: 02/18/2021  
 Agency Update Frequency: Varies  
 Planned Next Contact: 07/13/2023

Agency: Environmental Protection Agency  
 Agency Contact: (202) 566-1667  
 Most Recent Contact: 04/17/2023

COAL GAS: Manufactured Gas Plant locations

Agency Version Date: 03/17/2023  
 Agency Update Frequency: Quarterly  
 Planned Next Contact: 06/13/2023

Agency: U.S. Environmental Protection Agency  
 Agency Contact: 855-246-3642  
 Most Recent Contact: 03/17/2023

COLLEGES: List of major Universities & Colleges

Agency Version Date: 01/05/2023  
 Agency Update Frequency: Varies  
 Planned Next Contact: 06/28/2023

Agency: DHS Homeland Infrastructure Foundation  
 Agency Contact: N/R  
 Most Recent Contact: 04/03/2023

COLLEGES 2: List of Universities & Colleges

Agency Version Date: 04/06/2023  
 Agency Update Frequency: Varies  
 Planned Next Contact: 07/03/2023

Agency: DHS Homeland Infrastructure Foundation  
 Agency Contact: N/R  
 Most Recent Contact: 04/06/2023

**OTHER ASCERTAINABLE RECORDS (cont.)**

CONSENT (DECREES): Legal decisions regarding responsibility for Superfund locations

Agency Version Date: 01/13/2023	Agency: Environmental Protection Agency
Agency Update Frequency: Varies	Agency Contact: (800) 424-9346
Planned Next Contact: 07/07/2023	Most Recent Contact: 04/11/2023

CORRECTIVE ACTIONS\_2020: In 2009 the EPA created the 2020 Corrective Action Baseline list of contaminated or potentially contaminated sites with a cleanup goal to complete 95% by the year 2020. The names on the list indicate the facility owners who may or may not have caused the contamination.

Agency Version Date: 12/21/2018	Agency: U.S. Environmental Protection Agency
Agency Update Frequency: No Longer Maintained	Agency Contact: N/R
Planned Next Contact: 06/28/2023	Most Recent Contact: 04/04/2023

DAYCARE: List of Daycare facilities

Agency Version Date: 03/31/2023	Agency: DHS Homeland Infrastructure Foundation
Agency Update Frequency: Varies	Agency Contact: N/R
Planned Next Contact: 06/27/2023	Most Recent Contact: 03/31/2023

DEBRIS EPA LF: EPA list of designated landfill facilities for the safe disposal of disaster debris.

Agency Version Date: 03/27/2023	Agency: U.S. Environmental Protection Agency
Agency Update Frequency: Quarterly	Agency Contact: 855-246-3642
Planned Next Contact: 06/22/2023	Most Recent Contact: 03/27/2023

DEBRIS EPA SWRCY: EPA list of facilities for the safe recovery, recycling, and disposal of disaster debris.

Agency Version Date: 03/27/2023	Agency: U.S. Environmental Protection Agency
Agency Update Frequency: Quarterly	Agency Contact: 855-246-3642
Planned Next Contact: 06/22/2023	Most Recent Contact: 03/27/2023

DOD: Department of Defense sites from the Protected Areas Database (PAD-US)

Agency Version Date: 01/13/2023	Agency: United States Geologic Survey (USGS)
Agency Update Frequency: Varies	Agency Contact: 1-888-275-8747
Planned Next Contact: 07/07/2023	Most Recent Contact: 04/11/2023

DOT OPS: Incident Data Report

Agency Version Date: 01/30/2023	Agency: U.S. Department of Transportation
Agency Update Frequency: Varies	Agency Contact: (202) 366-4996
Planned Next Contact: 07/24/2023	Most Recent Contact: 04/27/2023

ECHO: ECHO is EPA Enforcement and Compliance History Online website to search for facilities in your community to assess their compliance with environmental regulations related to CAA, CWA, RCRA, & SDWA.

Agency Version Date: 03/07/2023	Agency: U.S. Environmental Protection Agency
Agency Update Frequency: Quarterly	Agency Contact: 202-566-1667
Planned Next Contact: 06/02/2023	Most Recent Contact: 03/07/2023

ENOI: The Electronic Notice of Intent (eNOI) database contains construction sites and industrial facilities that submit permit requests to EPA for Construction General Permits (CGP) and Multi-Sector General Permits (MSGP).

Agency Version Date: 03/19/2021	Agency: Environmental Protection Agency
Agency Update Frequency: Quarterly	Agency Contact: (202) 566-1667
Planned Next Contact: 05/18/2023	Most Recent Contact: 02/20/2023

**OTHER ASCERTAINABLE RECORDS (cont.)**

EPA FUELS: List of companies and facilities registered to participate in EPA Fuel Programs under Title 40 CFR Part 80.

Agency Version Date: 01/19/2023	Agency: U.S. Environmental Protection Agency
Agency Update Frequency: Quarterly	Agency Contact: (202) 564-2307
Planned Next Contact: 07/13/2023	Most Recent Contact: 04/17/2023

EPA OSC: Listing of oil spills and hazardous substance release sites requiring EPA On-Site Coordinators.

Agency Version Date: 02/28/2023	Agency: U.S. Environmental Protection Agency
Agency Update Frequency: Quarterly	Agency Contact: (202) 564-2307
Planned Next Contact: 05/26/2023	Most Recent Contact: 02/28/2023

EPA WATCH: The EPA Watch List was used to facilitate dialogue between EPA, state and local environmental agencies on enforcement matters relating to facilities with alleged violations identified as either significant or high priority. EPA maintained the lists from 2011 - 2013.

Agency Version Date: 02/09/2018	Agency: U.S. Environmental Protection Agency
Agency Update Frequency: No Longer Maintained	Agency Contact: (202) 564-2307
Planned Next Contact: 05/26/2023	Most Recent Contact: 03/01/2023

FA HWF: Hazardous Waste Facilities with Financial Assurance

Agency Version Date: 03/20/2023	Agency: Environmental Protection Agency
Agency Update Frequency: Varies	Agency Contact: (800) 424-9346
Planned Next Contact: 06/16/2023	Most Recent Contact: 03/20/2023

FEDLAND: Federal Lands from the Protected Areas Database (PAD-US)

Agency Version Date: 01/13/2023	Agency: United States Geologic Survey (USGS)
Agency Update Frequency: Varies	Agency Contact: 1-888-275-8747
Planned Next Contact: 07/07/2023	Most Recent Contact: 04/11/2023

FRS: Facility Registry Systems

Agency Version Date: 01/24/2023	Agency: Environmental Protection Agency
Agency Update Frequency: Varies	Agency Contact: (202) 566-1667
Planned Next Contact: 07/17/2023	Most Recent Contact: 04/20/2023

FTTS: Tracking of administrative and enforcement activities related to FIFRA/TSCA

Agency Version Date: 04/06/2013	Agency: Environmental Protection Agency
Agency Update Frequency: No Longer Maintained	Agency Contact: (202) 564-2280
Planned Next Contact: 06/09/2023	Most Recent Contact: 03/15/2023

FTTS INSP: Tracking of inspections related to FIFRA/TSCA

Agency Version Date: 05/08/2017	Agency: Environmental Protection Agency
Agency Update Frequency: No Longer Maintained	Agency Contact: (202) 564-2280
Planned Next Contact: 06/02/2023	Most Recent Contact: 03/07/2023

FUDS: Defense sites that require cleanup

Agency Version Date: 01/24/2023	Agency: US Army Corps of Engineering
Agency Update Frequency: Varies	Agency Contact: (202) 761-0011
Planned Next Contact: 07/18/2023	Most Recent Contact: 04/21/2023

**OTHER ASCERTAINABLE RECORDS (cont.)**

GOV MANSIONS: List of Governors Mansions

Agency Version Date: 01/31/2023  
 Agency Update Frequency: Varies  
 Planned Next Contact: 07/24/2023

Agency: DHS Homeland Infrastructure Foundation  
 Agency Contact: N/R  
 Most Recent Contact: 04/27/2023

HIST AFS: List of Air Facility Systems Quarterly Extract that are no longer in current agency list.

Agency Version Date: 06/14/2019  
 Agency Update Frequency: Quarterly  
 Planned Next Contact: 05/26/2023

Agency: Environmental Protection Agency  
 Agency Contact: (202) 566-1667  
 Most Recent Contact: 02/28/2023

HIST AFS 2: List of Air Facility Systems Quarterly Extract that are no longer in current agency list.

Agency Version Date: 11/26/2018  
 Agency Update Frequency: Quarterly  
 Planned Next Contact: 06/26/2023

Agency: Environmental Protection Agency  
 Agency Contact: (202) 566-1667  
 Most Recent Contact: 03/30/2023

HIST DOD: Department of Defense historical sites

Agency Version Date: 01/13/2023  
 Agency Update Frequency: No Longer Maintained  
 Planned Next Contact: 07/07/2023

Agency: Environmental Protection Agency  
 Agency Contact: (800) 424-9346  
 Most Recent Contact: 04/11/2023

HIST LEAD\_SMELTER: List of former lead smelter sites that is no longer in current agency list.

Agency Version Date: 12/12/2018  
 Agency Update Frequency: Annually  
 Planned Next Contact: 06/09/2023

Agency: Environmental Protection Agency  
 Agency Contact: (202) 566-1667  
 Most Recent Contact: 03/15/2023

HIST MLTS: List of sites in possession/use of radioactive materials regulated by NRC that is no longer in current agency list.

Agency Version Date: 07/13/2016  
 Agency Update Frequency: Annually  
 Planned Next Contact: 06/20/2023

Agency: Nuclear Regulatory Commission  
 Agency Contact: (800) 397-4209  
 Most Recent Contact: 03/24/2023

HIST PCB TRANS: List of PCB Disposal Facilities that are no longer in current agency list.

Agency Version Date: 01/18/2018  
 Agency Update Frequency: No Update  
 Planned Next Contact: 07/10/2023

Agency: Environmental Protection Agency  
 Agency Contact: (703) 308-8404  
 Most Recent Contact: 04/13/2023

HIST PCS ENF: List of permitted facilities to discharge wastewater (Federal equivalent to NPDES) that are no longer in current agency list.

Agency Version Date: 12/08/2018  
 Agency Update Frequency: Annually  
 Planned Next Contact: 07/24/2023

Agency: Environmental Protection Agency  
 Agency Contact: (202) 564-6582  
 Most Recent Contact: 04/27/2023

HIST PCS FACILITY: List of Permitted facilities to discharge wastewater (Federal equivalent to NPDES) that are no longer in current agency list.

Agency Version Date: 12/18/2018  
 Agency Update Frequency: Annually  
 Planned Next Contact: 07/24/2023

Agency: Environmental Protection Agency  
 Agency Contact: (202) 564-6582  
 Most Recent Contact: 04/27/2023

**OTHER ASCERTAINABLE RECORDS (cont.)**

HIST SSTS: List of tracking of facilities who produce pesticides and their quantity that are no longer in current agency list.

Agency Version Date: 02/13/2019	Agency: Environmental Protection Agency
Agency Update Frequency: Annually	Agency Contact: (202) 566-1667
Planned Next Contact: 07/12/2023	Most Recent Contact: 04/17/2023

HOSPITALS: List of major Hospitals

Agency Version Date: 01/05/2023	Agency: DHS Homeland Infrastructure Foundation
Agency Update Frequency: Varies	Agency Contact: N/R
Planned Next Contact: 06/28/2023	Most Recent Contact: 04/03/2023

HWC DOCKET: Listing of Federal facilities which are managing or have managed hazardous waste; or have had a release of hazardous waste.

Agency Version Date: 10/25/2022	Agency: U.S. Environmental Protection Agency
Agency Update Frequency: Quarterly	Agency Contact: (202) 564-2307
Planned Next Contact: 07/13/2023	Most Recent Contact: 04/18/2023

ICIS: Comprised of all Federal Administrative and Judicial enforcement information [intended to replace PCS] by tracking enforcement and compliance information (also contains what used to be known as FFTS)

Agency Version Date: 03/10/2023	Agency: Environmental Protection Agency
Agency Update Frequency: Varies	Agency Contact: (202) 566-1667
Planned Next Contact: 06/06/2023	Most Recent Contact: 03/10/2023

INACTIVE PCS: Inactive Permitted facilities to discharge wastewater

Agency Version Date: 03/10/2023	Agency: Environmental Protection Agency
Agency Update Frequency: Varies	Agency Contact: (202) 564-6582
Planned Next Contact: 06/06/2023	Most Recent Contact: 03/10/2023

INDIAN RESERVATION: American Indian Lands from the Protected Areas Database (PAD-US)

Agency Version Date: 01/13/2023	Agency: United States Geologic Survey (USGS)
Agency Update Frequency: Varies	Agency Contact: 1-888-275-8747
Planned Next Contact: 07/07/2023	Most Recent Contact: 04/11/2023

LUCIS: Land Use Control Information Systems

Agency Version Date: 03/08/2023	Agency: Department of the Navy: BRAC PMO
Agency Update Frequency: Quarterly	Agency Contact: (619) 532-0900
Planned Next Contact: 06/06/2023	Most Recent Contact: 03/08/2023

LUCIS 2: Land Use Control Information Systems

Agency Version Date: 01/17/2018	Agency: Department of the Navy: BRAC PMO
Agency Update Frequency: No Longer Maintained	Agency Contact: (619) 532-0900
Planned Next Contact: 07/11/2023	Most Recent Contact: 04/14/2023

MANIFEST EPA: EPA Hazardous Waste Electronic Manifest System (e-Manifest)

Agency Version Date: 01/24/2023	Agency: Environmental Protection Agency
Agency Update Frequency: Quarterly	Agency Contact: (202) 566-1667
Planned Next Contact: 07/18/2023	Most Recent Contact: 04/21/2023

**OTHER ASCERTAINABLE RECORDS (cont.)**

MINE OPERATIONS: Mine plants and operations for commodities monitored by the National Minerals Information Center of the USGS

Agency Version Date: 04/25/2023	Agency: USGS Mineral Resources Program
Agency Update Frequency: Varies	Agency Contact: (703) 648-5953
Planned Next Contact: 07/20/2023	Most Recent Contact: 04/25/2023

MINES: Mines Master Index Files

Agency Version Date: 03/13/2023	Agency: Department of Labor
Agency Update Frequency: Varies	Agency Contact: (202) 693-9400
Planned Next Contact: 06/07/2023	Most Recent Contact: 03/13/2023

MINES USGS: Listing of all active mines and mineral plants in 2003

Agency Version Date: 04/25/2023	Agency: USGS Mineral Resources Program
Agency Update Frequency: Varies	Agency Contact: (703) 648-5953
Planned Next Contact: 07/20/2023	Most Recent Contact: 04/25/2023

MLTS: Sites in possession/use of radioactive materials regulated by NRC

Agency Version Date: 07/15/2022	Agency: Nuclear Regulatory Commission
Agency Update Frequency: Varies	Agency Contact: (800) 397-4209
Planned Next Contact: 07/05/2023	Most Recent Contact: 04/07/2023

NPL AOC: Areas of Concern related to NPL remediation sites

Agency Version Date: 01/13/2023	Agency: Environmental Protection Agency
Agency Update Frequency: Quarterly	Agency Contact: N/R
Planned Next Contact: 07/07/2023	Most Recent Contact: 04/11/2023

NPL LIENS: National Priority List of sites with Liens

Agency Version Date: 01/13/2023	Agency: U.S. Environmental Protection Agency
Agency Update Frequency: Varies	Agency Contact: 703-603-8867
Planned Next Contact: 07/07/2023	Most Recent Contact: 04/11/2023

NURSING HOMES: List of Nursing Homes

Agency Version Date: 03/31/2023	Agency: DHS Homeland Infrastructure Foundation
Agency Update Frequency: Varies	Agency Contact: N/R
Planned Next Contact: 06/27/2023	Most Recent Contact: 03/31/2023

OSHA: OSHA's listing of inspections violations and fatality information

Agency Version Date: 03/09/2023	Agency: Occupational Safety & Health Administration
Agency Update Frequency: Varies	Agency Contact: 800-321-6742
Planned Next Contact: 06/05/2023	Most Recent Contact: 03/09/2023

PADS: Listing of generators transporters commercial store/ brokers and disposers of PCB

Agency Version Date: 01/13/2023	Agency: Environmental Protection Agency
Agency Update Frequency: Varies	Agency Contact: (703) 308-8404
Planned Next Contact: 07/06/2023	Most Recent Contact: 04/11/2023

PCB TRANSFORMER: Disposal and Storage of Polychlorinated Biphenyl (PCB) Waste

Agency Version Date: 01/27/2023	Agency: Environmental Protection Agency
Agency Update Frequency: Quarterly	Agency Contact: (703) 308-8404
Planned Next Contact: 07/20/2023	Most Recent Contact: 04/25/2023



**OTHER ASCERTAINABLE RECORDS (cont.)**

PCS ENF: Permitted facilities to discharge wastewater (Federal equivalent to NPDES)

Agency Version Date: 03/10/2023	Agency: Environmental Protection Agency
Agency Update Frequency: Varies	Agency Contact: (202) 564-6582
Planned Next Contact: 06/06/2023	Most Recent Contact: 03/10/2023

PCS FACILITY: Permitted facilities to discharge wastewater (Federal equivalent to NPDES)

Agency Version Date: 03/10/2023	Agency: Environmental Protection Agency
Agency Update Frequency: Varies	Agency Contact: (202) 564-6582
Planned Next Contact: 06/06/2023	Most Recent Contact: 03/10/2023

PFAS NPL: List of NPL sites with PFAS or PFOA contamination

Agency Version Date: 04/03/2023	Agency: U.S. Environmental Protection Agency
Agency Update Frequency: Quarterly	Agency Contact: 703-603-8867
Planned Next Contact: 06/29/2023	Most Recent Contact: 04/03/2023

PFAS TRIS: List of TRIS sites where PFAS or PFOA are used/manufactured/ treated/ transported/released.

Agency Version Date: 03/10/2023	Agency: U.S. Environmental Protection Agency
Agency Update Frequency: Varies	Agency Contact: (202) 566-1667
Planned Next Contact: 06/06/2023	Most Recent Contact: 03/10/2023

PFAS UCMR3: List of PWS wells sampled for Unregulated Contaminant Monitoring Rule (UCMR)

Agency Version Date: 06/02/2022	Agency: U.S. Environmental Protection Agency
Agency Update Frequency: Quarterly	Agency Contact: 703-603-8867
Planned Next Contact: 05/18/2023	Most Recent Contact: 02/20/2023

PRISONS: List of Prison facilities

Agency Version Date: 02/24/2023	Agency: DHS Homeland Infrastructure Foundation
Agency Update Frequency: Varies	Agency Contact: N/R
Planned Next Contact: 05/23/2023	Most Recent Contact: 02/24/2023

RAATS: Listing of major violators with enforcement actions issued under RCRA. Includes administrative and civil actions filed by the EPA. This dataset is no longer maintained.

Agency Version Date: 09/23/2019	Agency: Environmental Protection Agency
Agency Update Frequency: Varies	Agency Contact: (202) 566-1667
Planned Next Contact: 06/27/2023	Most Recent Contact: 03/31/2023

RADINFO: EPA regulated facilities with radiation and radioactive materials

Agency Version Date: 08/01/2019	Agency: Environmental Protection Agency
Agency Update Frequency: Varies	Agency Contact: (202) 566-1667
Planned Next Contact: 06/15/2023	Most Recent Contact: 03/20/2023

RMP: Facilities producing/handling/ process/ distribute/ store specific chemicals report plans required by the Clean Air Act

Agency Version Date: 04/01/2022	Agency: Environmental Protection Agency
Agency Update Frequency: Monthly	Agency Contact: (202) 564-2534
Planned Next Contact: 06/15/2023	Most Recent Contact: 03/17/2023

ROD: Permanent remedy at an NPL site

Agency Version Date: 01/13/2023	Agency: Environmental Protection Agency
Agency Update Frequency: Varies	Agency Contact: (800) 424-9346
Planned Next Contact: 07/07/2023	Most Recent Contact: 04/11/2023



**OTHER ASCERTAINABLE RECORDS (cont.)**

SCHOOLS PRIVATE: List of Private Schools

Agency Version Date: 04/03/2023  
 Agency Update Frequency: Varies  
 Planned Next Contact: 06/28/2023

Agency: DHS Homeland Infrastructure Foundation  
 Agency Contact: N/R  
 Most Recent Contact: 04/03/2023

SCHOOLS PUBLIC: List of Public Schools

Agency Version Date: 04/03/2023  
 Agency Update Frequency: Varies  
 Planned Next Contact: 06/28/2023

Agency: DHS Homeland Infrastructure Foundation  
 Agency Contact: N/R  
 Most Recent Contact: 04/03/2023

SCRD DRYCLEANERS: State Coalition for Remediation of Drycleaners

Agency Version Date: 02/14/2023  
 Agency Update Frequency: No Update  
 Planned Next Contact: 05/11/2023

Agency: Environmental Protection Agency  
 Agency Contact: (202) 566-1667  
 Most Recent Contact: 02/14/2023

SEMS\_SMELTER: This report includes sites that have smelting-related, or potentially smelting-related, indicators in the SEMS database. The report includes information on the site location as well as contaminants of concern.

Agency Version Date: 01/13/2023  
 Agency Update Frequency: Quarterly  
 Planned Next Contact: 07/07/2023

Agency: U.S. Environmental Protection Agency  
 Agency Contact: 703-603-8867  
 Most Recent Contact: 04/11/2023

SSTS: Tracking of facilities who produce pesticides and their quantity

Agency Version Date: 02/20/2023  
 Agency Update Frequency: Annually  
 Planned Next Contact: 05/18/2023

Agency: Environmental Protection Agency  
 Agency Contact: (202) 566-1667  
 Most Recent Contact: 02/20/2023

STORMWATER: Permitted storm water sites

Agency Version Date: 03/03/2023  
 Agency Update Frequency: Varies  
 Planned Next Contact: 05/30/2023

Agency: Environmental Protection Agency  
 Agency Contact: (202) 566-1667  
 Most Recent Contact: 03/03/2023

TOSCA-PLANT: Plants controlled by the Toxic Substance Control Act

Agency Version Date: 09/05/2022  
 Agency Update Frequency: Varies  
 Planned Next Contact: 05/26/2023

Agency: Environmental Protection Agency  
 Agency Contact: (202) 566-1667  
 Most Recent Contact: 02/27/2023

TRIS: Information regarding toxic chemicals that are being used/manufactured/ treated/ transported/released into the environment

Agency Version Date: 03/10/2023  
 Agency Update Frequency: Varies  
 Planned Next Contact: 06/06/2023

Agency: Environmental Protection Agency  
 Agency Contact: (202) 566-1667  
 Most Recent Contact: 03/10/2023

UMTRA: Uranium Recovery Sites

Agency Version Date: 06/21/2022  
 Agency Update Frequency: Varies  
 Planned Next Contact: 06/06/2023

Agency: United States Nuclear Regulatory Commission  
 Agency Contact: (301) 415-8200  
 Most Recent Contact: 03/10/2023

**OTHER ASCERTAINABLE RECORDS (cont.)**

VAPOR: EPA Vapor Intrusion Database

Agency Version Date: 03/19/2021  
 Agency Update Frequency: Varies  
 Planned Next Contact: 05/19/2023

Agency: U.S. Environmental Protection Agency  
 Agency Contact: 855-246-3642  
 Most Recent Contact: 02/21/2023

ALL SITES - WA: All remediation site listings

Agency Version Date: 03/21/2023  
 Agency Update Frequency: Quarterly  
 Planned Next Contact: 06/16/2023

Agency: Department of Ecology  
 Agency Contact: (360) 407-7244  
 Most Recent Contact: 03/21/2023

COAL MINES - WA: Coal Mine Inventory

Agency Version Date: 04/06/2023  
 Agency Update Frequency: Quarterly  
 Planned Next Contact: 07/03/2023

Agency: Washington State Department of Natural Resources  
 Agency Contact: N/R  
 Most Recent Contact: 04/06/2023

EMI - WA: Washington Emissions Data System

Agency Version Date: 02/20/2023  
 Agency Update Frequency: Annually  
 Planned Next Contact: 05/18/2023

Agency: Department of Ecology  
 Agency Contact: (360) 407-6880  
 Most Recent Contact: 02/20/2023

ENVCVN - WA: List of remediation sites with environmental covenants.

Agency Version Date: 01/12/2023  
 Agency Update Frequency: Quarterly  
 Planned Next Contact: 07/05/2023

Agency: Department of Ecology  
 Agency Contact: (360) 407-7244  
 Most Recent Contact: 04/10/2023

FA 1 - WA: FA for Hazardous Waste Facilities

Agency Version Date: 03/16/2023  
 Agency Update Frequency: Quarterly  
 Planned Next Contact: 06/12/2023

Agency: Department of Ecology  
 Agency Contact: 360.407.6754  
 Most Recent Contact: 03/16/2023

INACTIVE MINES - WA: Location information of inactive and abandoned mine lands

Agency Version Date: 01/25/2022  
 Agency Update Frequency: Quarterly  
 Planned Next Contact: 05/19/2023

Agency: Department of Natural Resources  
 Agency Contact: 360.902.1452  
 Most Recent Contact: 02/21/2023

MINES - WA: Location information of recorded mines

Agency Version Date: 02/20/2023  
 Agency Update Frequency: Quarterly  
 Planned Next Contact: 05/18/2023

Agency: Department of Natural Resources  
 Agency Contact: 360.902.1452  
 Most Recent Contact: 02/20/2023

PFAS - WA: List of PFAS contaminated sites

Agency Version Date: 03/16/2023  
 Agency Update Frequency: Quarterly  
 Planned Next Contact: 06/12/2023

Agency: Washington State Department of Ecology  
 Agency Contact: N/R  
 Most Recent Contact: 03/16/2023

PFAS AFFF - WA: List of PFAS contaminated sites

Agency Version Date: 01/25/2023  
 Agency Update Frequency: Quarterly  
 Planned Next Contact: 07/21/2023

Agency: Washington State Department of Ecology  
 Agency Contact: N/R  
 Most Recent Contact: 04/24/2023

## OTHER ASCERTAINABLE RECORDS (cont.)

SNOHOMISH SWS - WA: Solid Waste sites in Snohomish District

Agency Version Date: 02/14/2023  
Agency Update Frequency: Varies  
Planned Next Contact: 08/04/2023

Agency: Seattle-King County Department of Public Health  
Agency Contact: 206-296-4785  
Most Recent Contact: 05/09/2023

T 2 - WA: facilities who must submit a hazardous chemical inventory report

Agency Version Date: 03/21/2023  
Agency Update Frequency: Varies  
Planned Next Contact: 06/16/2023

Agency: Department of Ecology  
Agency Contact: (360) 407-6700  
Most Recent Contact: 03/21/2023

UIC - WA: Regulated Underground Injection Controlled wells

Agency Version Date: 10/27/2021  
Agency Update Frequency: Quarterly  
Planned Next Contact: 06/16/2023

Agency: Department of Ecology  
Agency Contact: (360) 407-6143  
Most Recent Contact: 03/22/2023

**SUBJECT PROPERTY ADDRESS:**

Pangborn Airport GA Terminal  
 3764 Airport Way  
 East Wenatchee, WA 98802

**SUBJECT PROPERTY COORDINATES:**

Latitude(North):	47.402161 - 47°24'7.8"
Longitude(West):	-120.207123 - -120°12'25.6"
Universal Transverse Mercator:	Zone 10N
UTM X (Meters):	710724.71
UTM Y (Meters):	5253638.46
State Plane Coordinates:	4601 - Washington North (US Survey Feet)
X Coordinate (Feet):	1795498.1 E
Y Coordinate (Feet):	147327.974 N

**ELEVATION:**

Elevation: 1233 ft. above sea level

**USGS TOPOGRAPHIC MAP:**

Subject Property Map: 47120-D2 Rock Island, WA  
 Most Recent Revision: 2020

**GEOHYDROLOGY DATA:**

**SUBJECT PROPERTY TOPOGRAPHY:**

Topographic Gradient: West

**DFIRM FLOOD ZONE:**

	DFIRM Flood
Subject Property County:	Electronic Data:
DOUGLAS	No available data.
Flood Plain Panel at Subject Property:	No available data
Additional Panels in search area:	No available data

**FEMA FLOOD ZONE:**

	FEMA Flood
Subject Property County:	Electronic Data:
DOUGLAS	Yes - refer to the PROPERTY PROXIMITY MAP and AREA MAP
Flood Plain Panel at Subject Property:	5300360555A
Additional Panels in search area:	5300360565A

**NATIONAL WETLAND INVENTORY:**

	NWI Electronic
<u>NWI Quad at Subject Property:</u>	<u>Data Coverage:</u>
Rock Island	Yes - refer to the Geological Findings Map

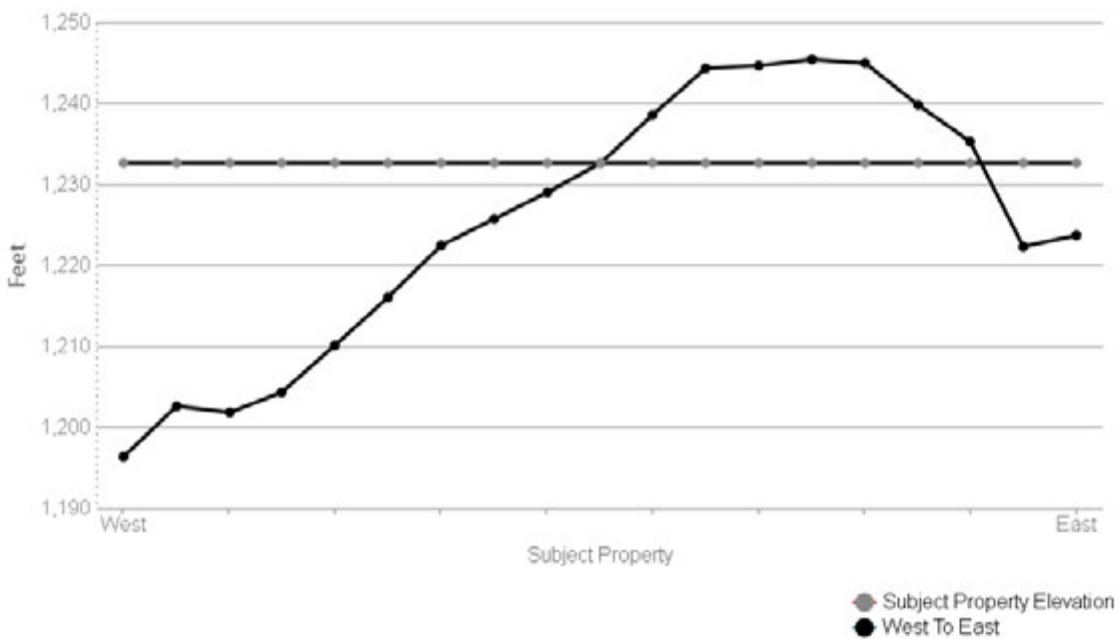
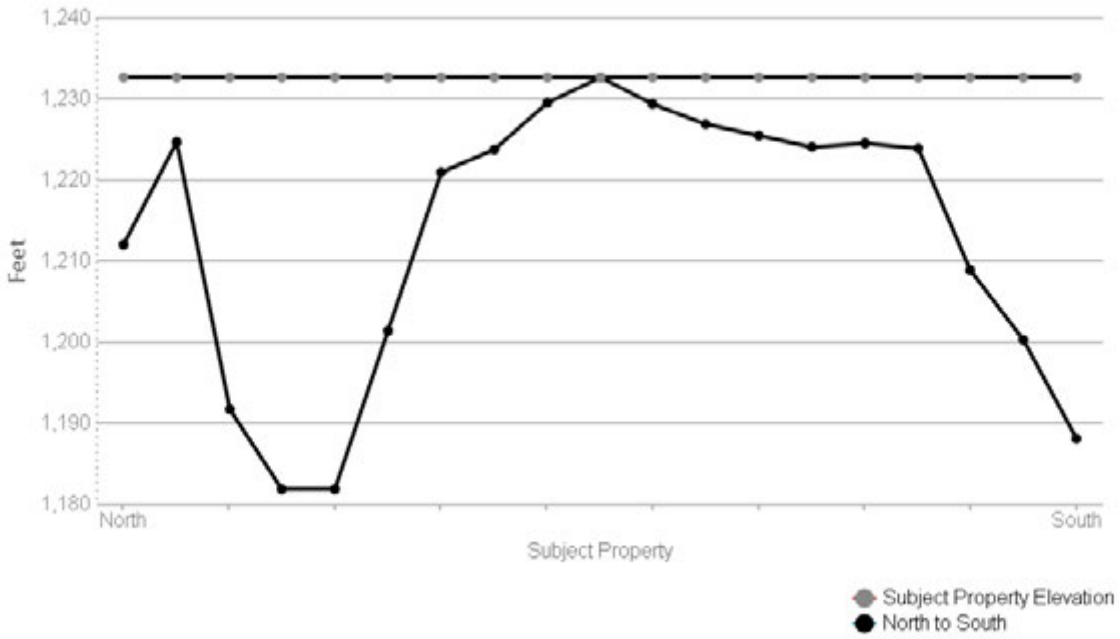
**LITHOSTRATIGRAPHIC INFORMATION:**

**ROCK STRATIGRAPHIC UNIT:**

**GEOLOGIC AGE IDENTIFICATION**

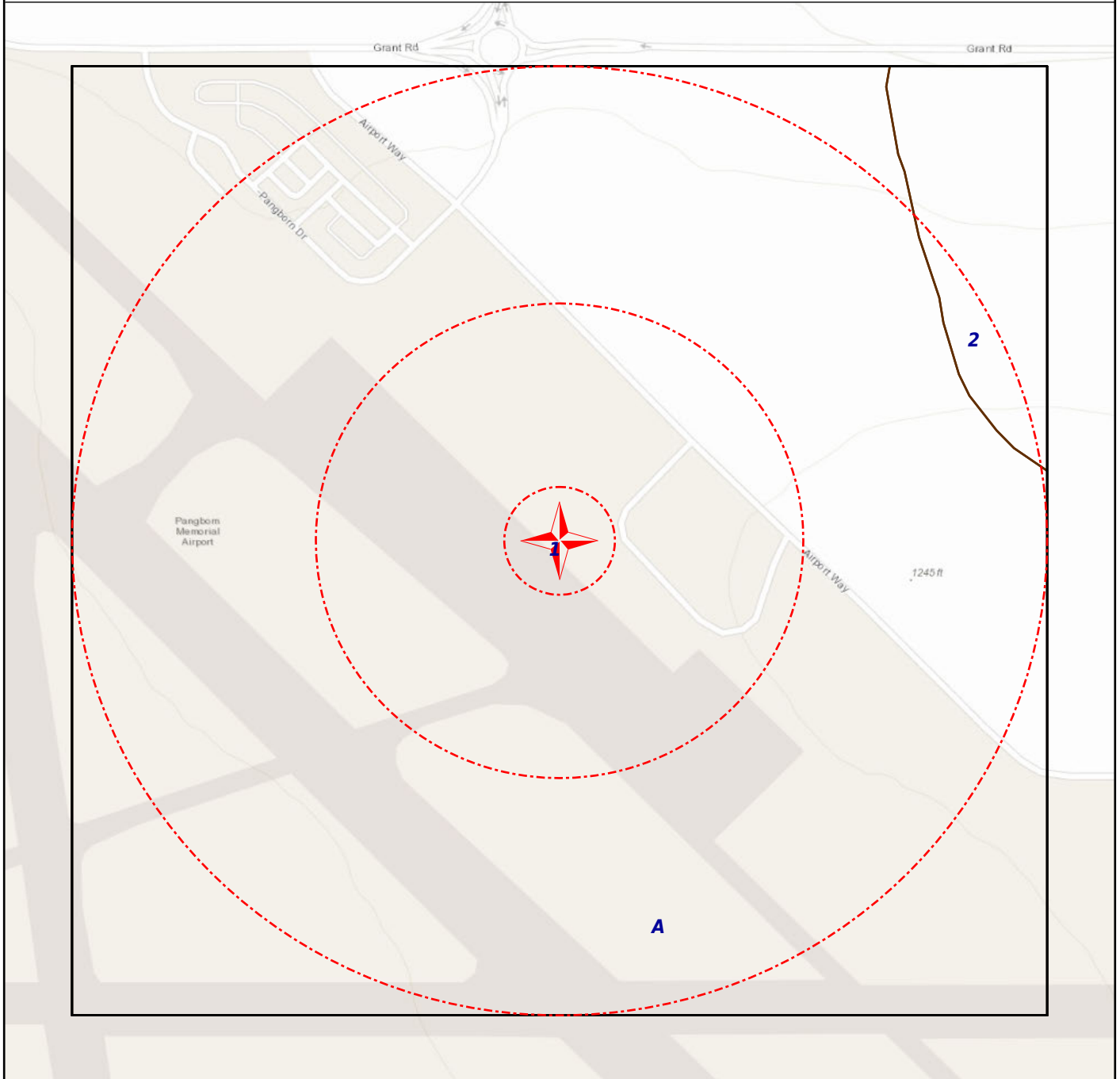
Era: Cenozoic	Category: 33 Txc Paleocene continental
System: Tertiary	
Series: Paleocene continental	
Code: Txc	

**SURROUNDING ELEVATION PROFILES:**



SUBJECT NAME: Pangborn Airport GA Terminal  
ADDRESS: 3764 Airport Way, East Wenatchee, WA, 98802  
LAT/LONG: 47.402161 / -120.207123

PREPARED FOR: Budinger and Associates  
ORDER #: 86661  
REPORT DATE: May 12, 2023



- + Subject Property
- SSURGO
- STATSGO

**SOIL COMPOSITION IN GENERAL AREA OF SUBJECT PROPERTY:**

Agency source: Soil Conservation Service, US Department of Agriculture

**SOIL MAP ID 1**

**SSURGO**

USDA Soil Name	Pogue, Series
USDA Soil Texture	Fine sandy loam
Hydrologic Soil Group	A
Soil Drainage Class	Somewhat excessively drained
Hydric Classification	0
Corrosion Potential - Uncoated Steel	High

Layer	Depth (inches)	Soil Texture	AASHTO Group	Unified Soil Description	Saturated Hydraulic Conductivity micro m/sec	Soil Reaction pH
1	0-23	Fine sandy loam	Silt-Clay materials (more than 35% passing NO. 200), silty soils. Reference: This is a classification of soil material for highway and airfield construction (Procedure M 145-73 in Am. Assoc. of State Highway and Transportation Officials, 1984.	COARSE-GRAINED SOILS, Sands, Sands with fines, Silty Sand. Reference: This is a classification of soil material designed for general construction purposes. It is dependent on the particle size distribution of the <75 mm, the liquid limit, and the plasticity index and on whether the soil material is high in organic matter (ASTM test D 2487, in ASTM, 1984).	14.11-42.34	6.1-7.3
2	23-61	Fine sandy loam	Silt-Clay materials (more than 35% passing NO. 200), silty soils. Reference: This is a classification of soil material for highway and airfield construction (Procedure M 145-73 in Am. Assoc. of State Highway and Transportation Officials, 1984.	COARSE-GRAINED SOILS, Sands, Sands with fines, Silty Sand. Reference: This is a classification of soil material designed for general construction purposes. It is dependent on the particle size distribution of the <75 mm, the liquid limit, and the plasticity index and on whether the soil material is high in organic matter (ASTM test D 2487, in ASTM, 1984).	4-42.34	6.1-7.8
3	61-152	Sand	Granular materials (35% or less passing No. 200 sieve), silty or clayey gravel and sand. Reference: This is a classification of soil material for highway and airfield construction (Procedure M 145-73 in Am. Assoc. of State Highway and Transportation Officials,	Reference: This is a classification of soil material designed for general construction purposes. It is dependent on the particle size distribution of the <75 mm, the liquid limit, and the plasticity index and on whether the soil material is high in organic matter (ASTM	141.14-141.14	6.6-8.4



Layer	Depth (inches)	Soil Texture	AASHTO Group	Unified Soil Description	Saturated Hydraulic Conductivity micro m/sec	Soil Reaction pH
3	61-152	Sand	1984.	test D 2487, in ASTM, 1984).	141.14-141.14	6.6-8.4

**SOIL MAP ID 2**

**SSURGO**

USDA Soil Name	Magallon, Series
USDA Soil Texture	Fine sandy loam
Hydrologic Soil Group	A
Soil Drainage Class	Somewhat excessively drained
Hydric Classification	0
Corrosion Potential - Uncoated Steel	Moderate

Layer	Depth (inches)	Soil Texture	AASHTO Group	Unified Soil Description	Saturated Hydraulic Conductivity micro m/sec	Soil Reaction pH
1	0-25	Fine sandy loam	Granular materials (35% or less passing No. 200), silty or clayey gravel and sand. Reference: This is a classification of soil material for highway and airfield construction (Procedure M 145-73 in Am. Assoc. of State Highway and Transportation Officials, 1984.	COARSE-GRAINED SOILS, Sands, Sands with fines, Silty Sand. Reference: This is a classification of soil material designed for general construction purposes. It is dependent on the particle size distribution of the <75 mm, the liquid limit, and the plasticity index and on whether the soil material is high in organic matter (ASTM test D 2487, in ASTM, 1984).	14.11-42.34	6.1-7.8
2	25-48	Fine sandy loam	Silt-Clay materials (more than 35% passing NO. 200), silty soils. Reference: This is a classification of soil material for highway and airfield construction (Procedure M 145-73 in Am. Assoc. of State Highway and Transportation Officials, 1984.	COARSE-GRAINED SOILS, Sands, Sands with fines, Silty Sand. Reference: This is a classification of soil material designed for general construction purposes. It is dependent on the particle size distribution of the <75 mm, the liquid limit, and the plasticity index and on whether the soil	14.11-42.34	7.4-8.4

Layer	Depth (inches)	Soil Texture	AASHTO Group	Unified Soil Description	Saturated Hydraulic Conductivity micro m/sec	Soil Reaction pH
2	25-48	Fine sandy loam	Silt-Clay materials (more than 35% passing NO. 200), silty soils. Reference: This is a classification of soil material for highway and airfield construction (Procedure M 145-73 in Am. Assoc. of State Highway and Transportation Officials, 1984.	material is high in organic matter (ASTM test D 2487, in ASTM, 1984).	14.11-42.34	7.4-8.4
3	48-152	Fine sand	Granular materials (35% or less passing No. 200 sieve), silty or clayey gravel and sand. Reference: This is a classification of soil material for highway and airfield construction (Procedure M 145-73 in Am. Assoc. of State Highway and Transportation Officials, 1984.	Reference: This is a classification of soil material designed for general construction purposes. It is dependent on the particle size distribution of the <75 mm, the liquid limit, and the plasticity index and on whether the soil material is high in organic matter (ASTM test D 2487, in ASTM, 1984).	42.34-141.14	7.4-9

**SOIL MAP ID A**

**STATSGO**

USDA Soil Name	Taunton, Series
USDA Soil Texture	Fine sandy loam
Hydrologic Soil Group	C
Soil Drainage Class	Well drained
Hydric Classification	0
Corrosion Potential - Uncoated Steel	High

Layer	Depth (inches)	Soil Texture	AASHTO Group	Unified Soil Description	Saturated Hydraulic Conductivity micro m/sec	Soil Reaction pH
1	0-5	Fine sandy loam	No data	No data	14.1143-42.343	7.4-8.4
2	5-18	No data	No data	No data	4.2343-14.1143	7.4-9
3	18-24	No data	No data	No data	4.2343-14.1143	7.4-9
4	24-28		No data	No data	0.0706-1.4114	No data

**WATER AGENCY DATA:**

**WATER AGENCY SEARCH DISTANCES:**

<u>DATABASE:</u>	<u>SEARCH DISTANCE (MILES):</u>
NWIS	1.000
OIL & GAS WELLS - WA	1.000
PWS	1.000
WELLS - WA	1.000

<u>DISTANCE TO NEAREST:</u>	<u>DISTANCE:</u>
NWIS	N/A
OIL & GAS WELLS - WA	N/A
PWS	0.504 mi / 2660 ft
WELLS - WA	0.150 mi / 792 ft

**FEDERAL WATER AGENCY DATA SUMMARY:**

<u>MAP ID:</u>	<u>WELL ID:</u>	<u>LOCATION FROM SP:</u>
D26	WA5368800   EXECUTIVE FLIGHT INC	1/2 - 1 Mile SW

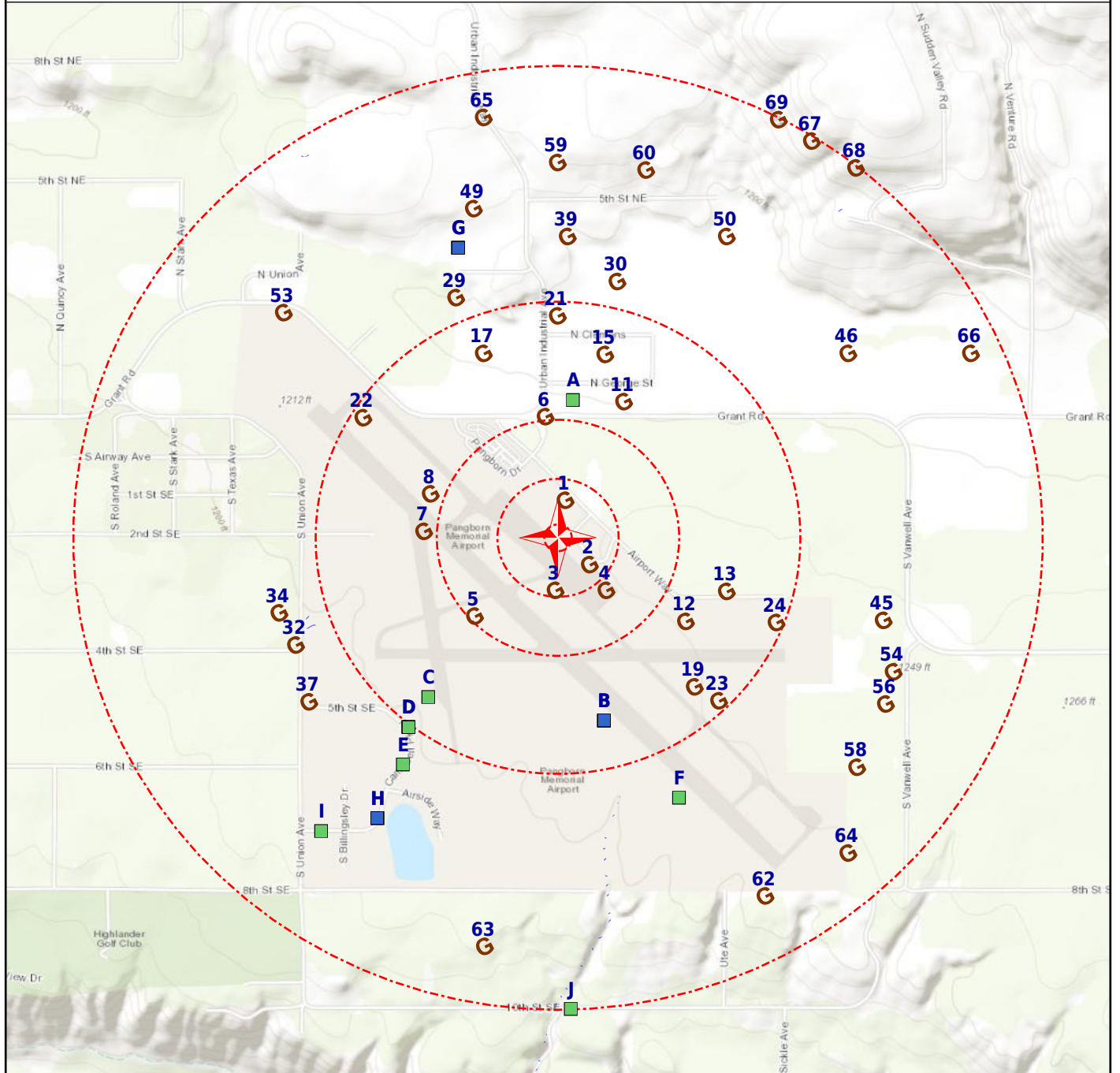
Note: PWS System location is not always the same as well location.

**STATE/LOCAL WATER AGENCY DATA SUMMARY:**

<u>MAP ID:</u>	<u>WELL ID:</u>	<u>LOCATION FROM SP:</u>
4	1881273   1881274   1881275	1/8 - 1/4 Mile SE
7	890241   890242   890244	1/4 - 1/2 Mile W
13	499335   499336   499337	1/4 - 1/2 Mile ESE
B14	521457   521459   521461	1/4 - 1/2 Mile SSE
17	1650308   1650348   1650349	1/4 - 1/2 Mile NNW
G42	1967893   1967894   1967895	1/2 - 1 Mile NNW
46	142616   142617	1/2 - 1 Mile ENE
50	1533055   1533072   1533116	1/2 - 1 Mile NE
H52	521447   521449   521451	1/2 - 1 Mile SW
63	174464	1/2 - 1 Mile SSW
65	1586925   1586926   1586927	1/2 - 1 Mile NNW
66	733062   733064   733066	1/2 - 1 Mile ENE

SUBJECT NAME: Pangborn Airport GA Terminal  
 ADDRESS: 3764 Airport Way, East Wenatchee, WA, 98802  
 LAT/LONG: 47.402161 / -120.207123

PREPARED FOR: Budinger and Associates  
 ORDER #: 86661  
 REPORT DATE: May 12, 2023



- + Subject Property
- X Basins (No Data)
- Geologic Cluster
- Geologic Cluster with Water Well
- G Geological Site
- NWI
- + NWIS (No Data)
- Oil & Gas Wells (No Data)

Map Id: 1  
Direction: NNE  
Distance: 0.076 mi., 401 ft.  
Elevation: 1231 ft.  
Relative: Lower

**Site Name :** TOWER  
47.403244, -120.206847  
WENATCHEE, WA  
**Database(s) :** [DIGITAL OBSTACLE]

**Envirosite ID:** 6578233  
**EPA ID:** N/R

## DIGITAL OBSTACLE

Date of Action : 2013-08-09  
Action : Add  
FAA Study Number : N/R  
OBS Number : 53-022034  
Obstacle Type : TOWER  
City Name : WENATCHEE  
State Identifier : WA  
Country Identifier : USA  
Type of Lighting : Red  
Verification Status : Verified  
Quantity : 1  
Mark Indicator : Unknown  
Above Ground Level Height (Feet) : 00062  
Above Mean Sea Level Height (Feet) : 01292  
Horizontal Accuracy : +-20'  
Vertical Accuracy : +-3'  
Latitude : 47 24 11.68N  
Longitude : 120 12 24.65W

Map Id: 2  
Direction: SE  
Distance: 0.087 mi., 457 ft.  
Elevation: 1236 ft.  
Relative: Higher

**Site Name :** BLDG  
47.401261, -120.205836  
WENATCHEE, WA  
**Database(s) :** [DIGITAL OBSTACLE]

**Envirosite ID:** 6574933  
**EPA ID:** N/R

## DIGITAL OBSTACLE

Date of Action : 2013-08-09  
Action : Add  
FAA Study Number : N/R  
OBS Number : 53-022030  
Obstacle Type : BLDG  
City Name : WENATCHEE  
State Identifier : WA  
Country Identifier : USA  
Type of Lighting : Red  
Verification Status : Verified  
Quantity : 1  
Mark Indicator : Unknown  
Above Ground Level Height (Feet) : 00040  
Above Mean Sea Level Height (Feet) : 01276  
Horizontal Accuracy : +-20'  
Vertical Accuracy : +-3'  
Latitude : 47 24 04.54N  
Longitude : 120 12 21.01W

Map Id: 3  
 Direction: S  
 Distance: 0.117 mi., 621 ft.  
 Elevation: 1227 ft.  
 Relative: Lower

**Site Name :** GEN UTIL  
 47.400467, -120.207339  
 WENATCHEE, WA  
**Database(s) :** [DIGITAL OBSTACLE]

**Envirosite ID:** 6576119  
**EPA ID:** N/R

## DIGITAL OBSTACLE

Date of Action :	2013-08-09
Action :	Add
FAA Study Number :	N/R
OBS Number :	53-022029
Obstacle Type :	GEN UTIL
City Name :	WENATCHEE
State Identifier :	WA
Country Identifier :	USA
Type of Lighting :	Unknown
Verification Status :	Verified
Quantity :	1
Mark Indicator :	Unknown
Above Ground Level Height (Feet) :	00009
Above Mean Sea Level Height (Feet) :	01236
Horizontal Accuracy :	+ -20'
Vertical Accuracy :	+ -3'
Latitude :	47 24 01.68N
Longitude :	120 12 26.42W

Map Id: 4  
 Direction: SE  
 Distance: 0.150 mi., 792 ft.  
 Elevation: 1237 ft.  
 Relative: Higher

**Site Name :** 1881273 | 1881274 | 1881275  
 47.400469, -120.205114  
 WA  
**Database(s) :** [WELLS - WA]

**Envirosite ID:** 47779396  
**EPA ID:** N/R

## WELLS - WA

Details for this site have been truncated due to the large number of available details for this site within this dataset. For the complete details for this site, contact your Envirosite account representative for a complimentary site report containing all of the details available.

Well Tag Number :	N/R
NIT ID Number :	AE52609
Well Type Code :	A
Well Address :	3764 Airport Way
County ID :	17
Region Code :	1
Well Completion Date :	2018-12-18
Well Log Received Date :	2018-12-22
Well Diameter Quarter :	2.25
Well Dept Quarter :	20
Well Owner Name :	PANGBORN MEMORIAL AIRPORT
Driller Number :	3018
Section/Township/Range :	SEC 16, TWP 22N, RNG 21E
Range Fraction Number :	N/R
QTR Section CD :	NE
QTR QTR Section CD :	SW
Tax Parcel Number :	22210840024
Last Update :	2019-01-24
WRIA Number :	44
Last Date in Agency List :	2023-01-12

Map Id: 4  
 Direction: SE  
 Distance: 0.150 mi., 792 ft.  
 Elevation: 1237 ft.  
 Relative: Higher

**Site Name :** 1881273 | 1881274 | 1881275  
 47.400469, -120.205114  
 WA  
**Database(s) :** [WELLS - WA] (**cont.**)

**Envirosite ID:** 47779396  
**EPA ID:** N/R

**WELLS - WA (cont.)**

Well Tag Number : N/R  
 NIT ID Number : SE68489  
 Well Type Code : R  
 Well Address : 3764 Airport Way  
 County ID : 17  
 Region Code : 1  
 Well Completion Date : 2018-12-18  
 Well Log Received Date : 2018-12-22  
 Well Diameter Quarter : 2.25  
 Well Dept Quarter : 20  
 Well Owner Name : PANGBORN MEMORIAL AIRPORT  
 Driller Number : 3018  
 Section/Township/Range : SEC 16, TWP 22N, RNG 21E  
 Range Fraction Number : N/R  
 QTR Section CD : NE  
 QTR QTR Section CD : SW  
 Tax Parcel Number : 22210840024  
 Last Update : 2019-01-24  
 WRIA Number : 44  
 Last Date in Agency List : 2023-01-12

Well Tag Number : N/R  
 NIT ID Number : AE52609  
 Well Type Code : A  
 Well Address : 3764 Airport Way  
 County ID : 17  
 Region Code : 1  
 Well Completion Date : 2018-12-18  
 Well Log Received Date : 2018-12-22  
 Well Diameter Quarter : 2.25  
 Well Dept Quarter : 20  
 Well Owner Name : PANGBORN MEMORIAL AIRPORT  
 Driller Number : 3018  
 Section/Township/Range : SEC 16, TWP 22N, RNG 21E  
 Range Fraction Number : N/R  
 QTR Section CD : NE  
 QTR QTR Section CD : SW  
 Tax Parcel Number : 22210840024  
 Last Update : 2019-01-24  
 WRIA Number : 44  
 Last Date in Agency List : 2023-01-12

Well Tag Number : N/R  
 NIT ID Number : SE68489  
 Well Type Code : R  
 Well Address : 3764 Airport Way  
 County ID : 17  
 Region Code : 1  
 Well Completion Date : 2018-12-18  
 Well Log Received Date : 2018-12-22  
 Well Diameter Quarter : 2.25  
 Well Dept Quarter : 20  
 Well Owner Name : PANGBORN MEMORIAL AIRPORT  
 Driller Number : 3018  
 Section/Township/Range : SEC 16, TWP 22N, RNG 21E

Map Id: 4  
 Direction: SE  
 Distance: 0.150 mi., 792 ft.  
 Elevation: 1237 ft.  
 Relative: Higher

**Site Name :** 1881273 | 1881274 | 1881275  
 47.400469, -120.205114  
 WA  
**Database(s) :** [WELLS - WA] (**cont.**)

**Envirosite ID:** 47779396  
**EPA ID:** N/R

**WELLS - WA (cont.)**

Range Fraction Number : N/R  
 QTR Section CD : NE  
 QTR QTR Section CD : SW  
 Tax Parcel Number : 22210840024  
 Last Update : 2019-01-24  
 WRIA Number : 44  
 Last Date in Agency List : 2023-01-12

Well Tag Number : N/R  
 NIT ID Number : SE04398  
 Well Type Code : R  
 Well Address : 3800 Airport Way, Wenatchee  
 County ID : 17  
 Region Code : 4  
 Well Completion Date : 2009-04-16  
 Well Log Received Date : 2009-05-12  
 Well Diameter Quarter : 2  
 Well Dept Quarter : 12  
 Well Owner Name : United States Forest Service | GeoEngineers~ Inc.  
 Driller Number : N/R  
 Section/Township/Range : SEC 16, TWP 22N, RNG 21E  
 Range Fraction Number : N/R  
 QTR Section CD : NE  
 QTR QTR Section CD : SW  
 Tax Parcel Number : 22211610010  
 Last Update : 2009-06-04  
 WRIA Number : 44  
 Last Date in Agency List : 2023-01-12

Well Tag Number : N/R  
 NIT ID Number : SE68489  
 Well Type Code : R  
 Well Address : 3764 Airport Way  
 County ID : 17  
 Region Code : 1  
 Well Completion Date : 2018-12-18  
 Well Log Received Date : 2018-12-22  
 Well Diameter Quarter : 2.25  
 Well Dept Quarter : 20  
 Well Owner Name : PANGBORN MEMORIAL AIRPORT  
 Driller Number : 3018  
 Section/Township/Range : SEC 16, TWP 22N, RNG 21E  
 Range Fraction Number : N/R  
 QTR Section CD : NE  
 QTR QTR Section CD : SW  
 Tax Parcel Number : 22210840024  
 Last Update : 2019-01-24  
 WRIA Number : 44  
 Last Date in Agency List : 2023-01-12

Well Tag Number : N/R  
 NIT ID Number : AE05725  
 Well Type Code : A  
 Well Address : 3800 Airport Way, Wenatchee



Map Id: 4  
 Direction: SE  
 Distance: 0.150 mi., 792 ft.  
 Elevation: 1237 ft.  
 Relative: Higher

**Site Name :** 1881273 | 1881274 | 1881275  
 47.400469, -120.205114  
 WA  
**Database(s) :** [WELLS - WA] **(cont.)**

**Envirosite ID:** 47779396  
**EPA ID:** N/R

**WELLS - WA (cont.)**

County ID : 17  
 Region Code : 4  
 Well Completion Date : 2009-04-16  
 Well Log Received Date : 2009-05-12  
 Well Diameter Quarter : 2  
 Well Dept Quarter : 25  
 Well Owner Name : United States Forest Service | GeoEngineers~ Inc.  
 Driller Number : N/R  
 Section/Township/Range : SEC 16, TWP 22N, RNG 21E  
 Range Fraction Number : N/R  
 QTR Section CD : NE  
 QTR QTR Section CD : SW  
 Tax Parcel Number : 22211610010  
 Last Update : 2009-06-04  
 WRIA Number : 44  
 Last Date in Agency List : 2023-01-12

Well Tag Number : N/R  
 NIT ID Number : AE52609  
 Well Type Code : A  
 Well Address : 3764 Airport Way  
 County ID : 17  
 Region Code : 1  
 Well Completion Date : 2018-12-18  
 Well Log Received Date : 2018-12-22  
 Well Diameter Quarter : 2.25  
 Well Dept Quarter : 20  
 Well Owner Name : PANGBORN MEMORIAL AIRPORT  
 Driller Number : 3018  
 Section/Township/Range : SEC 16, TWP 22N, RNG 21E  
 Range Fraction Number : N/R  
 QTR Section CD : NE  
 QTR QTR Section CD : SW  
 Tax Parcel Number : 22210840024  
 Last Update : 2019-01-24  
 WRIA Number : 44  
 Last Date in Agency List : 2023-01-12

Well Tag Number : N/R  
 NIT ID Number : SE68489  
 Well Type Code : R  
 Well Address : 3764 Airport Way  
 County ID : 17  
 Region Code : 1  
 Well Completion Date : 2018-12-18  
 Well Log Received Date : 2018-12-22  
 Well Diameter Quarter : 2.25  
 Well Dept Quarter : 20  
 Well Owner Name : PANGBORN MEMORIAL AIRPORT  
 Driller Number : 3018  
 Section/Township/Range : SEC 16, TWP 22N, RNG 21E  
 Range Fraction Number : N/R  
 QTR Section CD : NE  
 QTR QTR Section CD : SW  
 Tax Parcel Number : 22210840024

Map Id: 4  
 Direction: SE  
 Distance: 0.150 mi., 792 ft.  
 Elevation: 1237 ft.  
 Relative: Higher

**Site Name :** 1881273 | 1881274 | 1881275  
 47.400469, -120.205114  
 WA  
**Database(s) :** [WELLS - WA] (**cont.**)

**Envirosite ID:** 47779396  
**EPA ID:** N/R

**WELLS - WA (cont.)**

Last Update : 2019-01-24  
 WRIA Number : 44  
 Last Date in Agency List : 2023-01-12

Well Tag Number : N/R  
 NIT ID Number : SE74198  
 Well Type Code : R  
 Well Address : 3788 Airport Way  
 County ID : 17  
 Region Code : 1  
 Well Completion Date : 2020-06-12  
 Well Log Received Date : 2020-06-13  
 Well Diameter Quarter : 2.25  
 Well Dept Quarter : 20  
 Well Owner Name : PANGBORN MEMORIAL AIRPORT  
 Driller Number : 3018  
 Section/Township/Range : SEC 16, TWP 22N, RNG 21E  
 Range Fraction Number : N/R  
 QTR Section CD : NE  
 QTR QTR Section CD : SW  
 Tax Parcel Number : 22211610010  
 Last Update : 2020-08-26  
 WRIA Number : 44  
 Last Date in Agency List : 2023-01-12

Well Tag Number : N/R  
 NIT ID Number : AE52609  
 Well Type Code : A  
 Well Address : 3764 Airport Way  
 County ID : 17  
 Region Code : 1  
 Well Completion Date : 2018-12-18  
 Well Log Received Date : 2018-12-22  
 Well Diameter Quarter : 2.25  
 Well Dept Quarter : 20  
 Well Owner Name : PANGBORN MEMORIAL AIRPORT  
 Driller Number : 3018  
 Section/Township/Range : SEC 16, TWP 22N, RNG 21E  
 Range Fraction Number : N/R  
 QTR Section CD : NE  
 QTR QTR Section CD : SW  
 Tax Parcel Number : 22210840024  
 Last Update : 2019-01-24  
 WRIA Number : 44  
 Last Date in Agency List : 2023-01-12

Well Tag Number : N/R  
 NIT ID Number : SE74198  
 Well Type Code : R  
 Well Address : 3788 Airport Way  
 County ID : 17  
 Region Code : 1  
 Well Completion Date : 2020-06-12  
 Well Log Received Date : 2020-06-13

Map Id: 4  
 Direction: SE  
 Distance: 0.150 mi., 792 ft.  
 Elevation: 1237 ft.  
 Relative: Higher

**Site Name :** 1881273 | 1881274 | 1881275  
 47.400469, -120.205114  
 WA  
**Database(s) :** [WELLS - WA] (**cont.**)

**Envirosite ID:** 47779396  
**EPA ID:** N/R

**WELLS - WA (cont.)**

Well Diameter Quarter : 2.25  
 Well Dept Quarter : 20  
 Well Owner Name : PANGBORN MEMORIAL AIRPORT  
 Driller Number : 3018  
 Section/Township/Range : SEC 16, TWP 22N, RNG 21E  
 Range Fraction Number : N/R  
 QTR Section CD : NE  
 QTR QTR Section CD : SW  
 Tax Parcel Number : 22211610010  
 Last Update : 2020-08-26  
 WRIA Number : 44  
 Last Date in Agency List : 2023-01-12

Well Tag Number : N/R  
 NIT ID Number : SE68489  
 Well Type Code : R  
 Well Address : 3764 Airport Way  
 County ID : 17  
 Region Code : 1  
 Well Completion Date : 2018-12-18  
 Well Log Received Date : 2018-12-22  
 Well Diameter Quarter : 2.25  
 Well Dept Quarter : 20  
 Well Owner Name : PANGBORN MEMORIAL AIRPORT  
 Driller Number : 3018  
 Section/Township/Range : SEC 16, TWP 22N, RNG 21E  
 Range Fraction Number : N/R  
 QTR Section CD : NE  
 QTR QTR Section CD : SW  
 Tax Parcel Number : 22210840024  
 Last Update : 2019-01-24  
 WRIA Number : 44  
 Last Date in Agency List : 2023-01-12

Well Tag Number : N/R  
 NIT ID Number : SE68489  
 Well Type Code : R  
 Well Address : 3764 Airport Way  
 County ID : 17  
 Region Code : 1  
 Well Completion Date : 2018-12-18  
 Well Log Received Date : 2018-12-22  
 Well Diameter Quarter : 2.25  
 Well Dept Quarter : 17  
 Well Owner Name : PANGBORN MEMORIAL AIRPORT  
 Driller Number : 3018  
 Section/Township/Range : SEC 16, TWP 22N, RNG 21E  
 Range Fraction Number : N/R  
 QTR Section CD : NE  
 QTR QTR Section CD : SW  
 Tax Parcel Number : 22210840024  
 Last Update : 2019-01-24  
 WRIA Number : 44  
 Last Date in Agency List : 2023-01-12

Map Id: 4  
 Direction: SE  
 Distance: 0.150 mi., 792 ft.  
 Elevation: 1237 ft.  
 Relative: Higher

**Site Name :** 1881273 | 1881274 | 1881275  
 47.400469, -120.205114  
 WA  
**Database(s) :** [WELLS - WA] (**cont.**)

**Envirosite ID:** 47779396  
**EPA ID:** N/R

**WELLS - WA (cont.)**

Well Tag Number : N/R  
 NIT ID Number : SE68489  
 Well Type Code : R  
 Well Address : 3764 Airport Way  
 County ID : 17  
 Region Code : 1  
 Well Completion Date : 2018-12-18  
 Well Log Received Date : 2018-12-22  
 Well Diameter Quarter : 2.25  
 Well Dept Quarter : 20  
 Well Owner Name : PANGBORN MEMORIAL AIRPORT  
 Driller Number : 3018  
 Section/Township/Range : SEC 16, TWP 22N, RNG 21E  
 Range Fraction Number : N/R  
 QTR Section CD : NE  
 QTR QTR Section CD : SW  
 Tax Parcel Number : 22210840024  
 Last Update : 2019-01-24  
 WRIA Number : 44  
 Last Date in Agency List : 2023-01-12

Well Tag Number : N/R  
 NIT ID Number : SE68489  
 Well Type Code : R  
 Well Address : 3764 Airport Way  
 County ID : 17  
 Region Code : 1  
 Well Completion Date : 2018-12-18  
 Well Log Received Date : 2018-12-22  
 Well Diameter Quarter : 2.25  
 Well Dept Quarter : 17  
 Well Owner Name : PANGBORN MEMORIAL AIRPORT  
 Driller Number : 3018  
 Section/Township/Range : SEC 16, TWP 22N, RNG 21E  
 Range Fraction Number : N/R  
 QTR Section CD : NE  
 QTR QTR Section CD : SW  
 Tax Parcel Number : 22210840024  
 Last Update : 2019-01-24  
 WRIA Number : 44  
 Last Date in Agency List : 2023-01-12

Well Tag Number : N/R  
 NIT ID Number : AE52609  
 Well Type Code : A  
 Well Address : 3764 Airport Way  
 County ID : 17  
 Region Code : 1  
 Well Completion Date : 2018-12-18  
 Well Log Received Date : 2018-12-22  
 Well Diameter Quarter : 2.25  
 Well Dept Quarter : 20  
 Well Owner Name : PANGBORN MEMORIAL AIRPORT  
 Driller Number : 3018  
 Section/Township/Range : SEC 16, TWP 22N, RNG 21E

Map Id: 4  
 Direction: SE  
 Distance: 0.150 mi., 792 ft.  
 Elevation: 1237 ft.  
 Relative: Higher

**Site Name :** 1881273 | 1881274 | 1881275  
 47.400469, -120.205114  
 WA  
**Database(s) :** [WELLS - WA] (**cont.**)

**Envirosite ID:** 47779396  
**EPA ID:** N/R

**WELLS - WA (cont.)**

Range Fraction Number : N/R  
 QTR Section CD : NE  
 QTR QTR Section CD : SW  
 Tax Parcel Number : 22210840024  
 Last Update : 2019-01-24  
 WRIA Number : 44  
 Last Date in Agency List : 2023-01-12

Well Tag Number : N/R  
 NIT ID Number : AE05725  
 Well Type Code : A  
 Well Address : 3800 Airport Way, Wenatchee  
 County ID : 17  
 Region Code : 4  
 Well Completion Date : 2009-04-16  
 Well Log Received Date : 2009-05-12  
 Well Diameter Quarter : 2  
 Well Dept Quarter : 8  
 Well Owner Name : United States Forest Service | GeoEngineers~ Inc.  
 Driller Number : N/R  
 Section/Township/Range : SEC 16, TWP 22N, RNG 21E  
 Range Fraction Number : N/R  
 QTR Section CD : NE  
 QTR QTR Section CD : SW  
 Tax Parcel Number : 22211610010  
 Last Update : 2009-06-04  
 WRIA Number : 44  
 Last Date in Agency List : 2023-01-12

Well Tag Number : N/R  
 NIT ID Number : SE68489  
 Well Type Code : R  
 Well Address : 3764 Airport Way  
 County ID : 17  
 Region Code : 1  
 Well Completion Date : 2018-12-18  
 Well Log Received Date : 2018-12-22  
 Well Diameter Quarter : 2.25  
 Well Dept Quarter : 20  
 Well Owner Name : PANGBORN MEMORIAL AIRPORT  
 Driller Number : 3018  
 Section/Township/Range : SEC 16, TWP 22N, RNG 21E  
 Range Fraction Number : N/R  
 QTR Section CD : NE  
 QTR QTR Section CD : SW  
 Tax Parcel Number : 22210840024  
 Last Update : 2019-01-24  
 WRIA Number : 44  
 Last Date in Agency List : 2023-01-12

Well Tag Number : N/R  
 NIT ID Number : SE04398  
 Well Type Code : R  
 Well Address : 3800 Airport Way, Wenatchee

Map Id: 4  
 Direction: SE  
 Distance: 0.150 mi., 792 ft.  
 Elevation: 1237 ft.  
 Relative: Higher

**Site Name :** 1881273 | 1881274 | 1881275  
 47.400469, -120.205114  
 WA  
**Database(s) :** [WELLS - WA] (**cont.**)

**Envirosite ID:** 47779396  
**EPA ID:** N/R

**WELLS - WA (cont.)**

County ID :	17
Region Code :	4
Well Completion Date :	2009-04-16
Well Log Received Date :	2009-05-12
Well Diameter Quarter :	2
Well Dept Quarter :	8
Well Owner Name :	United States Forest Service   GeoEngineers~ Inc.
Driller Number :	N/R
Section/Township/Range :	SEC 16, TWP 22N, RNG 21E
Range Fraction Number :	N/R
QTR Section CD :	NE
QTR QTR Section CD :	SW
Tax Parcel Number :	22211610010
Last Update :	2009-06-04
WRIA Number :	44
Last Date in Agency List :	2023-01-12

Map Id: 5  
 Direction: WSW  
 Distance: 0.244 mi., 1289 ft.  
 Elevation: 1218 ft.  
 Relative: Lower

**Site Name :** NAVAID  
 47.399697, -120.210861  
 WENATCHEE, WA  
**Database(s) :** [DIGITAL OBSTACLE]

**Envirosite ID:** 6575165  
**EPA ID:** N/R

**DIGITAL OBSTACLE**

Date of Action :	2013-08-09
Action :	Add
FAA Study Number :	N/R
OBS Number :	53-022045
Obstacle Type :	NAVAID
City Name :	WENATCHEE
State Identifier :	WA
Country Identifier :	USA
Type of Lighting :	Red
Verification Status :	Verified
Quantity :	1
Mark Indicator :	Unknown
Above Ground Level Height (Feet) :	00035
Above Mean Sea Level Height (Feet) :	01252
Horizontal Accuracy :	+ -20'
Vertical Accuracy :	+ -3'
Latitude :	47 23 58.91N
Longitude :	120 12 39.10W

Map Id: 6  
Direction: N  
Distance: 0.256 mi., 1350 ft.  
Elevation: 1214 ft.  
Relative: Lower

**Site Name :** POLE  
47.405833, -120.207778  
EAST WENATCHEE, WA  
**Database(s) :** [DIGITAL OBSTACLE]

**Envirosite ID:** 6616243  
**EPA ID:** N/R

## DIGITAL OBSTACLE

Date of Action : 2018-10-10  
Action : Add  
FAA Study Number : 2018ANM02054OE  
OBS Number : 53-098185  
Obstacle Type : POLE  
City Name : EAST WENATCHEE  
State Identifier : WA  
Country Identifier : USA  
Type of Lighting : None  
Verification Status : Unverified  
Quantity : 1  
Mark Indicator : None  
Above Ground Level Height (Feet) : 00080  
Above Mean Sea Level Height (Feet) : 01293  
Horizontal Accuracy : +-250'  
Vertical Accuracy : +-50'  
Latitude : 47 24 21.00N  
Longitude : 120 12 28.00W

Map Id: 7  
Direction: W  
Distance: 0.280 mi., 1478 ft.  
Elevation: 1219 ft.  
Relative: Lower

**Site Name :** 890241 | 890242 | 890244  
47.402285, -120.213104  
WA  
**Database(s) :** [WELLS - WA]

**Envirosite ID:** 47828656  
**EPA ID:** N/R

## WELLS - WA

Well Tag Number : N/R  
NIT ID Number : AE24848  
Well Type Code : A  
Well Address : Pangborn Airport, East Wenatchee 98802  
County ID : 17  
Region Code : 4  
Well Completion Date : 2013-12-10  
Well Log Received Date : 2013-12-23  
Well Diameter Quarter : 8.25  
Well Dept Quarter : 20  
Well Owner Name : Pangborn Memorial Airport | Strata  
Driller Number : N/R  
Section/Township/Range : SEC 16, TWP 22N, RNG 21E  
Range Fraction Number : N/R  
QTR Section CD : NW  
QTR QTR Section CD : N/R  
Tax Parcel Number : N/R  
Last Update : 2014-01-13  
WRIA Number : 44  
Last Date in Agency List : 2023-01-12

Well Tag Number : N/R  
NIT ID Number : AE24848

Map Id: 7  
 Direction: W  
 Distance: 0.280 mi., 1478 ft.  
 Elevation: 1219 ft.  
 Relative: Lower

**Site Name :** 890241 | 890242 | 890244  
 47.402285, -120.213104  
 WA  
**Database(s) :** [WELLS - WA] (**cont.**)

**Envirosite ID:** 47828656  
**EPA ID:** N/R

**WELLS - WA (cont.)**

Well Type Code : A  
 Well Address : Pangborn Airport, East Wenatchee 98802  
 County ID : 17  
 Region Code : 4  
 Well Completion Date : 2013-12-10  
 Well Log Received Date : 2013-12-23  
 Well Diameter Quarter : 8.25  
 Well Dept Quarter : 20  
 Well Owner Name : Pangborn Memorial Airport  
 Driller Number : N/R  
 Section/Township/Range : SEC 16, TWP 22N, RNG 21E  
 Range Fraction Number : N/R  
 QTR Section CD : NW  
 QTR QTR Section CD : N/R  
 Tax Parcel Number : N/R  
 Last Update : 2014-01-13  
 WRIA Number : 44  
 Last Date in Agency List : 2023-01-12

Well Tag Number : N/R  
 NIT ID Number : SE50065  
 Well Type Code : R  
 Well Address : Pangborn Airport, East Wenatchee 98802  
 County ID : 17  
 Region Code : 4  
 Well Completion Date : 2013-12-10  
 Well Log Received Date : 2013-12-23  
 Well Diameter Quarter : 8.25  
 Well Dept Quarter : 20  
 Well Owner Name : Pangborn Memorial Airport | Strata  
 Driller Number : N/R  
 Section/Township/Range : SEC 16, TWP 22N, RNG 21E  
 Range Fraction Number : N/R  
 QTR Section CD : NW  
 QTR QTR Section CD : N/R  
 Tax Parcel Number : N/R  
 Last Update : 2014-01-13  
 WRIA Number : 44  
 Last Date in Agency List : 2023-01-12

Map Id: 8  
 Direction: WNW  
 Distance: 0.280 mi., 1480 ft.  
 Elevation: 1221 ft.  
 Relative: Lower

**Site Name :** POLE  
 47.403447, -120.212806  
 WENATCHEE, WA  
**Database(s) :** [DIGITAL OBSTACLE]

**Envirosite ID:** 6575468  
**EPA ID:** N/R

**DIGITAL OBSTACLE**

Date of Action : 2013-08-09  
 Action : Add



Map Id: 8  
 Direction: WNW  
 Distance: 0.280 mi., 1480 ft.  
 Elevation: 1221 ft.  
 Relative: Lower

**Site Name :** POLE  
 47.403447, -120.212806  
 WENATCHEE, WA  
**Database(s) :** [DIGITAL OBSTACLE] **(cont.)**

**Envirosite ID:** 6575468  
**EPA ID:** N/R

**DIGITAL OBSTACLE (cont.)**

FAA Study Number :	N/R
OBS Number :	53-022027
Obstacle Type :	POLE
City Name :	WENATCHEE
State Identifier :	WA
Country Identifier :	USA
Type of Lighting :	Red
Verification Status :	Verified
Quantity :	1
Mark Indicator :	Unknown
Above Ground Level Height (Feet) :	00027
Above Mean Sea Level Height (Feet) :	01247
Horizontal Accuracy :	+ -20'
Vertical Accuracy :	+ -3'
Latitude :	47 24 12.41N
Longitude :	120 12 46.10W

Map Id: A9  
 Direction: N  
 Distance: 0.291 mi., 1539 ft.  
 Elevation: 1205 ft.  
 Relative: Lower

**Site Name :** BLDG  
 47.406372, -120.206794  
 EAST WENATCHEE, WA  
**Database(s) :** [DIGITAL OBSTACLE]

**Envirosite ID:** 37091357  
**EPA ID:** N/R

**DIGITAL OBSTACLE**

Date of Action :	2020-08-25
Action :	Add
FAA Study Number :	2019ANM006260E
OBS Number :	53-117668
Obstacle Type :	BLDG
City Name :	EAST WENATCHEE
State Identifier :	WA
Country Identifier :	USA
Type of Lighting :	None
Verification Status :	Unverified
Quantity :	1
Mark Indicator :	None
Above Ground Level Height (Feet) :	00019
Above Mean Sea Level Height (Feet) :	01217
Horizontal Accuracy :	+ -250'
Vertical Accuracy :	+ -50'
Latitude :	47 24 22.94N
Longitude :	120 12 24.46W

Map Id: A10  
Direction: NNE  
Distance: 0.299 mi., 1580 ft.  
Elevation: 1203 ft.  
Relative: Lower

**Site Name :** BLDG  
47.406431, -120.206067  
EAST WENATCHEE, WA  
**Database(s) :** [DIGITAL OBSTACLE]

**Envirosite ID:** 6587717  
**EPA ID:** N/R

## DIGITAL OBSTACLE

Date of Action : 2018-01-25  
Action : Add  
FAA Study Number : 2014ANM02417OE  
OBS Number : 53-066034  
Obstacle Type : BLDG  
City Name : EAST WENATCHEE  
State Identifier : WA  
Country Identifier : USA  
Type of Lighting : None  
Verification Status : Unverified  
Quantity : 1  
Mark Indicator : None  
Above Ground Level Height (Feet) : 00025  
Above Mean Sea Level Height (Feet) : 01215  
Horizontal Accuracy : +-250'  
Vertical Accuracy : +-50'  
Latitude : 47 24 23.15N  
Longitude : 120 12 21.84W

Map Id: 11  
Direction: NE  
Distance: 0.312 mi., 1650 ft.  
Elevation: 1199 ft.  
Relative: Lower

**Site Name :** BLDG  
47.406261, -120.204303  
EAST WENATCHEE, WA  
**Database(s) :** [DIGITAL OBSTACLE]

**Envirosite ID:** 6587356  
**EPA ID:** N/R

## DIGITAL OBSTACLE

Date of Action : 2018-01-24  
Action : Add  
FAA Study Number : 2014ANM03162OE  
OBS Number : 53-066107  
Obstacle Type : BLDG  
City Name : EAST WENATCHEE  
State Identifier : WA  
Country Identifier : USA  
Type of Lighting : None  
Verification Status : Unverified  
Quantity : 1  
Mark Indicator : None  
Above Ground Level Height (Feet) : 00028  
Above Mean Sea Level Height (Feet) : 01228  
Horizontal Accuracy : +-250'  
Vertical Accuracy : +-50'  
Latitude : 47 24 22.54N  
Longitude : 120 12 15.49W

Map Id: 12  
 Direction: ESE  
 Distance: 0.317 mi., 1676 ft.  
 Elevation: 1241 ft.  
 Relative: Higher

**Site Name :** BLDG  
 47.399511, -120.201583  
 WENATCHEE, WA  
**Database(s) :** [DIGITAL OBSTACLE]

**Envirosite ID:** 6575575  
**EPA ID:** N/R

## DIGITAL OBSTACLE

Date of Action : 2013-08-09  
 Action : Add  
 FAA Study Number : N/R  
 OBS Number : 53-022031  
 Obstacle Type : BLDG  
 City Name : WENATCHEE  
 State Identifier : WA  
 Country Identifier : USA  
 Type of Lighting : Unknown  
 Verification Status : Verified  
 Quantity : 1  
 Mark Indicator : Unknown  
 Above Ground Level Height (Feet) : 00024  
 Above Mean Sea Level Height (Feet) : 01264  
 Horizontal Accuracy : +-20'  
 Vertical Accuracy : +-3'  
 Latitude : 47 23 58.24N  
 Longitude : 120 12 05.70W

Map Id: 13  
 Direction: ESE  
 Distance: 0.362 mi., 1912 ft.  
 Elevation: 1246 ft.  
 Relative: Higher

**Site Name :** 499335 | 499336 | 499337  
 47.400464, -120.199797  
 WA  
**Database(s) :** [WELLS - WA]

**Envirosite ID:** 47785816  
**EPA ID:** N/R

## WELLS - WA

Well Tag Number : N/R  
 NIT ID Number : A082407  
 Well Type Code : A  
 Well Address : 1 PANGBORN ROAD, EAST WENATCHEE 98802  
 County ID : 17  
 Region Code : 4  
 Well Completion Date : 2007-03-29  
 Well Log Received Date : 2007-10-31  
 Well Diameter Quarter : 2  
 Well Dept Quarter : 7.5  
 Well Owner Name : PANGBORN MEMORIAL AIRPORT | GEO ENGINEERS  
 Driller Number : N/R  
 Section/Township/Range : SEC 16, TWP 22N, RNG 21E  
 Range Fraction Number : N/R  
 QTR Section CD : NE  
 QTR QTR Section CD : SE  
 Tax Parcel Number : N/R  
 Last Update : 2007-11-06  
 WRIA Number : 44  
 Last Date in Agency List : 2023-01-12

Well Tag Number : N/R  
 NIT ID Number : A082407

Map Id: 13  
 Direction: ESE  
 Distance: 0.362 mi., 1912 ft.  
 Elevation: 1246 ft.  
 Relative: Higher

**Site Name :** 499335 | 499336 | 499337  
 47.400464, -120.199797  
 WA  
**Database(s) :** [WELLS - WA] (**cont.**)

**Envirosite ID:** 47785816  
**EPA ID:** N/R

**WELLS - WA (cont.)**

Well Type Code : A  
 Well Address : 1 PANGBORN ROAD, EAST WENATCHEE 98802  
 County ID : 17  
 Region Code : 4  
 Well Completion Date : 2007-03-29  
 Well Log Received Date : 2007-10-31  
 Well Diameter Quarter : 2  
 Well Dept Quarter : 9.5  
 Well Owner Name : PANGBORN MEMORIAL AIRPORT | GEO ENGINEERS  
 Driller Number : N/R  
 Section/Township/Range : SEC 16, TWP 22N, RNG 21E  
 Range Fraction Number : N/R  
 QTR Section CD : NE  
 QTR QTR Section CD : SE  
 Tax Parcel Number : N/R  
 Last Update : 2007-11-06  
 WRIA Number : 44  
 Last Date in Agency List : 2023-01-12

Well Tag Number : N/R  
 NIT ID Number : A082407  
 Well Type Code : A  
 Well Address : 1 PANGBORN ROAD, EAST WENATCHEE 98802  
 County ID : 17  
 Region Code : 4  
 Well Completion Date : 2007-03-29  
 Well Log Received Date : 2007-10-31  
 Well Diameter Quarter : 2  
 Well Dept Quarter : 7.5  
 Well Owner Name : PANGBORN MEMORIAL AIRPORT | GEO ENGINEERS  
 Driller Number : N/R  
 Section/Township/Range : SEC 16, TWP 22N, RNG 21E  
 Range Fraction Number : N/R  
 QTR Section CD : NE  
 QTR QTR Section CD : SE  
 Tax Parcel Number : N/R  
 Last Update : 2007-11-06  
 WRIA Number : 44  
 Last Date in Agency List : 2023-01-12

Well Tag Number : N/R  
 NIT ID Number : SE01649  
 Well Type Code : R  
 Well Address : WENATCHEE  
 County ID : 17  
 Region Code : 4  
 Well Completion Date : 2007-03-29  
 Well Log Received Date : 2007-12-12  
 Well Diameter Quarter : 7.75  
 Well Dept Quarter : 7.5  
 Well Owner Name : PANGBORN MEMORIAL AIRPORT  
 Driller Number : N/R  
 Section/Township/Range : SEC 16, TWP 22N, RNG 21E  
 Range Fraction Number : N/R  
 QTR Section CD : NE

Map Id: 13  
 Direction: ESE  
 Distance: 0.362 mi., 1912 ft.  
 Elevation: 1246 ft.  
 Relative: Higher

**Site Name :** 499335 | 499336 | 499337  
 47.400464, -120.199797  
 WA  
**Database(s) :** [WELLS - WA] (**cont.**)

**Envirosite ID:** 47785816  
**EPA ID:** N/R

**WELLS - WA (cont.)**

QTR QTR Section CD : SE  
 Tax Parcel Number : N/R  
 Last Update : 2008-01-03  
 WRIA Number : 44  
 Last Date in Agency List : 2023-01-12

Well Tag Number : N/R  
 NIT ID Number : A082407  
 Well Type Code : A  
 Well Address : 1 PANGBORN ROAD, EAST WENATCHEE 98802  
 County ID : 17  
 Region Code : 4  
 Well Completion Date : 2007-03-29  
 Well Log Received Date : 2007-10-31  
 Well Diameter Quarter : 2  
 Well Dept Quarter : 7.5  
 Well Owner Name : PANGBORN MEMORIAL AIRPORT | GEO ENGINEERS  
 Driller Number : N/R  
 Section/Township/Range : SEC 16, TWP 22N, RNG 21E  
 Range Fraction Number : N/R  
 QTR Section CD : NE  
 QTR QTR Section CD : SE  
 Tax Parcel Number : N/R  
 Last Update : 2007-11-06  
 WRIA Number : 44  
 Last Date in Agency List : 2023-01-12

Well Tag Number : N/R  
 NIT ID Number : SE01649  
 Well Type Code : R  
 Well Address : WENATCHEE  
 County ID : 17  
 Region Code : 4  
 Well Completion Date : 2007-03-29  
 Well Log Received Date : 2007-12-12  
 Well Diameter Quarter : 7.75  
 Well Dept Quarter : 7.5  
 Well Owner Name : PANGBORN MEMORIAL AIRPORT  
 Driller Number : N/R  
 Section/Township/Range : SEC 16, TWP 22N, RNG 21E  
 Range Fraction Number : N/R  
 QTR Section CD : NE  
 QTR QTR Section CD : SE  
 Tax Parcel Number : N/R  
 Last Update : 2008-01-03  
 WRIA Number : 44  
 Last Date in Agency List : 2023-01-12

Well Tag Number : N/R  
 NIT ID Number : A082407  
 Well Type Code : A  
 Well Address : 1 PANGBORN ROAD, EAST WENATCHEE 98802  
 County ID : 17  
 Region Code : 4

Map Id: 13  
 Direction: ESE  
 Distance: 0.362 mi., 1912 ft.  
 Elevation: 1246 ft.  
 Relative: Higher

**Site Name :** 499335 | 499336 | 499337  
 47.400464, -120.199797  
 WA  
**Database(s) :** [WELLS - WA] (**cont.**)

**Envirosite ID:** 47785816  
**EPA ID:** N/R

**WELLS - WA (cont.)**

Well Completion Date : 2007-03-29  
 Well Log Received Date : 2007-10-31  
 Well Diameter Quarter : 2  
 Well Dept Quarter : 7.5  
 Well Owner Name : PANGBORN MEMORIAL AIRPORT | GEO ENGINEERS  
 Driller Number : N/R  
 Section/Township/Range : SEC 16, TWP 22N, RNG 21E  
 Range Fraction Number : N/R  
 QTR Section CD : NE  
 QTR QTR Section CD : SE  
 Tax Parcel Number : N/R  
 Last Update : 2007-11-06  
 WRIA Number : 44  
 Last Date in Agency List : 2023-01-12

Well Tag Number : N/R  
 NIT ID Number : SE01649  
 Well Type Code : R  
 Well Address : WENATCHEE  
 County ID : 17  
 Region Code : 4  
 Well Completion Date : 2007-03-29  
 Well Log Received Date : 2007-12-12  
 Well Diameter Quarter : 7.75  
 Well Dept Quarter : 7.5  
 Well Owner Name : PANGBORN MEMORIAL AIRPORT  
 Driller Number : N/R  
 Section/Township/Range : SEC 16, TWP 22N, RNG 21E  
 Range Fraction Number : N/R  
 QTR Section CD : NE  
 QTR QTR Section CD : SE  
 Tax Parcel Number : N/R  
 Last Update : 2008-01-03  
 WRIA Number : 44  
 Last Date in Agency List : 2023-01-12

Map Id: B14  
 Direction: SSE  
 Distance: 0.380 mi., 2005 ft.  
 Elevation: 1227 ft.  
 Relative: Lower

**Site Name :** 521457 | 521459 | 521461  
 47.396837, -120.205114  
 WA  
**Database(s) :** [WELLS - WA]

**Envirosite ID:** 47788992  
**EPA ID:** N/R

**WELLS - WA**

Well Tag Number : N/R  
 NIT ID Number : S028506  
 Well Type Code : R  
 Well Address : PANGBORNE AIRPORT, WENATCHEE  
 County ID : 17  
 Region Code : 4

Map Id: B14  
 Direction: SSE  
 Distance: 0.380 mi., 2005 ft.  
 Elevation: 1227 ft.  
 Relative: Lower

**Site Name :** 521457 | 521459 | 521461  
 47.396837, -120.205114  
 WA  
**Database(s) :** [WELLS - WA] (**cont.**)

**Envirosite ID:** 47788992  
**EPA ID:** N/R

**WELLS - WA (cont.)**

Well Completion Date : 2004-01-22  
 Well Log Received Date : 2008-01-07  
 Well Diameter Quarter : 7.75  
 Well Dept Quarter : 30  
 Well Owner Name : PORT OF DOUGLAS CO  
 Driller Number : N/R  
 Section/Township/Range : SEC 16, TWP 22N, RNG 21E  
 Range Fraction Number : N/R  
 QTR Section CD : SE  
 QTR QTR Section CD : NW  
 Tax Parcel Number : N/R  
 Last Update : 2008-04-01  
 WRIA Number : 44  
 Last Date in Agency List : 2023-01-12

Well Tag Number : N/R  
 NIT ID Number : S028506  
 Well Type Code : R  
 Well Address : PANGBORNE AIRPORT, WENATCHEE  
 County ID : 17  
 Region Code : 4  
 Well Completion Date : 2004-01-22  
 Well Log Received Date : 2008-01-07  
 Well Diameter Quarter : 7.75  
 Well Dept Quarter : 10  
 Well Owner Name : PORT OF DOUGLAS CO  
 Driller Number : N/R  
 Section/Township/Range : SEC 16, TWP 22N, RNG 21E  
 Range Fraction Number : N/R  
 QTR Section CD : SE  
 QTR QTR Section CD : NW  
 Tax Parcel Number : N/R  
 Last Update : 2008-04-01  
 WRIA Number : 44  
 Last Date in Agency List : 2023-01-12

Well Tag Number : N/R  
 NIT ID Number : S028506  
 Well Type Code : R  
 Well Address : PANGBORNE AIRPORT, WENATCHEE  
 County ID : 17  
 Region Code : 4  
 Well Completion Date : 2004-01-22  
 Well Log Received Date : 2008-01-07  
 Well Diameter Quarter : 7.75  
 Well Dept Quarter : 15  
 Well Owner Name : PORT OF DOUGLAS CO  
 Driller Number : N/R  
 Section/Township/Range : SEC 16, TWP 22N, RNG 21E  
 Range Fraction Number : N/R  
 QTR Section CD : SE  
 QTR QTR Section CD : NW  
 Tax Parcel Number : N/R  
 Last Update : 2008-04-01  
 WRIA Number : 44

Map Id: B14  
 Direction: SSE  
 Distance: 0.380 mi., 2005 ft.  
 Elevation: 1227 ft.  
 Relative: Lower

**Site Name :** 521457 | 521459 | 521461  
 47.396837, -120.205114  
 WA  
**Database(s) :** [WELLS - WA] (**cont.**)

**Envirosite ID:** 47788992  
**EPA ID:** N/R

**WELLS - WA (cont.)**

Last Date in Agency List :	2023-01-12
Well Tag Number :	N/R
NIT ID Number :	AE04225
Well Type Code :	A
Well Address :	N/R
County ID :	17
Region Code :	4
Well Completion Date :	2008-09-08
Well Log Received Date :	2013-01-14
Well Diameter Quarter :	7.75
Well Dept Quarter :	N/R
Well Owner Name :	Pangborn Airport
Driller Number :	N/R
Section/Township/Range :	SEC 16, TWP 22N, RNG 21E
Range Fraction Number :	N/R
QTR Section CD :	SE
QTR QTR Section CD :	NW
Tax Parcel Number :	N/R
Last Update :	2013-03-20
WRIA Number :	44
Last Date in Agency List :	2023-01-12

Map Id: 15  
 Direction: NNE  
 Distance: 0.395 mi., 2086 ft.  
 Elevation: 1183 ft.  
 Relative: Lower

**Site Name :** BLDG  
 47.407722, -120.205167  
 EAST WENATCHEE, WA  
**Database(s) :** [DIGITAL OBSTACLE]

**Envirosite ID:** 6587718  
**EPA ID:** N/R

**DIGITAL OBSTACLE**

Date of Action :	2018-01-25
Action :	Add
FAA Study Number :	2015ANM02466OE
OBS Number :	53-066336
Obstacle Type :	BLDG
City Name :	EAST WENATCHEE
State Identifier :	WA
Country Identifier :	USA
Type of Lighting :	None
Verification Status :	Unverified
Quantity :	1
Mark Indicator :	None
Above Ground Level Height (Feet) :	00022
Above Mean Sea Level Height (Feet) :	01205
Horizontal Accuracy :	+ -250'
Vertical Accuracy :	+ -50'
Latitude :	47 24 27.80N
Longitude :	120 12 18.60W



Map Id: B16  
 Direction: SSE  
 Distance: 0.412 mi., 2178 ft.  
 Elevation: 1224 ft.  
 Relative: Lower

**Site Name :** TOWER  
 47.396358, -120.205056  
 WENATCHEE, WA  
**Database(s) :** [DIGITAL OBSTACLE]

**Envirosite ID:** 6579663  
**EPA ID:** N/R

## DIGITAL OBSTACLE

Date of Action :	2013-08-09
Action :	Add
FAA Study Number :	N/R
OBS Number :	53-022026
Obstacle Type :	TOWER
City Name :	WENATCHEE
State Identifier :	WA
Country Identifier :	USA
Type of Lighting :	Red
Verification Status :	Verified
Quantity :	1
Mark Indicator :	Unknown
Above Ground Level Height (Feet) :	00021
Above Mean Sea Level Height (Feet) :	01245
Horizontal Accuracy :	+ -20'
Vertical Accuracy :	+ -3'
Latitude :	47 23 46.89N
Longitude :	120 12 18.20W

Map Id: 17  
 Direction: NNW  
 Distance: 0.415 mi., 2191 ft.  
 Elevation: 1196 ft.  
 Relative: Lower

**Site Name :** 1650308 | 1650348 | 1650349  
 47.407728, -120.210449  
 WA  
**Database(s) :** [WELLS - WA]

**Envirosite ID:** 47781343  
**EPA ID:** N/R

## WELLS - WA

Details for this site have been truncated due to the large number of available details for this site within this dataset. For the complete details for this site, contact your Envirosite account representative for a complimentary site report containing all of the details available.

Well Tag Number :	N/R
NIT ID Number :	SE62047
Well Type Code :	R
Well Address :	3555 Grant Road
County ID :	17
Region Code :	4
Well Completion Date :	2017-05-09
Well Log Received Date :	2017-07-17
Well Diameter Quarter :	2.25
Well Dept Quarter :	10
Well Owner Name :	Wenatchee Probe Project
Driller Number :	0
Section/Township/Range :	SEC 09, TWP 22N, RNG 21E
Range Fraction Number :	N/R
QTR Section CD :	SW
QTR QTR Section CD :	SE
Tax Parcel Number :	22210930003
Last Update :	2017-12-11
WRIA Number :	44
Last Date in Agency List :	2023-01-12

Map Id: 17  
 Direction: NNW  
 Distance: 0.415 mi., 2191 ft.  
 Elevation: 1196 ft.  
 Relative: Lower

**Site Name :** 1650308 | 1650348 | 1650349  
 47.407728, -120.210449  
 WA  
**Database(s) :** [WELLS - WA] (**cont.**)

**Envirosite ID:** 47781343  
**EPA ID:** N/R

**WELLS - WA (cont.)**

Well Tag Number : N/R  
 NIT ID Number : AE42898  
 Well Type Code : A  
 Well Address : 3555 Grant Road  
 County ID : 17  
 Region Code : 4  
 Well Completion Date : 2017-05-09  
 Well Log Received Date : 2017-07-17  
 Well Diameter Quarter : 2.25  
 Well Dept Quarter : 10  
 Well Owner Name : Wenatchee Probe Project  
 Driller Number : 0  
 Section/Township/Range : SEC 09, TWP 22N, RNG 21E  
 Range Fraction Number : N/R  
 QTR Section CD : SW  
 QTR QTR Section CD : SE  
 Tax Parcel Number : 22210930003  
 Last Update : 2017-12-11  
 WRIA Number : 44  
 Last Date in Agency List : 2023-01-12

Well Tag Number : N/R  
 NIT ID Number : SE62047  
 Well Type Code : R  
 Well Address : 3555 Grant Road  
 County ID : 17  
 Region Code : 4  
 Well Completion Date : 2017-05-09  
 Well Log Received Date : 2017-07-17  
 Well Diameter Quarter : 2.25  
 Well Dept Quarter : 10  
 Well Owner Name : Wenatchee Probe Project  
 Driller Number : 0  
 Section/Township/Range : SEC 09, TWP 22N, RNG 21E  
 Range Fraction Number : N/R  
 QTR Section CD : SW  
 QTR QTR Section CD : SE  
 Tax Parcel Number : 22210930003  
 Last Update : 2017-12-11  
 WRIA Number : 44  
 Last Date in Agency List : 2023-01-12

Well Tag Number : N/R  
 NIT ID Number : AE42898  
 Well Type Code : A  
 Well Address : 3555 Grant Road  
 County ID : 17  
 Region Code : 4  
 Well Completion Date : 2017-05-08  
 Well Log Received Date : 2017-07-17  
 Well Diameter Quarter : 2.25  
 Well Dept Quarter : 20  
 Well Owner Name : Wenatchee Probe Project  
 Driller Number : 0  
 Section/Township/Range : SEC 09, TWP 22N, RNG 21E

Map Id: 17  
 Direction: NNW  
 Distance: 0.415 mi., 2191 ft.  
 Elevation: 1196 ft.  
 Relative: Lower

**Site Name :** 1650308 | 1650348 | 1650349  
 47.407728, -120.210449  
 WA  
**Database(s) :** [WELLS - WA] (**cont.**)

**Envirosite ID:** 47781343  
**EPA ID:** N/R

**WELLS - WA (cont.)**

Range Fraction Number : N/R  
 QTR Section CD : SW  
 QTR QTR Section CD : SE  
 Tax Parcel Number : 22210930003  
 Last Update : 2017-12-11  
 WRIA Number : 44  
 Last Date in Agency List : 2023-01-12

Well Tag Number : N/R  
 NIT ID Number : AE42898  
 Well Type Code : A  
 Well Address : 3555 Grant Road  
 County ID : 17  
 Region Code : 4  
 Well Completion Date : 2017-05-09  
 Well Log Received Date : 2017-07-17  
 Well Diameter Quarter : 2.25  
 Well Dept Quarter : 10  
 Well Owner Name : Wenatchee Probe Project  
 Driller Number : 0  
 Section/Township/Range : SEC 09, TWP 22N, RNG 21E  
 Range Fraction Number : N/R  
 QTR Section CD : SW  
 QTR QTR Section CD : SE  
 Tax Parcel Number : 22210930003  
 Last Update : 2017-12-11  
 WRIA Number : 44  
 Last Date in Agency List : 2023-01-12

Well Tag Number : N/R  
 NIT ID Number : SE62047  
 Well Type Code : R  
 Well Address : 3555 Grant Road  
 County ID : 17  
 Region Code : 4  
 Well Completion Date : 2017-05-09  
 Well Log Received Date : 2017-07-17  
 Well Diameter Quarter : 2.25  
 Well Dept Quarter : 10  
 Well Owner Name : Wenatchee Probe Project  
 Driller Number : 0  
 Section/Township/Range : SEC 09, TWP 22N, RNG 21E  
 Range Fraction Number : N/R  
 QTR Section CD : SW  
 QTR QTR Section CD : SE  
 Tax Parcel Number : 22210930003  
 Last Update : 2017-12-11  
 WRIA Number : 44  
 Last Date in Agency List : 2023-01-12

Well Tag Number : N/R  
 NIT ID Number : AE42898  
 Well Type Code : A  
 Well Address : 3555 Grant Road

Map Id: 17  
 Direction: NNW  
 Distance: 0.415 mi., 2191 ft.  
 Elevation: 1196 ft.  
 Relative: Lower

**Site Name :** 1650308 | 1650348 | 1650349  
 47.407728, -120.210449  
 WA  
**Database(s) :** [WELLS - WA] **(cont.)**

**Envirosite ID:** 47781343  
**EPA ID:** N/R

**WELLS - WA (cont.)**

County ID : 17  
 Region Code : 4  
 Well Completion Date : 2017-05-09  
 Well Log Received Date : 2017-07-17  
 Well Diameter Quarter : 2.25  
 Well Dept Quarter : 15  
 Well Owner Name : Wenatchee Probe Project  
 Driller Number : 0  
 Section/Township/Range : SEC 09, TWP 22N, RNG 21E  
 Range Fraction Number : N/R  
 QTR Section CD : SW  
 QTR QTR Section CD : SE  
 Tax Parcel Number : 22210930003  
 Last Update : 2017-12-11  
 WRIA Number : 44  
 Last Date in Agency List : 2023-01-12

Well Tag Number : N/R  
 NIT ID Number : AE42898  
 Well Type Code : A  
 Well Address : 3555 Grant Road  
 County ID : 17  
 Region Code : 4  
 Well Completion Date : 2017-05-09  
 Well Log Received Date : 2017-07-17  
 Well Diameter Quarter : 2.25  
 Well Dept Quarter : 10  
 Well Owner Name : Wenatchee Probe Project  
 Driller Number : 0  
 Section/Township/Range : SEC 09, TWP 22N, RNG 21E  
 Range Fraction Number : N/R  
 QTR Section CD : SW  
 QTR QTR Section CD : SE  
 Tax Parcel Number : 22210930003  
 Last Update : 2017-12-11  
 WRIA Number : 44  
 Last Date in Agency List : 2023-01-12

Well Tag Number : N/R  
 NIT ID Number : SE62047  
 Well Type Code : R  
 Well Address : 3555 Grant Road  
 County ID : 17  
 Region Code : 4  
 Well Completion Date : 2017-05-09  
 Well Log Received Date : 2017-07-17  
 Well Diameter Quarter : 2.25  
 Well Dept Quarter : 10  
 Well Owner Name : Wenatchee Probe Project  
 Driller Number : 0  
 Section/Township/Range : SEC 09, TWP 22N, RNG 21E  
 Range Fraction Number : N/R  
 QTR Section CD : SW  
 QTR QTR Section CD : SE  
 Tax Parcel Number : 22210930003

Map Id: 17  
 Direction: NNW  
 Distance: 0.415 mi., 2191 ft.  
 Elevation: 1196 ft.  
 Relative: Lower

**Site Name :** 1650308 | 1650348 | 1650349  
 47.407728, -120.210449  
 WA  
**Database(s) :** [WELLS - WA] (**cont.**)

**Envirosite ID:** 47781343  
**EPA ID:** N/R

**WELLS - WA (cont.)**

Last Update : 2017-12-11  
 WRIA Number : 44  
 Last Date in Agency List : 2023-01-12

Well Tag Number : N/R  
 NIT ID Number : AE42898  
 Well Type Code : A  
 Well Address : 3555 Grant Road  
 County ID : 17  
 Region Code : 4  
 Well Completion Date : 2017-05-09  
 Well Log Received Date : 2017-07-17  
 Well Diameter Quarter : 2.25  
 Well Dept Quarter : 10  
 Well Owner Name : Wenatchee Probe Project  
 Driller Number : 0  
 Section/Township/Range : SEC 09, TWP 22N, RNG 21E  
 Range Fraction Number : N/R  
 QTR Section CD : SW  
 QTR QTR Section CD : SE  
 Tax Parcel Number : 22210930003  
 Last Update : 2017-12-11  
 WRIA Number : 44  
 Last Date in Agency List : 2023-01-12

Well Tag Number : N/R  
 NIT ID Number : SE62047  
 Well Type Code : R  
 Well Address : 3555 Grant Road  
 County ID : 17  
 Region Code : 4  
 Well Completion Date : 2017-05-09  
 Well Log Received Date : 2017-07-17  
 Well Diameter Quarter : 2.25  
 Well Dept Quarter : 10  
 Well Owner Name : Wenatchee Probe Project  
 Driller Number : 0  
 Section/Township/Range : SEC 09, TWP 22N, RNG 21E  
 Range Fraction Number : N/R  
 QTR Section CD : SW  
 QTR QTR Section CD : SE  
 Tax Parcel Number : 22210930003  
 Last Update : 2017-12-11  
 WRIA Number : 44  
 Last Date in Agency List : 2023-01-12

Well Tag Number : N/R  
 NIT ID Number : SE62571  
 Well Type Code : R  
 Well Address : N/R  
 County ID : 17  
 Region Code : 4  
 Well Completion Date : 2017-06-27  
 Well Log Received Date : 2017-07-07

Map Id: 17  
 Direction: NNW  
 Distance: 0.415 mi., 2191 ft.  
 Elevation: 1196 ft.  
 Relative: Lower

**Site Name :** 1650308 | 1650348 | 1650349  
 47.407728, -120.210449  
 WA  
**Database(s) :** [WELLS - WA] (**cont.**)

**Envirosite ID:** 47781343  
**EPA ID:** N/R

**WELLS - WA (cont.)**

Well Diameter Quarter : 6  
 Well Dept Quarter : 37  
 Well Owner Name : Snyder Land Holdings LLC  
 Driller Number : 0  
 Section/Township/Range : SEC 09, TWP 22N, RNG 21E  
 Range Fraction Number : N/R  
 QTR Section CD : SW  
 QTR QTR Section CD : SE  
 Tax Parcel Number : N/R  
 Last Update : 2017-12-11  
 WRIA Number : 44  
 Last Date in Agency List : 2023-01-12

Well Tag Number : N/R  
 NIT ID Number : AE42898  
 Well Type Code : A  
 Well Address : 3555 Grant Road  
 County ID : 17  
 Region Code : 4  
 Well Completion Date : 2017-05-09  
 Well Log Received Date : 2017-07-17  
 Well Diameter Quarter : 2.25  
 Well Dept Quarter : 10  
 Well Owner Name : Wenatchee Probe Project  
 Driller Number : 0  
 Section/Township/Range : SEC 09, TWP 22N, RNG 21E  
 Range Fraction Number : N/R  
 QTR Section CD : SW  
 QTR QTR Section CD : SE  
 Tax Parcel Number : 22210930003  
 Last Update : 2017-12-11  
 WRIA Number : 44  
 Last Date in Agency List : 2023-01-12

Well Tag Number : N/R  
 NIT ID Number : SE62047  
 Well Type Code : R  
 Well Address : 3555 Grant Road  
 County ID : 17  
 Region Code : 4  
 Well Completion Date : 2017-05-09  
 Well Log Received Date : 2017-07-17  
 Well Diameter Quarter : 2.25  
 Well Dept Quarter : 10  
 Well Owner Name : Wenatchee Probe Project  
 Driller Number : 0  
 Section/Township/Range : SEC 09, TWP 22N, RNG 21E  
 Range Fraction Number : N/R  
 QTR Section CD : SW  
 QTR QTR Section CD : SE  
 Tax Parcel Number : 22210930003  
 Last Update : 2017-12-11  
 WRIA Number : 44  
 Last Date in Agency List : 2023-01-12

Map Id: 17  
 Direction: NNW  
 Distance: 0.415 mi., 2191 ft.  
 Elevation: 1196 ft.  
 Relative: Lower

**Site Name :** 1650308 | 1650348 | 1650349  
 47.407728, -120.210449  
 WA  
**Database(s) :** [WELLS - WA] (**cont.**)

**Envirosite ID:** 47781343  
**EPA ID:** N/R

**WELLS - WA (cont.)**

Well Tag Number : N/R  
 NIT ID Number : SE62047  
 Well Type Code : R  
 Well Address : 3555 Grant Road  
 County ID : 17  
 Region Code : 4  
 Well Completion Date : 2017-05-08  
 Well Log Received Date : 2017-07-17  
 Well Diameter Quarter : 2.25  
 Well Dept Quarter : 20  
 Well Owner Name : Wenatchee Probe Project  
 Driller Number : 0  
 Section/Township/Range : SEC 09, TWP 22N, RNG 21E  
 Range Fraction Number : N/R  
 QTR Section CD : SW  
 QTR QTR Section CD : SE  
 Tax Parcel Number : 22210930003  
 Last Update : 2017-12-11  
 WRIA Number : 44  
 Last Date in Agency List : 2023-01-12

Well Tag Number : N/R  
 NIT ID Number : AE42898  
 Well Type Code : A  
 Well Address : 3555 Grant Road  
 County ID : 17  
 Region Code : 4  
 Well Completion Date : 2017-05-09  
 Well Log Received Date : 2017-07-17  
 Well Diameter Quarter : 2.25  
 Well Dept Quarter : 10  
 Well Owner Name : Wenatchee Probe Project  
 Driller Number : 0  
 Section/Township/Range : SEC 09, TWP 22N, RNG 21E  
 Range Fraction Number : N/R  
 QTR Section CD : SW  
 QTR QTR Section CD : SE  
 Tax Parcel Number : 22210930003  
 Last Update : 2017-12-11  
 WRIA Number : 44  
 Last Date in Agency List : 2023-01-12

Well Tag Number : N/R  
 NIT ID Number : AE43713  
 Well Type Code : A  
 Well Address : N/R  
 County ID : 17  
 Region Code : 4  
 Well Completion Date : 2017-06-27  
 Well Log Received Date : 2017-07-07  
 Well Diameter Quarter : 6  
 Well Dept Quarter : 37  
 Well Owner Name : Snyder Land Holdings LLC  
 Driller Number : 0  
 Section/Township/Range : SEC 09, TWP 22N, RNG 21E

Map Id: 17  
 Direction: NNW  
 Distance: 0.415 mi., 2191 ft.  
 Elevation: 1196 ft.  
 Relative: Lower

**Site Name :** 1650308 | 1650348 | 1650349  
 47.407728, -120.210449  
 WA  
**Database(s) :** [WELLS - WA] (**cont.**)

**Envirosite ID:** 47781343  
**EPA ID:** N/R

**WELLS - WA (cont.)**

Range Fraction Number : N/R  
 QTR Section CD : SW  
 QTR QTR Section CD : SE  
 Tax Parcel Number : N/R  
 Last Update : 2017-12-11  
 WRIA Number : 44  
 Last Date in Agency List : 2023-01-12

Well Tag Number : N/R  
 NIT ID Number : SE62047  
 Well Type Code : R  
 Well Address : 3555 Grant Road  
 County ID : 17  
 Region Code : 4  
 Well Completion Date : 2017-05-09  
 Well Log Received Date : 2017-07-17  
 Well Diameter Quarter : 2.25  
 Well Dept Quarter : 10  
 Well Owner Name : Wenatchee Probe Project  
 Driller Number : 0  
 Section/Township/Range : SEC 09, TWP 22N, RNG 21E  
 Range Fraction Number : N/R  
 QTR Section CD : SW  
 QTR QTR Section CD : SE  
 Tax Parcel Number : 22210930003  
 Last Update : 2017-12-11  
 WRIA Number : 44  
 Last Date in Agency List : 2023-01-12

Well Tag Number : N/R  
 NIT ID Number : AE42898  
 Well Type Code : A  
 Well Address : 3555 Grant Road  
 County ID : 17  
 Region Code : 4  
 Well Completion Date : 2017-05-09  
 Well Log Received Date : 2017-07-17  
 Well Diameter Quarter : 2.25  
 Well Dept Quarter : 10  
 Well Owner Name : Wenatchee Probe Project  
 Driller Number : 0  
 Section/Township/Range : SEC 09, TWP 22N, RNG 21E  
 Range Fraction Number : N/R  
 QTR Section CD : SW  
 QTR QTR Section CD : SE  
 Tax Parcel Number : 22210930003  
 Last Update : 2017-12-11  
 WRIA Number : 44  
 Last Date in Agency List : 2023-01-12

Well Tag Number : N/R  
 NIT ID Number : AE42898  
 Well Type Code : A  
 Well Address : 3555 Grant Road



Map Id: 17  
 Direction: NNW  
 Distance: 0.415 mi., 2191 ft.  
 Elevation: 1196 ft.  
 Relative: Lower

**Site Name :** 1650308 | 1650348 | 1650349  
 47.407728, -120.210449  
 WA  
**Database(s) :** [WELLS - WA] **(cont.)**

**Envirosite ID:** 47781343  
**EPA ID:** N/R

**WELLS - WA (cont.)**

County ID : 17  
 Region Code : 4  
 Well Completion Date : 2017-05-09  
 Well Log Received Date : 2017-07-17  
 Well Diameter Quarter : 2.25  
 Well Dept Quarter : 18  
 Well Owner Name : Wenatchee Probe Project  
 Driller Number : 0  
 Section/Township/Range : SEC 09, TWP 22N, RNG 21E  
 Range Fraction Number : N/R  
 QTR Section CD : SW  
 QTR QTR Section CD : SE  
 Tax Parcel Number : 22210930003  
 Last Update : 2017-12-11  
 WRIA Number : 44  
 Last Date in Agency List : 2023-01-12

Well Tag Number : N/R  
 NIT ID Number : SE62047  
 Well Type Code : R  
 Well Address : 3555 Grant Road  
 County ID : 17  
 Region Code : 4  
 Well Completion Date : 2017-05-09  
 Well Log Received Date : 2017-07-17  
 Well Diameter Quarter : 2.25  
 Well Dept Quarter : 10  
 Well Owner Name : Wenatchee Probe Project  
 Driller Number : 0  
 Section/Township/Range : SEC 09, TWP 22N, RNG 21E  
 Range Fraction Number : N/R  
 QTR Section CD : SW  
 QTR QTR Section CD : SE  
 Tax Parcel Number : 22210930003  
 Last Update : 2017-12-11  
 WRIA Number : 44  
 Last Date in Agency List : 2023-01-12

Well Tag Number : N/R  
 NIT ID Number : AE42898  
 Well Type Code : A  
 Well Address : 3555 Grant Road  
 County ID : 17  
 Region Code : 4  
 Well Completion Date : 2017-05-08  
 Well Log Received Date : 2017-07-17  
 Well Diameter Quarter : 2.25  
 Well Dept Quarter : 10  
 Well Owner Name : Wenatchee Probe Project  
 Driller Number : 0  
 Section/Township/Range : SEC 09, TWP 22N, RNG 21E  
 Range Fraction Number : N/R  
 QTR Section CD : SW  
 QTR QTR Section CD : SE  
 Tax Parcel Number : 22210930003

Map Id: 17  
 Direction: NNW  
 Distance: 0.415 mi., 2191 ft.  
 Elevation: 1196 ft.  
 Relative: Lower

**Site Name :** 1650308 | 1650348 | 1650349  
 47.407728, -120.210449  
 WA  
**Database(s) :** [WELLS - WA] (**cont.**)

**Envirosite ID:** 47781343  
**EPA ID:** N/R

**WELLS - WA (cont.)**

Last Update : 2017-12-11  
 WRIA Number : 44  
 Last Date in Agency List : 2023-01-12

Well Tag Number : N/R  
 NIT ID Number : AE42898  
 Well Type Code : A  
 Well Address : 3555 Grant Road  
 County ID : 17  
 Region Code : 4  
 Well Completion Date : 2017-05-09  
 Well Log Received Date : 2017-07-17  
 Well Diameter Quarter : 2.25  
 Well Dept Quarter : 10  
 Well Owner Name : Wenatchee Probe Project  
 Driller Number : 0  
 Section/Township/Range : SEC 09, TWP 22N, RNG 21E  
 Range Fraction Number : N/R  
 QTR Section CD : SW  
 QTR QTR Section CD : SE  
 Tax Parcel Number : 22210930003  
 Last Update : 2017-12-11  
 WRIA Number : 44  
 Last Date in Agency List : 2023-01-12

Well Tag Number : N/R  
 NIT ID Number : SE62047  
 Well Type Code : R  
 Well Address : 3555 Grant Road  
 County ID : 17  
 Region Code : 4  
 Well Completion Date : 2017-05-09  
 Well Log Received Date : 2017-07-17  
 Well Diameter Quarter : 2.25  
 Well Dept Quarter : 10  
 Well Owner Name : Wenatchee Probe Project  
 Driller Number : 0  
 Section/Township/Range : SEC 09, TWP 22N, RNG 21E  
 Range Fraction Number : N/R  
 QTR Section CD : SW  
 QTR QTR Section CD : SE  
 Tax Parcel Number : 22210930003  
 Last Update : 2017-12-11  
 WRIA Number : 44  
 Last Date in Agency List : 2023-01-12

Well Tag Number : N/R  
 NIT ID Number : SE62047  
 Well Type Code : R  
 Well Address : 3555 Grant Road  
 County ID : 17  
 Region Code : 4  
 Well Completion Date : 2017-05-08  
 Well Log Received Date : 2017-07-17

Map Id: 17  
Direction: NNW  
Distance: 0.415 mi., 2191 ft.  
Elevation: 1196 ft.  
Relative: Lower

**Site Name :** 1650308 | 1650348 | 1650349  
47.407728, -120.210449  
WA  
**Database(s) :** [WELLS - WA] (**cont.**)

**Envirosite ID:** 47781343  
**EPA ID:** N/R

## WELLS - WA (**cont.**)

Well Diameter Quarter :	2.25
Well Dept Quarter :	10
Well Owner Name :	Wenatchee Probe Project
Driller Number :	0
Section/Township/Range :	SEC 09, TWP 22N, RNG 21E
Range Fraction Number :	N/R
QTR Section CD :	SW
QTR QTR Section CD :	SE
Tax Parcel Number :	22210930003
Last Update :	2017-12-11
WRIA Number :	44
Last Date in Agency List :	2023-01-12

Map Id: C18  
Direction: SW  
Distance: 0.415 mi., 2193 ft.  
Elevation: 1205 ft.  
Relative: Lower

**Site Name :** POLE  
47.397656, -120.212997  
WENATCHEE, WA  
**Database(s) :** [DIGITAL OBSTACLE]

**Envirosite ID:** 6577059  
**EPA ID:** N/R

## DIGITAL OBSTACLE

Date of Action :	2013-08-09
Action :	Add
FAA Study Number :	N/R
OBS Number :	53-022046
Obstacle Type :	POLE
City Name :	WENATCHEE
State Identifier :	WA
Country Identifier :	USA
Type of Lighting :	Unknown
Verification Status :	Verified
Quantity :	1
Mark Indicator :	Unknown
Above Ground Level Height (Feet) :	00032
Above Mean Sea Level Height (Feet) :	01237
Horizontal Accuracy :	+ -20'
Vertical Accuracy :	+ -3'
Latitude :	47 23 51.56N
Longitude :	120 12 46.79W

Map Id: 19  
Direction: SE  
Distance: 0.424 mi., 2241 ft.  
Elevation: 1239 ft.  
Relative: Higher

**Site Name :** POLE  
47.397503, -120.201208  
WENATCHEE, WA  
**Database(s) :** [DIGITAL OBSTACLE]

**Envirosite ID:** 6575969  
**EPA ID:** N/R

## DIGITAL OBSTACLE

Date of Action : 2013-08-09  
Action : Add  
FAA Study Number : N/R  
OBS Number : 53-022032  
Obstacle Type : POLE  
City Name : WENATCHEE  
State Identifier : WA  
Country Identifier : USA  
Type of Lighting : Red  
Verification Status : Verified  
Quantity : 1  
Mark Indicator : Unknown  
Above Ground Level Height (Feet) : 00031  
Above Mean Sea Level Height (Feet) : 01270  
Horizontal Accuracy : +-20'  
Vertical Accuracy : +-3'  
Latitude : 47 23 51.01N  
Longitude : 120 12 04.35W

Map Id: C20  
Direction: SW  
Distance: 0.446 mi., 2353 ft.  
Elevation: 1206 ft.  
Relative: Lower

**Site Name :** BLDG  
47.396889, -120.212611  
WENATCHEE, WA  
**Database(s) :** [DIGITAL OBSTACLE]

**Envirosite ID:** 6575258  
**EPA ID:** N/R

## DIGITAL OBSTACLE

Date of Action : 2013-08-09  
Action : Add  
FAA Study Number : N/R  
OBS Number : 53-022033  
Obstacle Type : BLDG  
City Name : WENATCHEE  
State Identifier : WA  
Country Identifier : USA  
Type of Lighting : Unknown  
Verification Status : Verified  
Quantity : 1  
Mark Indicator : Unknown  
Above Ground Level Height (Feet) : 00052  
Above Mean Sea Level Height (Feet) : 01257  
Horizontal Accuracy : +-20'  
Vertical Accuracy : +-3'  
Latitude : 47 23 48.80N  
Longitude : 120 12 45.40W

Map Id: 21  
 Direction: N  
 Distance: 0.465 mi., 2455 ft.  
 Elevation: 1182 ft.  
 Relative: Lower

**Site Name :** BLDG  
 47.408889, -120.207222  
 EAST WENATCHEE, WA  
**Database(s) :** [DIGITAL OBSTACLE]

**Envirosite ID:** 52131318  
**EPA ID:** N/R

DIGITAL OBSTACLE

Date of Action : 2022-11-23  
 Action : Add  
 FAA Study Number : 2020ANM06893OE  
 OBS Number : 53-127251  
 Obstacle Type : BLDG  
 City Name : EAST WENATCHEE  
 State Identifier : WA  
 Country Identifier : USA  
 Type of Lighting : None  
 Verification Status : Unverified  
 Quantity : 1  
 Mark Indicator : None  
 Above Ground Level Height (Feet) : 00022  
 Above Mean Sea Level Height (Feet) : 01228  
 Horizontal Accuracy : +-250'  
 Vertical Accuracy : +-50'  
 Latitude : 47 24 32.00N  
 Longitude : 120 12 26.00W

Map Id: 22  
 Direction: WNW  
 Distance: 0.474 mi., 2505 ft.  
 Elevation: 1220 ft.  
 Relative: Lower

**Site Name :** ELEC SYS  
 47.405778, -120.215742  
 WENATCHEE, WA  
**Database(s) :** [DIGITAL OBSTACLE]

**Envirosite ID:** 6575947  
**EPA ID:** N/R

DIGITAL OBSTACLE

Date of Action : 2013-08-09  
 Action : Add  
 FAA Study Number : N/R  
 OBS Number : 53-022052  
 Obstacle Type : ELEC SYS  
 City Name : WENATCHEE  
 State Identifier : WA  
 Country Identifier : USA  
 Type of Lighting : Unknown  
 Verification Status : Verified  
 Quantity : 1  
 Mark Indicator : Unknown  
 Above Ground Level Height (Feet) : 00007  
 Above Mean Sea Level Height (Feet) : 01226  
 Horizontal Accuracy : +-20'  
 Vertical Accuracy : +-3'  
 Latitude : 47 24 20.80N  
 Longitude : 120 12 56.67W

Map Id: 23  
Direction: SE  
Distance: 0.478 mi., 2526 ft.  
Elevation: 1243 ft.  
Relative: Higher

**Site Name :** BLDG  
47.397119, -120.200114  
WENATCHEE, WA  
**Database(s) :** [DIGITAL OBSTACLE]

**Envirosite ID:** 6575230  
**EPA ID:** N/R

## DIGITAL OBSTACLE

Date of Action : 2013-08-09  
Action : Add  
FAA Study Number : N/R  
OBS Number : 53-022035  
Obstacle Type : BLDG  
City Name : WENATCHEE  
State Identifier : WA  
Country Identifier : USA  
Type of Lighting : Unknown  
Verification Status : Verified  
Quantity : 1  
Mark Indicator : Unknown  
Above Ground Level Height (Feet) : 00026  
Above Mean Sea Level Height (Feet) : 01268  
Horizontal Accuracy : +-20'  
Vertical Accuracy : +-3'  
Latitude : 47 23 49.63N  
Longitude : 120 12 00.41W

Map Id: 24  
Direction: ESE  
Distance: 0.482 mi., 2545 ft.  
Elevation: 1248 ft.  
Relative: Higher

**Site Name :** BLDG  
47.399489, -120.197606  
WENATCHEE, WA  
**Database(s) :** [DIGITAL OBSTACLE]

**Envirosite ID:** 6575259  
**EPA ID:** N/R

## DIGITAL OBSTACLE

Date of Action : 2013-08-09  
Action : Add  
FAA Study Number : N/R  
OBS Number : 53-022036  
Obstacle Type : BLDG  
City Name : WENATCHEE  
State Identifier : WA  
Country Identifier : USA  
Type of Lighting : Unknown  
Verification Status : Verified  
Quantity : 1  
Mark Indicator : Unknown  
Above Ground Level Height (Feet) : 00027  
Above Mean Sea Level Height (Feet) : 01274  
Horizontal Accuracy : +-20'  
Vertical Accuracy : +-3'  
Latitude : 47 23 58.16N  
Longitude : 120 11 51.38W

Map Id: D25  
 Direction: SW  
 Distance: 0.502 mi., 2649 ft.  
 Elevation: 1191 ft.  
 Relative: Lower

**Site Name :** POLE  
 47.396358, -120.213567  
 EAST WENATCHEE, WA  
**Database(s) :** [DIGITAL OBSTACLE]

**Envirosite ID:** 6587493  
**EPA ID:** N/R

## DIGITAL OBSTACLE

Date of Action : 2018-01-26  
 Action : Add  
 FAA Study Number : 2012ANM008330E  
 OBS Number : 53-065422  
 Obstacle Type : POLE  
 City Name : EAST WENATCHEE  
 State Identifier : WA  
 Country Identifier : USA  
 Type of Lighting : None  
 Verification Status : Unverified  
 Quantity : 1  
 Mark Indicator : None  
 Above Ground Level Height (Feet) : 00030  
 Above Mean Sea Level Height (Feet) : 01219  
 Horizontal Accuracy : +-250'  
 Vertical Accuracy : +-50'  
 Latitude : 47 23 46.89N  
 Longitude : 120 12 48.84W

Map Id: D26  
 Direction: SW  
 Distance: 0.504 mi., 2660 ft.  
 Elevation: 1187 ft.  
 Relative: Lower

**Site Name :** WA5368800 | EXECUTIVE FLIGHT INC  
 One Campbell Pkwy, Suite A | One  
 Campbell Pkwy, Suite D | ONE CAMPBELL  
 PARKWAY  
 East Wenatchee | EAST WENATCHEE, WA  
**Database(s) :** [PWS, PWS ENF]

**Envirosite ID:** 41962356  
**EPA ID:** N/R

## PWS

Facility Address : One Campbell Pkwy, Suite A, East Wenatchee, WA 98802

PWS ID : WA5368800  
 PWS Type : Transient non-community system  
 PWS Name : ORONDO RIVER PARK  
 Activity Status : Active  
 Primary Source : Ground water  
 Submission Year : 2022  
 Submission Year Quarter : 2022Q1  
 Population Served Count : 96  
 Service Connections Count : 17  
 Population Category 2 : <10,000  
 Population Category 3 : <=3300  
 Population Category 4 : <10K  
 Population Category 5 : <=500  
 Population Category 11 : <=100  
 Submission Quarter : 1  
 Submission Status Code : Y  
 First Reported Date : 1981-02-07  
 Last Reported Date : 2022-03-29  
 Deactivation Date : N/R

Map Id: D26  
 Direction: SW  
 Distance: 0.504 mi., 2660 ft.  
 Elevation: 1187 ft.  
 Relative: Lower

**Site Name :** WA5368800 | EXECUTIVE FLIGHT INC  
 One Campbell Pkwy, Suite A | One  
 Campbell Pkwy, Suite D | ONE CAMPBELL  
 PARKWAY  
 East Wenatchee | EAST WENATCHEE, WA

**Database(s) :** [PWS, PWS ENF] **(cont.)**

**Envirosite ID:** 41962356  
**EPA ID:** N/R

**PWS (cont.)**

GW or SW :	Groundwater
Is Grant Eligible :	Y
Is Outstanding Performer :	N/R
Is School or Daycare :	N
Is Source Water Protected :	N/R
Primacy Agency :	Washington
Primacy Type :	State
Org Name :	ORONDO RIVER PARK
EPA Region :	Region 10
Admin Name :	Colby Thorpe
Owner Type :	Local government
Phone Number :	N/R
Phone Ext Number :	N/R
Alt Phone Number :	N/R
Email Address :	N/R
Fax Number :	N/R
Is Wholesaler :	N
LT2 Schedule Category :	N/R
NPM Candidate :	Y
CDS ID :	N/R
DBPR Schedule Category :	N/R
Outstanding Performer Date :	N/R
Season Begin Date :	01-Jan
Season End Date :	31-Dec
Source Water Protection Date :	N/R
Seasonal Startup System :	N/R
Reduced Monitoring Begin Date :	N/R
Reduced Monitoring End Date :	N/R
Reduced RTCR Monitoring :	N/R
Last Date in Agency List :	2022-05-10

Facility Address : One Campbell Pkwy, Suite D, East Wenatchee, WA 98800

PWS ID :	WA5368800
PWS Type :	Transient non-community system
PWS Name :	ORONDO RIVER PARK
Activity Status :	Active
Primary Source :	Ground water
Submission Year :	2021
Submission Year Quarter :	2021Q3
Population Served Count :	96
Service Connections Count :	17
Population Category 2 :	<10,000
Population Category 3 :	<=3300
Population Category 4 :	<10K
Population Category 5 :	<=500
Population Category 11 :	<=100
Submission Quarter :	3
Submission Status Code :	Y
First Reported Date :	1981-02-07
Last Reported Date :	2021-09-28
Deactivation Date :	N/R
GW or SW :	Groundwater



Map Id: D26  
 Direction: SW  
 Distance: 0.504 mi., 2660 ft.  
 Elevation: 1187 ft.  
 Relative: Lower

**Site Name :** WA5368800 | EXECUTIVE FLIGHT INC  
 One Campbell Pkwy, Suite A | One  
 Campbell Pkwy, Suite D | ONE CAMPBELL  
 PARKWAY  
 East Wenatchee | EAST WENATCHEE, WA

**Database(s) :** [PWS, PWS ENF] **(cont.)**

**Envirosite ID:** 41962356  
**EPA ID:** N/R

**PWS (cont.)**

Is Grant Eligible :	Y
Is Outstanding Performer :	N/R
Is School or Daycare :	N
Is Source Water Protected :	N/R
Primacy Agency :	Washington
Primacy Type :	State
Org Name :	ORONDO RIVER PARK
EPA Region :	Region 10
Admin Name :	Colby Thorpe
Owner Type :	Local government
Phone Number :	N/R
Phone Ext Number :	N/R
Alt Phone Number :	N/R
Email Address :	N/R
Fax Number :	N/R
Is Wholesaler :	N
LT2 Schedule Category :	N/R
NPM Candidate :	Y
CDS ID :	N/R
DBPR Schedule Category :	N/R
Outstanding Performer Date :	N/R
Season Begin Date :	01-Jan
Season End Date :	31-Dec
Source Water Protection Date :	N/R
Seasonal Startup System :	N/R
Reduced Monitoring Begin Date :	N/R
Reduced Monitoring End Date :	N/R
Reduced RTCR Monitoring :	N/R
Last Date in Agency List :	2021-12-07

**PWS ENF**

Facility Address : One Campbell Pkwy, Suite A, East Wenatchee, WA 98802

**Site Details**

PWS ID :	WA5368800
PWS Name :	ORONDO RIVER PARK
EPA Region :	Region 10
Primacy Agency :	Washington
PWS Type :	Transient non-community system
Primacy Type :	State
Primary Source :	Ground water
Activity Status :	Active
Deactivation Date :	N/R
Owner Type :	Local government
Phone Number :	N/R
Last Date in Agency List :	2022-06-17

**Violation Details**

Map Id: D26  
 Direction: SW  
 Distance: 0.504 mi., 2660 ft.  
 Elevation: 1187 ft.  
 Relative: Lower

**Site Name :** WA5368800 | EXECUTIVE FLIGHT INC  
 One Campbell Pkwy, Suite A | One  
 Campbell Pkwy, Suite D | ONE CAMPBELL  
 PARKWAY  
 East Wenatchee | EAST WENATCHEE, WA

**Database(s) :** [PWS, PWS ENF] **(cont.)**

**Envirosite ID:** 41962356  
**EPA ID:** N/R

**PWS ENF (cont.)**

Details for this site have been truncated due to the large number of available details for this site within this dataset. For the complete details for this site, contact your EnviroSite account representative for a complimentary site report containing all of the details available.

RTC Enforcement ID : N/R  
 Violation ID : 2171797  
 Submission Year : 2022  
 Violation First Reported Date : 2022-03-29  
 Contaminant Name : Nitrate  
 Rule Family : Inorganic Chemicals  
 Rule Group : Chemicals  
 Rule Name : Nitrates  
 Violation Type : Monitoring, Regular  
 Is Health Based : N  
 Is Major Violation : Y  
 Severity Indicator Count : N/R  
 Public Notification Tier : 3  
 Address Line 1 : One Campbell Pkwy, Suite A, East Wenatchee, 98802  
 Address Line 2 : N/R  
 Compliance Status : Known  
 RTC Date : N/R  
 Enforcement Action Description : N/R  
 Admin Name : Colby Thorpe  
 Email Address : N/R

RTC Enforcement ID : N/R  
 Violation ID : 9550357  
 Submission Year : 2022  
 Violation First Reported Date : 1995-12-14  
 Contaminant Name : Coliform (TCR)  
 Rule Family : Total Coliform Rules  
 Rule Group : Microbials  
 Rule Name : Total Coliform Rule  
 Violation Type : Monitoring, Routine Major (TCR)  
 Is Health Based : N  
 Is Major Violation : Y  
 Severity Indicator Count : N/R  
 Public Notification Tier : 3  
 Address Line 1 : One Campbell Pkwy, Suite A, East Wenatchee, 98802  
 Address Line 2 : N/R  
 Compliance Status : Known  
 RTC Date : N/R  
 Enforcement Action Description : State Violation/Reminder Notice  
 Admin Name : Colby Thorpe  
 Email Address : N/R

RTC Enforcement ID : N/R  
 Violation ID : 9202366  
 Submission Year : 2022  
 Violation First Reported Date : 1992-12-21  
 Contaminant Name : Coliform (TCR)  
 Rule Family : Total Coliform Rules  
 Rule Group : Microbials

Map Id: D26  
 Direction: SW  
 Distance: 0.504 mi., 2660 ft.  
 Elevation: 1187 ft.  
 Relative: Lower

**Site Name :** WA5368800 | EXECUTIVE FLIGHT INC  
 One Campbell Pkwy, Suite A | One  
 Campbell Pkwy, Suite D | ONE CAMPBELL  
 PARKWAY  
 East Wenatchee | EAST WENATCHEE, WA

**Database(s) :** [PWS, PWS ENF] **(cont.)**

**Envirosite ID:** 41962356  
**EPA ID:** N/R

**PWS ENF (cont.)**

Rule Name : Total Coliform Rule  
 Violation Type : Monitoring, Routine Major (TCR)  
 Is Health Based : N  
 Is Major Violation : Y  
 Severity Indicator Count : N/R  
 Public Notification Tier : 3  
 Address Line 1 : One Campbell Pkwy, Suite A, East Wenatchee, 98802  
 Address Line 2 : N/R  
 Compliance Status : Known  
 RTC Date : N/R  
 Enforcement Action Description : State Violation/Reminder Notice  
 Admin Name : Colby Thorpe  
 Email Address : N/R

RTC Enforcement ID : N/R  
 Violation ID : 9375633  
 Submission Year : 2022  
 Violation First Reported Date : 1994-04-05  
 Contaminant Name : Coliform (TCR)  
 Rule Family : Total Coliform Rules  
 Rule Group : Microbials  
 Rule Name : Total Coliform Rule  
 Violation Type : Monitoring, Routine Major (TCR)  
 Is Health Based : N  
 Is Major Violation : Y  
 Severity Indicator Count : N/R  
 Public Notification Tier : 3  
 Address Line 1 : One Campbell Pkwy, Suite A, East Wenatchee, 98802  
 Address Line 2 : N/R  
 Compliance Status : Known  
 RTC Date : N/R  
 Enforcement Action Description : State Violation/Reminder Notice  
 Admin Name : Colby Thorpe  
 Email Address : N/R

RTC Enforcement ID : N/R  
 Violation ID : 9202367  
 Submission Year : 2022  
 Violation First Reported Date : 1992-12-21  
 Contaminant Name : Coliform (TCR)  
 Rule Family : Total Coliform Rules  
 Rule Group : Microbials  
 Rule Name : Total Coliform Rule  
 Violation Type : Maximum Contaminant Level Violation, Monthly (TCR)  
 Is Health Based : Y  
 Is Major Violation : N/R  
 Severity Indicator Count : N/R  
 Public Notification Tier : 2  
 Address Line 1 : One Campbell Pkwy, Suite A, East Wenatchee, 98802  
 Address Line 2 : N/R  
 Compliance Status : Known  
 RTC Date : N/R  
 Enforcement Action Description : State Public Notification received

Map Id: D26  
 Direction: SW  
 Distance: 0.504 mi., 2660 ft.  
 Elevation: 1187 ft.  
 Relative: Lower

**Site Name :** WA5368800 | EXECUTIVE FLIGHT INC  
 One Campbell Pkwy, Suite A | One  
 Campbell Pkwy, Suite D | ONE CAMPBELL  
 PARKWAY  
 East Wenatchee | EAST WENATCHEE, WA

**Database(s) :** [PWS, PWS ENF] **(cont.)**

**Envirosite ID:** 41962356  
**EPA ID:** N/R

**PWS ENF (cont.)**

Admin Name :	Colby Thorpe
Email Address :	N/R
RTC Enforcement ID :	N/R
Violation ID :	0614399
Submission Year :	2022
Violation First Reported Date :	2006-09-05
Contaminant Name :	Coliform (TCR)
Rule Family :	Total Coliform Rules
Rule Group :	Microbials
Rule Name :	Total Coliform Rule
Violation Type :	Monitoring, Routine Major (TCR)
Is Health Based :	N
Is Major Violation :	N/R
Severity Indicator Count :	N/R
Public Notification Tier :	3
Address Line 1 :	One Campbell Pkwy, Suite A, East Wenatchee, 98802
Address Line 2 :	N/R
Compliance Status :	Known
RTC Date :	N/R
Enforcement Action Description :	N/R
Admin Name :	Colby Thorpe
Email Address :	N/R
RTC Enforcement ID :	1530655ENF
Violation ID :	1330655
Submission Year :	2022
Violation First Reported Date :	2014-03-31
Contaminant Name :	Nitrate
Rule Family :	Inorganic Chemicals
Rule Group :	Chemicals
Rule Name :	Nitrates
Violation Type :	Monitoring, Regular
Is Health Based :	N
Is Major Violation :	Y
Severity Indicator Count :	N/R
Public Notification Tier :	3
Address Line 1 :	One Campbell Pkwy, Suite A, East Wenatchee, 98802
Address Line 2 :	N/R
Compliance Status :	Returned to Compliance
RTC Date :	2014-04-30
Enforcement Action Description :	State Compliance achieved
Admin Name :	Colby Thorpe
Email Address :	N/R
RTC Enforcement ID :	2186984ENF
Violation ID :	2186984
Submission Year :	2022
Violation First Reported Date :	2017-12-19
Contaminant Name :	Revised Total Coliform Rule
Rule Family :	Total Coliform Rules
Rule Group :	Microbials

Map Id: D26  
 Direction: SW  
 Distance: 0.504 mi., 2660 ft.  
 Elevation: 1187 ft.  
 Relative: Lower

**Site Name :** WA5368800 | EXECUTIVE FLIGHT INC  
 One Campbell Pkwy, Suite A | One  
 Campbell Pkwy, Suite D | ONE CAMPBELL  
 PARKWAY  
 East Wenatchee | EAST WENATCHEE, WA

**Database(s) :** [PWS, PWS ENF] **(cont.)**

**Envirosite ID:** 41962356  
**EPA ID:** N/R

**PWS ENF (cont.)**

Rule Name : Revised Total Coliform Rule  
 Violation Type : Monitoring, Additional Routine (RTCR)  
 Is Health Based : N  
 Is Major Violation : Y  
 Severity Indicator Count : N/R  
 Public Notification Tier : 3  
 Address Line 1 : One Campbell Pkwy, Suite A, East Wenatchee, 98802  
 Address Line 2 : N/R  
 Compliance Status : Returned to Compliance  
 RTC Date : 2017-07-11  
 Enforcement Action Description : State Compliance achieved  
 Admin Name : Colby Thorpe  
 Email Address : N/R

RTC Enforcement ID : 2186984ENF  
 Violation ID : 2183642  
 Submission Year : 2022  
 Violation First Reported Date : 2017-12-19  
 Contaminant Name : Revised Total Coliform Rule  
 Rule Family : Total Coliform Rules  
 Rule Group : Microbials  
 Rule Name : Revised Total Coliform Rule  
 Violation Type : Monitoring, Additional Routine (RTCR)  
 Is Health Based : N  
 Is Major Violation : Y  
 Severity Indicator Count : N/R  
 Public Notification Tier : 3  
 Address Line 1 : One Campbell Pkwy, Suite A, East Wenatchee, 98802  
 Address Line 2 : N/R  
 Compliance Status : Returned to Compliance  
 RTC Date : 2017-07-11  
 Enforcement Action Description : State Compliance achieved  
 Admin Name : Colby Thorpe  
 Email Address : N/R

RTC Enforcement ID : 2282577ENF  
 Violation ID : 2282577  
 Submission Year : 2022  
 Violation First Reported Date : 2018-09-14  
 Contaminant Name : Revised Total Coliform Rule  
 Rule Family : Total Coliform Rules  
 Rule Group : Microbials  
 Rule Name : Revised Total Coliform Rule  
 Violation Type : Monitoring, Additional Routine (RTCR)  
 Is Health Based : N  
 Is Major Violation : Y  
 Severity Indicator Count : N/R  
 Public Notification Tier : 3  
 Address Line 1 : One Campbell Pkwy, Suite A, East Wenatchee, 98802  
 Address Line 2 : N/R  
 Compliance Status : Returned to Compliance  
 RTC Date : 2018-07-11  
 Enforcement Action Description : State Compliance achieved

Map Id: D26  
 Direction: SW  
 Distance: 0.504 mi., 2660 ft.  
 Elevation: 1187 ft.  
 Relative: Lower

**Site Name :** WA5368800 | EXECUTIVE FLIGHT INC  
 One Campbell Pkwy, Suite A | One  
 Campbell Pkwy, Suite D | ONE CAMPBELL  
 PARKWAY  
 East Wenatchee | EAST WENATCHEE, WA

**Database(s) :** [PWS, PWS ENF] **(cont.)**

**Envirosite ID:** 41962356  
**EPA ID:** N/R

**PWS ENF (cont.)**

Admin Name : Colby Thorpe  
 Email Address : N/R

Facility Address : One Campbell Pkwy, Suite D, East Wenatchee, WA 98800

**Site Details**

PWS ID : WA5368800  
 PWS Name : ORONDO RIVER PARK  
 EPA Region : Region 10  
 Primacy Agency : Washington  
 PWS Type : Transient non-community system  
 Primacy Type : State  
 Primary Source : Ground water  
 Activity Status : Active  
 Deactivation Date : N/R  
 Owner Type : Local government  
 Phone Number : N/R  
 Last Date in Agency List : 2021-09-28

**Violation Details**

RTC Enforcement ID : N/R  
 Violation ID : 9375633  
 Submission Year : 2021  
 Violation First Reported Date : 1994-04-05  
 Contaminant Name : Coliform (TCR)  
 Rule Family : Total Coliform Rules  
 Rule Group : Microbials  
 Rule Name : Total Coliform Rule  
 Violation Type : Monitoring, Routine Major (TCR)  
 Is Health Based : N  
 Is Major Violation : Y  
 Severity Indicator Count : N/R  
 Public Notification Tier : 3  
 Address Line 1 : One Campbell Pkwy, Suite D, East Wenatchee, 98800  
 Address Line 2 : N/R  
 Compliance Status : Known  
 RTC Date : N/R  
 Enforcement Action Description : State Violation/Reminder Notice  
 Admin Name : Colby Thorpe  
 Email Address : N/R

RTC Enforcement ID : N/R  
 Violation ID : 9202367  
 Submission Year : 2021  
 Violation First Reported Date : 1992-12-21  
 Contaminant Name : Coliform (TCR)  
 Rule Family : Total Coliform Rules  
 Rule Group : Microbials  
 Rule Name : Total Coliform Rule

Map Id: D26  
 Direction: SW  
 Distance: 0.504 mi., 2660 ft.  
 Elevation: 1187 ft.  
 Relative: Lower

**Site Name :** WA5368800 | EXECUTIVE FLIGHT INC  
 One Campbell Pkwy, Suite A | One  
 Campbell Pkwy, Suite D | ONE CAMPBELL  
 PARKWAY  
 East Wenatchee | EAST WENATCHEE, WA

**Database(s) :** [PWS, PWS ENF] (**cont.**)

**Envirosite ID:** 41962356  
**EPA ID:** N/R

**PWS ENF (cont.)**

Violation Type : Maximum Contaminant Level Violation, Monthly (TCR)  
 Is Health Based : Y  
 Is Major Violation : N/R  
 Severity Indicator Count : N/R  
 Public Notification Tier : 2  
 Address Line 1 : One Campbell Pkwy, Suite D, East Wenatchee, 98800  
 Address Line 2 : N/R  
 Compliance Status : Known  
 RTC Date : N/R  
 Enforcement Action Description : State Public Notification received  
 Admin Name : Colby Thorpe  
 Email Address : N/R

RTC Enforcement ID : N/R  
 Violation ID : 0614399  
 Submission Year : 2021  
 Violation First Reported Date : 2006-09-05  
 Contaminant Name : Coliform (TCR)  
 Rule Family : Total Coliform Rules  
 Rule Group : Microbials  
 Rule Name : Total Coliform Rule  
 Violation Type : Monitoring, Routine Major (TCR)  
 Is Health Based : N  
 Is Major Violation : N/R  
 Severity Indicator Count : N/R  
 Public Notification Tier : 3  
 Address Line 1 : One Campbell Pkwy, Suite D, East Wenatchee, 98800  
 Address Line 2 : N/R  
 Compliance Status : Known  
 RTC Date : N/R  
 Enforcement Action Description : N/R  
 Admin Name : Colby Thorpe  
 Email Address : N/R

RTC Enforcement ID : N/R  
 Violation ID : 9550357  
 Submission Year : 2021  
 Violation First Reported Date : 1995-12-14  
 Contaminant Name : Coliform (TCR)  
 Rule Family : Total Coliform Rules  
 Rule Group : Microbials  
 Rule Name : Total Coliform Rule  
 Violation Type : Monitoring, Routine Major (TCR)  
 Is Health Based : N  
 Is Major Violation : Y  
 Severity Indicator Count : N/R  
 Public Notification Tier : 3  
 Address Line 1 : One Campbell Pkwy, Suite D, East Wenatchee, 98800  
 Address Line 2 : N/R  
 Compliance Status : Known  
 RTC Date : N/R  
 Enforcement Action Description : State Violation/Reminder Notice  
 Admin Name : Colby Thorpe

Map Id: D26  
 Direction: SW  
 Distance: 0.504 mi., 2660 ft.  
 Elevation: 1187 ft.  
 Relative: Lower

**Site Name :** WA5368800 | EXECUTIVE FLIGHT INC  
 One Campbell Pkwy, Suite A | One  
 Campbell Pkwy, Suite D | ONE CAMPBELL  
 PARKWAY  
 East Wenatchee | EAST WENATCHEE, WA

**Database(s) :** [PWS, PWS ENF] (**cont.**)

**Envirosite ID:** 41962356  
**EPA ID:** N/R

**PWS ENF (cont.)**

Email Address :	N/R
RTC Enforcement ID :	N/R
Violation ID :	9202366
Submission Year :	2021
Violation First Reported Date :	1992-12-21
Contaminant Name :	Coliform (TCR)
Rule Family :	Total Coliform Rules
Rule Group :	Microbials
Rule Name :	Total Coliform Rule
Violation Type :	Monitoring, Routine Major (TCR)
Is Health Based :	N
Is Major Violation :	Y
Severity Indicator Count :	N/R
Public Notification Tier :	3
Address Line 1 :	One Campbell Pkwy, Suite D, East Wenatchee, 98800
Address Line 2 :	N/R
Compliance Status :	Known
RTC Date :	N/R
Enforcement Action Description :	State Violation/Reminder Notice
Admin Name :	Colby Thorpe
Email Address :	N/R
RTC Enforcement ID :	1530655ENF
Violation ID :	1330655
Submission Year :	2021
Violation First Reported Date :	2014-03-31
Contaminant Name :	Nitrate
Rule Family :	Inorganic Chemicals
Rule Group :	Chemicals
Rule Name :	Nitrates
Violation Type :	Monitoring, Regular
Is Health Based :	N
Is Major Violation :	Y
Severity Indicator Count :	N/R
Public Notification Tier :	3
Address Line 1 :	One Campbell Pkwy, Suite D, East Wenatchee, 98800
Address Line 2 :	N/R
Compliance Status :	Returned to Compliance
RTC Date :	2014-04-30
Enforcement Action Description :	State Compliance achieved
Admin Name :	Colby Thorpe
Email Address :	N/R
RTC Enforcement ID :	2186984ENF
Violation ID :	2183642
Submission Year :	2021
Violation First Reported Date :	2017-12-19
Contaminant Name :	Revised Total Coliform Rule
Rule Family :	Total Coliform Rules
Rule Group :	Microbials
Rule Name :	Revised Total Coliform Rule



Map Id: D26  
 Direction: SW  
 Distance: 0.504 mi., 2660 ft.  
 Elevation: 1187 ft.  
 Relative: Lower

**Site Name :** WA5368800 | EXECUTIVE FLIGHT INC  
 One Campbell Pkwy, Suite A | One  
 Campbell Pkwy, Suite D | ONE CAMPBELL  
 PARKWAY  
 East Wenatchee | EAST WENATCHEE, WA

**Database(s) :** [PWS, PWS ENF] (**cont.**)

**Envirosite ID:** 41962356  
**EPA ID:** N/R

**PWS ENF (cont.)**

Violation Type : Monitoring, Additional Routine (RTCR)  
 Is Health Based : N  
 Is Major Violation : Y  
 Severity Indicator Count : N/R  
 Public Notification Tier : 3  
 Address Line 1 : One Campbell Pkwy, Suite D, East Wenatchee, 98800  
 Address Line 2 : N/R  
 Compliance Status : Returned to Compliance  
 RTC Date : 2017-07-11  
 Enforcement Action Description : State Compliance achieved  
 Admin Name : Colby Thorpe  
 Email Address : N/R

RTC Enforcement ID : 2186984ENF  
 Violation ID : 2186984  
 Submission Year : 2021  
 Violation First Reported Date : 2017-12-19  
 Contaminant Name : Revised Total Coliform Rule  
 Rule Family : Total Coliform Rules  
 Rule Group : Microbials  
 Rule Name : Revised Total Coliform Rule  
 Violation Type : Monitoring, Additional Routine (RTCR)  
 Is Health Based : N  
 Is Major Violation : Y  
 Severity Indicator Count : N/R  
 Public Notification Tier : 3  
 Address Line 1 : One Campbell Pkwy, Suite D, East Wenatchee, 98800  
 Address Line 2 : N/R  
 Compliance Status : Returned to Compliance  
 RTC Date : 2017-07-11  
 Enforcement Action Description : State Compliance achieved  
 Admin Name : Colby Thorpe  
 Email Address : N/R

RTC Enforcement ID : 2282577ENF  
 Violation ID : 2282577  
 Submission Year : 2021  
 Violation First Reported Date : 2018-09-14  
 Contaminant Name : Revised Total Coliform Rule  
 Rule Family : Total Coliform Rules  
 Rule Group : Microbials  
 Rule Name : Revised Total Coliform Rule  
 Violation Type : Monitoring, Additional Routine (RTCR)  
 Is Health Based : N  
 Is Major Violation : Y  
 Severity Indicator Count : N/R  
 Public Notification Tier : 3  
 Address Line 1 : One Campbell Pkwy, Suite D, East Wenatchee, 98800  
 Address Line 2 : N/R  
 Compliance Status : Returned to Compliance  
 RTC Date : 2018-07-11  
 Enforcement Action Description : State Compliance achieved  
 Admin Name : Colby Thorpe

Map Id: D26  
 Direction: SW  
 Distance: 0.504 mi., 2660 ft.  
 Elevation: 1187 ft.  
 Relative: Lower

**Site Name :** WA5368800 | EXECUTIVE FLIGHT INC  
 One Campbell Pkwy, Suite A | One  
 Campbell Pkwy, Suite D | ONE CAMPBELL  
 PARKWAY  
 East Wenatchee | EAST WENATCHEE, WA

**Database(s) :** [PWS, PWS ENF] (**cont.**)

**Envirosite ID:** 41962356  
**EPA ID:** N/R

**PWS ENF (cont.)**

Email Address :	N/R
RTC Enforcement ID :	2589930ENF
Violation ID :	2589930
Submission Year :	2021
Violation First Reported Date :	2020-09-23
Contaminant Name :	Revised Total Coliform Rule
Rule Family :	Total Coliform Rules
Rule Group :	Microbials
Rule Name :	Revised Total Coliform Rule
Violation Type :	Monitoring, Additional Routine (RTCR)
Is Health Based :	N
Is Major Violation :	Y
Severity Indicator Count :	N/R
Public Notification Tier :	3
Address Line 1 :	One Campbell Pkwy, Suite D, East Wenatchee, 98800
Address Line 2 :	N/R
Compliance Status :	Returned to Compliance
RTC Date :	2020-06-23
Enforcement Action Description :	State Compliance achieved
Admin Name :	Colby Thorpe
Email Address :	N/R

Map Id: E27  
 Direction: SW  
 Distance: 0.528 mi., 2788 ft.  
 Elevation: 1189 ft.  
 Relative: Lower

**Site Name :** POLE  
 47.395914, -120.213625  
 EAST WENATCHEE, WA

**Database(s) :** [DIGITAL OBSTACLE]

**Envirosite ID:** 6587365  
**EPA ID:** N/R

**DIGITAL OBSTACLE**

Date of Action :	2018-01-26
Action :	Add
FAA Study Number :	2012ANM008320E
OBS Number :	53-065429
Obstacle Type :	POLE
City Name :	EAST WENATCHEE
State Identifier :	WA
Country Identifier :	USA
Type of Lighting :	None
Verification Status :	Unverified
Quantity :	1
Mark Indicator :	None
Above Ground Level Height (Feet) :	00030
Above Mean Sea Level Height (Feet) :	01217
Horizontal Accuracy :	+ -250'
Vertical Accuracy :	+ -50'
Latitude :	47 23 45.29N

Map Id: E27  
 Direction: SW  
 Distance: 0.528 mi., 2788 ft.  
 Elevation: 1189 ft.  
 Relative: Lower

**Site Name :** POLE  
 47.395914, -120.213625  
 EAST WENATCHEE, WA  
**Database(s) :** [DIGITAL OBSTACLE] **(cont.)**

**Envirosite ID:** 6587365  
**EPA ID:** N/R

**DIGITAL OBSTACLE (cont.)**

Longitude : 120 12 49.05W

Map Id: E28  
 Direction: SW  
 Distance: 0.546 mi., 2884 ft.  
 Elevation: 1194 ft.  
 Relative: Lower

**Site Name :** POLE  
 47.395492, -120.213389  
 EAST WENATCHEE, WA  
**Database(s) :** [DIGITAL OBSTACLE]

**Envirosite ID:** 6587740  
**EPA ID:** N/R

**DIGITAL OBSTACLE**

Date of Action :	2018-01-26
Action :	Add
FAA Study Number :	2012ANM008310E
OBS Number :	53-065411
Obstacle Type :	POLE
City Name :	EAST WENATCHEE
State Identifier :	WA
Country Identifier :	USA
Type of Lighting :	None
Verification Status :	Unverified
Quantity :	1
Mark Indicator :	None
Above Ground Level Height (Feet) :	00030
Above Mean Sea Level Height (Feet) :	01215
Horizontal Accuracy :	+ -250'
Vertical Accuracy :	+ -50'
Latitude :	47 23 43.77N
Longitude :	120 12 48.20W

Map Id: 29  
 Direction: NNW  
 Distance: 0.546 mi., 2885 ft.  
 Elevation: 1198 ft.  
 Relative: Lower

**Site Name :** BLDG  
 47.409444, -120.211667  
 EAST WENATCHEE, WA  
**Database(s) :** [DIGITAL OBSTACLE]

**Envirosite ID:** 6617178  
**EPA ID:** N/R

**DIGITAL OBSTACLE**

Date of Action :	2019-04-02
Action :	Add
FAA Study Number :	2017ANM037660E
OBS Number :	53-106105
Obstacle Type :	BLDG
City Name :	EAST WENATCHEE
State Identifier :	WA
Country Identifier :	USA

Map Id: 29  
 Direction: NNW  
 Distance: 0.546 mi., 2885 ft.  
 Elevation: 1198 ft.  
 Relative: Lower

**Site Name :** BLDG  
 47.409444, -120.211667  
 EAST WENATCHEE, WA  
**Database(s) :** [DIGITAL OBSTACLE] **(cont.)**

**Envirosite ID:** 6617178  
**EPA ID:** N/R

**DIGITAL OBSTACLE (cont.)**

Type of Lighting :	None
Verification Status :	Unverified
Quantity :	1
Mark Indicator :	None
Above Ground Level Height (Feet) :	00024
Above Mean Sea Level Height (Feet) :	01224
Horizontal Accuracy :	+ -250'
Vertical Accuracy :	+ -50'
Latitude :	47 24 34.00N
Longitude :	120 12 42.00W

Map Id: 30  
 Direction: NNE  
 Distance: 0.551 mi., 2909 ft.  
 Elevation: 1182 ft.  
 Relative: Lower

**Site Name :** BLDG  
 47.409947, -120.204581  
 EAST WENATCHEE, WA  
**Database(s) :** [DIGITAL OBSTACLE]

**Envirosite ID:** 6587545  
**EPA ID:** N/R

**DIGITAL OBSTACLE**

Date of Action :	2018-01-25
Action :	Add
FAA Study Number :	2014ANM03114OE
OBS Number :	53-066108
Obstacle Type :	BLDG
City Name :	EAST WENATCHEE
State Identifier :	WA
Country Identifier :	USA
Type of Lighting :	None
Verification Status :	Unverified
Quantity :	1
Mark Indicator :	None
Above Ground Level Height (Feet) :	00045
Above Mean Sea Level Height (Feet) :	01228
Horizontal Accuracy :	+ -250'
Vertical Accuracy :	+ -50'
Latitude :	47 24 35.81N
Longitude :	120 12 16.49W

Map Id: E31  
Direction: SW  
Distance: 0.574 mi., 3034 ft.  
Elevation: 1184 ft.  
Relative: Lower

**Site Name :** POLE  
47.395239, -120.213928  
EAST WENATCHEE, WA  
**Database(s) :** [DIGITAL OBSTACLE]

**Envirosite ID:** 6587492  
**EPA ID:** N/R

## DIGITAL OBSTACLE

Date of Action : 2018-01-26  
Action : Add  
FAA Study Number : 2012ANM008300E  
OBS Number : 53-065421  
Obstacle Type : POLE  
City Name : EAST WENATCHEE  
State Identifier : WA  
Country Identifier : USA  
Type of Lighting : None  
Verification Status : Unverified  
Quantity : 1  
Mark Indicator : None  
Above Ground Level Height (Feet) : 00030  
Above Mean Sea Level Height (Feet) : 01211  
Horizontal Accuracy : +-250'  
Vertical Accuracy : +-50'  
Latitude : 47 23 42.86N  
Longitude : 120 12 50.14W

Map Id: 32  
Direction: WSW  
Distance: 0.592 mi., 3124 ft.  
Elevation: 1191 ft.  
Relative: Lower

**Site Name :** T-L TWR  
47.398814, -120.218767  
WENATCHEE, WA  
**Database(s) :** [DIGITAL OBSTACLE]

**Envirosite ID:** 6575815  
**EPA ID:** N/R

## DIGITAL OBSTACLE

Date of Action : 2013-08-09  
Action : Add  
FAA Study Number : N/R  
OBS Number : 53-022071  
Obstacle Type : T-L TWR  
City Name : WENATCHEE  
State Identifier : WA  
Country Identifier : USA  
Type of Lighting : Unknown  
Verification Status : Verified  
Quantity : 1  
Mark Indicator : Unknown  
Above Ground Level Height (Feet) : 00038  
Above Mean Sea Level Height (Feet) : 01229  
Horizontal Accuracy : +-20'  
Vertical Accuracy : +-3'  
Latitude : 47 23 55.73N  
Longitude : 120 13 07.56W

Map Id: F33  
Direction: SSE  
Distance: 0.592 mi., 3128 ft.  
Elevation: 1224 ft.  
Relative: Lower

**Site Name :** BLDG  
47.394344, -120.201922  
WENATCHEE, WA  
**Database(s) :** [DIGITAL OBSTACLE]

**Envirosite ID:** 6575228  
**EPA ID:** N/R

## DIGITAL OBSTACLE

Date of Action : 2013-08-09  
Action : Add  
FAA Study Number : N/R  
OBS Number : 53-022025  
Obstacle Type : BLDG  
City Name : WENATCHEE  
State Identifier : WA  
Country Identifier : USA  
Type of Lighting : Red  
Verification Status : Verified  
Quantity : 1  
Mark Indicator : Unknown  
Above Ground Level Height (Feet) : 00019  
Above Mean Sea Level Height (Feet) : 01243  
Horizontal Accuracy : +-20'  
Vertical Accuracy : +-3'  
Latitude : 47 23 39.64N  
Longitude : 120 12 06.92W

Map Id: 34  
Direction: W  
Distance: 0.600 mi., 3169 ft.  
Elevation: 1192 ft.  
Relative: Lower

**Site Name :** AG EQUIP  
47.399822, -120.219481  
WENATCHEE, WA  
**Database(s) :** [DIGITAL OBSTACLE]

**Envirosite ID:** 6574620  
**EPA ID:** N/R

## DIGITAL OBSTACLE

Date of Action : 2013-08-09  
Action : Add  
FAA Study Number : N/R  
OBS Number : 53-022047  
Obstacle Type : AG EQUIP  
City Name : WENATCHEE  
State Identifier : WA  
Country Identifier : USA  
Type of Lighting : Unknown  
Verification Status : Verified  
Quantity : 1  
Mark Indicator : Unknown  
Above Ground Level Height (Feet) : 00042  
Above Mean Sea Level Height (Feet) : 01234  
Horizontal Accuracy : +-20'  
Vertical Accuracy : +-3'  
Latitude : 47 23 59.36N  
Longitude : 120 13 10.13W

Map Id: E35  
Direction: SW  
Distance: 0.604 mi., 3191 ft.  
Elevation: 1178 ft.  
Relative: Lower

**Site Name :** POLE  
47.394839, -120.214189  
EAST WENATCHEE, WA  
**Database(s) :** [DIGITAL OBSTACLE]

**Envirosite ID:** 6587461  
**EPA ID:** N/R

## DIGITAL OBSTACLE

Date of Action : 2018-01-26  
Action : Add  
FAA Study Number : 2012ANM00829OE  
OBS Number : 53-065428  
Obstacle Type : POLE  
City Name : EAST WENATCHEE  
State Identifier : WA  
Country Identifier : USA  
Type of Lighting : None  
Verification Status : Unverified  
Quantity : 1  
Mark Indicator : None  
Above Ground Level Height (Feet) : 00030  
Above Mean Sea Level Height (Feet) : 01207  
Horizontal Accuracy : +-250'  
Vertical Accuracy : +-50'  
Latitude : 47 23 41.42N  
Longitude : 120 12 51.08W

Map Id: F36  
Direction: SE  
Distance: 0.616 mi., 3251 ft.  
Elevation: 1223 ft.  
Relative: Lower

**Site Name :** POLE  
47.394069, -120.201614  
WENATCHEE, WA  
**Database(s) :** [DIGITAL OBSTACLE]

**Envirosite ID:** 6577524  
**EPA ID:** N/R

## DIGITAL OBSTACLE

Date of Action : 2013-08-09  
Action : Add  
FAA Study Number : N/R  
OBS Number : 53-022024  
Obstacle Type : POLE  
City Name : WENATCHEE  
State Identifier : WA  
Country Identifier : USA  
Type of Lighting : Red  
Verification Status : Verified  
Quantity : 1  
Mark Indicator : Unknown  
Above Ground Level Height (Feet) : 00024  
Above Mean Sea Level Height (Feet) : 01247  
Horizontal Accuracy : +-20'  
Vertical Accuracy : +-3'  
Latitude : 47 23 38.65N  
Longitude : 120 12 05.81W

Map Id: 37  
Direction: WSW  
Distance: 0.624 mi., 3298 ft.  
Elevation: 1184 ft.  
Relative: Lower

**Site Name :** POLE  
47.397072, -120.218158  
WENATCHEE, WA  
**Database(s) :** [DIGITAL OBSTACLE]

**Envirosite ID:** 6575486  
**EPA ID:** N/R

## DIGITAL OBSTACLE

Date of Action : 2013-08-09  
Action : Add  
FAA Study Number : N/R  
OBS Number : 53-022037  
Obstacle Type : POLE  
City Name : WENATCHEE  
State Identifier : WA  
Country Identifier : USA  
Type of Lighting : Unknown  
Verification Status : Verified  
Quantity : 1  
Mark Indicator : Unknown  
Above Ground Level Height (Feet) : 00037  
Above Mean Sea Level Height (Feet) : 01221  
Horizontal Accuracy : +-20'  
Vertical Accuracy : +-3'  
Latitude : 47 23 49.46N  
Longitude : 120 13 05.37W

Map Id: E38  
Direction: SW  
Distance: 0.628 mi., 3314 ft.  
Elevation: 1172 ft.  
Relative: Lower

**Site Name :** POLE  
47.394619, -120.214603  
EAST WENATCHEE, WA  
**Database(s) :** [DIGITAL OBSTACLE]

**Envirosite ID:** 6587421  
**EPA ID:** N/R

## DIGITAL OBSTACLE

Date of Action : 2018-01-26  
Action : Add  
FAA Study Number : 2012ANM008280E  
OBS Number : 53-065410  
Obstacle Type : POLE  
City Name : EAST WENATCHEE  
State Identifier : WA  
Country Identifier : USA  
Type of Lighting : None  
Verification Status : Unverified  
Quantity : 1  
Mark Indicator : None  
Above Ground Level Height (Feet) : 00030  
Above Mean Sea Level Height (Feet) : 01205  
Horizontal Accuracy : +-250'  
Vertical Accuracy : +-50'  
Latitude : 47 23 40.63N  
Longitude : 120 12 52.57W



Map Id: 39  
Direction: N  
Distance: 0.634 mi., 3346 ft.  
Elevation: 1197 ft.  
Relative: Lower

**Site Name :** BLDG  
47.411328, -120.206769  
EAST WENATCHEE, WA  
**Database(s) :** [DIGITAL OBSTACLE]

**Envirosite ID:** 6590675  
**EPA ID:** N/R

## DIGITAL OBSTACLE

Date of Action : 2018-06-28  
Action : Add  
FAA Study Number : 2018ANM01815OE  
OBS Number : 53-097889  
Obstacle Type : BLDG  
City Name : EAST WENATCHEE  
State Identifier : WA  
Country Identifier : USA  
Type of Lighting : None  
Verification Status : Unverified  
Quantity : 1  
Mark Indicator : None  
Above Ground Level Height (Feet) : 00028  
Above Mean Sea Level Height (Feet) : 01221  
Horizontal Accuracy : +-250'  
Vertical Accuracy : +-50'  
Latitude : 47 24 40.78N  
Longitude : 120 12 24.37W

Map Id: G40  
Direction: NNW  
Distance: 0.644 mi., 3401 ft.  
Elevation: 1220 ft.  
Relative: Lower

**Site Name :** BLDG  
47.411006, -120.211475  
EAST WENATCHEE, WA  
**Database(s) :** [DIGITAL OBSTACLE]

**Envirosite ID:** 6616368  
**EPA ID:** N/R

## DIGITAL OBSTACLE

Date of Action : 2019-01-24  
Action : Add  
FAA Study Number : 2017ANM02197OE  
OBS Number : 53-099123  
Obstacle Type : BLDG  
City Name : EAST WENATCHEE  
State Identifier : WA  
Country Identifier : USA  
Type of Lighting : None  
Verification Status : Unverified  
Quantity : 1  
Mark Indicator : None  
Above Ground Level Height (Feet) : 00027  
Above Mean Sea Level Height (Feet) : 01246  
Horizontal Accuracy : +-250'  
Vertical Accuracy : +-50'  
Latitude : 47 24 39.62N  
Longitude : 120 12 41.31W

Map Id: G41  
Direction: NNW  
Distance: 0.653 mi., 3448 ft.  
Elevation: 1222 ft.  
Relative: Lower

**Site Name :** BLDG  
47.410875, -120.212531  
EAST WENATCHEE, WA  
**Database(s) :** [DIGITAL OBSTACLE]

**Envirosite ID:** 6617542  
**EPA ID:** N/R

## DIGITAL OBSTACLE

Date of Action : 2019-05-28  
Action : Add  
FAA Study Number : 2019ANM02463OE  
OBS Number : 53-108177  
Obstacle Type : BLDG  
City Name : EAST WENATCHEE  
State Identifier : WA  
Country Identifier : USA  
Type of Lighting : None  
Verification Status : Unverified  
Quantity : 1  
Mark Indicator : None  
Above Ground Level Height (Feet) : 00020  
Above Mean Sea Level Height (Feet) : 01244  
Horizontal Accuracy : +-250'  
Vertical Accuracy : +-50'  
Latitude : 47 24 39.15N  
Longitude : 120 12 45.11W

Map Id: G42  
Direction: NNW  
Distance: 0.654 mi., 3451 ft.  
Elevation: 1221 ft.  
Relative: Lower

**Site Name :** 1967893 | 1967894 | 1967895  
47.411347, -120.210454  
WA  
**Database(s) :** [WELLS - WA]

**Envirosite ID:** 51520434  
**EPA ID:** N/R

## WELLS - WA

Well Tag Number : N/R  
NIT ID Number : AE60512  
Well Type Code : A  
Well Address : 349 URBAN INDUSTRIAL WAY  
County ID : 17  
Region Code : 1  
Well Completion Date : 2020-05-13  
Well Log Received Date : 2020-06-11  
Well Diameter Quarter : 6  
Well Dept Quarter : 65  
Well Owner Name : Prazer Holding LLC  
Driller Number : 2330  
Section/Township/Range : SEC 09, TWP 22N, RNG 21E  
Range Fraction Number : N/R  
QTR Section CD : SW  
QTR QTR Section CD : NE  
Tax Parcel Number : 0100  
Last Update : 2020-07-22  
WRIA Number : 44  
Last Date in Agency List : 2023-01-12

Well Tag Number : N/R  
NIT ID Number : AE60512

Map Id: G42  
 Direction: NNW  
 Distance: 0.654 mi., 3451 ft.  
 Elevation: 1221 ft.  
 Relative: Lower

**Site Name :** 1967893 | 1967894 | 1967895  
 47.411347, -120.210454  
 WA  
**Database(s) :** [WELLS - WA] **(cont.)**

**Envirosite ID:** 51520434  
**EPA ID:** N/R

**WELLS - WA (cont.)**

Well Type Code : A  
 Well Address : 349 URBAN INDUSTRIAL WAY  
 County ID : 17  
 Region Code : 1  
 Well Completion Date : 2020-05-13  
 Well Log Received Date : 2020-06-11  
 Well Diameter Quarter : 6  
 Well Dept Quarter : 10  
 Well Owner Name : Prazer Holding LLC  
 Driller Number : 2330  
 Section/Township/Range : SEC 09, TWP 22N, RNG 21E  
 Range Fraction Number : N/R  
 QTR Section CD : SW  
 QTR QTR Section CD : NE  
 Tax Parcel Number : 0100  
 Last Update : 2020-08-26  
 WRIA Number : 44  
 Last Date in Agency List : 2023-01-12

Well Tag Number : N/R  
 NIT ID Number : SE73815  
 Well Type Code : R  
 Well Address : 349 URBAN INDUSTRIAL WAY  
 County ID : 17  
 Region Code : 1  
 Well Completion Date : 2020-05-13  
 Well Log Received Date : 2020-06-11  
 Well Diameter Quarter : 6  
 Well Dept Quarter : 65  
 Well Owner Name : Prazer Holding LLC  
 Driller Number : 2330  
 Section/Township/Range : SEC 09, TWP 22N, RNG 21E  
 Range Fraction Number : N/R  
 QTR Section CD : SW  
 QTR QTR Section CD : NE  
 Tax Parcel Number : 0100  
 Last Update : 2020-07-22  
 WRIA Number : 44  
 Last Date in Agency List : 2023-01-12

Well Tag Number : N/R  
 NIT ID Number : AE60512  
 Well Type Code : A  
 Well Address : 349 URBAN INDUSTRIAL WAY  
 County ID : 17  
 Region Code : 1  
 Well Completion Date : 2020-05-13  
 Well Log Received Date : 2020-06-11  
 Well Diameter Quarter : 6  
 Well Dept Quarter : 45  
 Well Owner Name : Prazer Holding LLC  
 Driller Number : 2330  
 Section/Township/Range : SEC 09, TWP 22N, RNG 21E  
 Range Fraction Number : N/R  
 QTR Section CD : SW

Map Id: G42  
 Direction: NNW  
 Distance: 0.654 mi., 3451 ft.  
 Elevation: 1221 ft.  
 Relative: Lower

**Site Name :** 1967893 | 1967894 | 1967895  
 47.411347, -120.210454  
 WA  
**Database(s) :** [WELLS - WA] (**cont.**)

**Envirosite ID:** 51520434  
**EPA ID:** N/R

**WELLS - WA (cont.)**

QTR QTR Section CD : NE  
 Tax Parcel Number : 0100  
 Last Update : 2020-08-26  
 WRIA Number : 44  
 Last Date in Agency List : 2023-01-12

Well Tag Number : N/R  
 NIT ID Number : SE73815  
 Well Type Code : R  
 Well Address : 349 URBAN INDUSTRIAL WAY  
 County ID : 17  
 Region Code : 1  
 Well Completion Date : 2020-05-13  
 Well Log Received Date : 2020-06-11  
 Well Diameter Quarter : 6  
 Well Dept Quarter : 10  
 Well Owner Name : Prazer Holding LLC  
 Driller Number : 2330  
 Section/Township/Range : SEC 09, TWP 22N, RNG 21E  
 Range Fraction Number : N/R  
 QTR Section CD : SW  
 QTR QTR Section CD : NE  
 Tax Parcel Number : 0100  
 Last Update : 2020-08-26  
 WRIA Number : 44  
 Last Date in Agency List : 2023-01-12

Well Tag Number : N/R  
 NIT ID Number : SE73815  
 Well Type Code : R  
 Well Address : 349 URBAN INDUSTRIAL WAY  
 County ID : 17  
 Region Code : 1  
 Well Completion Date : 2020-05-13  
 Well Log Received Date : 2020-06-11  
 Well Diameter Quarter : 6  
 Well Dept Quarter : 75  
 Well Owner Name : Prazer Holding LLC  
 Driller Number : 2330  
 Section/Township/Range : SEC 09, TWP 22N, RNG 21E  
 Range Fraction Number : N/R  
 QTR Section CD : SW  
 QTR QTR Section CD : NE  
 Tax Parcel Number : 0100  
 Last Update : 2020-08-26  
 WRIA Number : 44  
 Last Date in Agency List : 2023-01-12

Well Tag Number : N/R  
 NIT ID Number : SE73815  
 Well Type Code : R  
 Well Address : 349 URBAN INDUSTRIAL WAY  
 County ID : 17  
 Region Code : 1

Map Id: G42  
 Direction: NNW  
 Distance: 0.654 mi., 3451 ft.  
 Elevation: 1221 ft.  
 Relative: Lower

**Site Name :** 1967893 | 1967894 | 1967895  
 47.411347, -120.210454  
 WA  
**Database(s) :** [WELLS - WA] (**cont.**)

**Envirosite ID:** 51520434  
**EPA ID:** N/R

**WELLS - WA (cont.)**

Well Completion Date : 2020-05-13  
 Well Log Received Date : 2020-06-11  
 Well Diameter Quarter : 6  
 Well Dept Quarter : 20  
 Well Owner Name : Prazer Holding LLC  
 Driller Number : 2330  
 Section/Township/Range : SEC 09, TWP 22N, RNG 21E  
 Range Fraction Number : N/R  
 QTR Section CD : SW  
 QTR QTR Section CD : NE  
 Tax Parcel Number : 0100  
 Last Update : 2020-07-22  
 WRIA Number : 44  
 Last Date in Agency List : 2023-01-12

Well Tag Number : N/R  
 NIT ID Number : SE73815  
 Well Type Code : R  
 Well Address : 349 URBAN INDUSTRIAL WAY  
 County ID : 17  
 Region Code : 1  
 Well Completion Date : 2020-05-13  
 Well Log Received Date : 2020-06-11  
 Well Diameter Quarter : 6  
 Well Dept Quarter : 45  
 Well Owner Name : Prazer Holding LLC  
 Driller Number : 2330  
 Section/Township/Range : SEC 09, TWP 22N, RNG 21E  
 Range Fraction Number : N/R  
 QTR Section CD : SW  
 QTR QTR Section CD : NE  
 Tax Parcel Number : 0100  
 Last Update : 2020-08-26  
 WRIA Number : 44  
 Last Date in Agency List : 2023-01-12

Well Tag Number : N/R  
 NIT ID Number : SE73815  
 Well Type Code : R  
 Well Address : 349 URBAN INDUSTRIAL WAY  
 County ID : 17  
 Region Code : 1  
 Well Completion Date : 2020-05-13  
 Well Log Received Date : 2020-06-11  
 Well Diameter Quarter : 6  
 Well Dept Quarter : 10  
 Well Owner Name : Prazer Holding LLC  
 Driller Number : 2330  
 Section/Township/Range : SEC 09, TWP 22N, RNG 21E  
 Range Fraction Number : N/R  
 QTR Section CD : SW  
 QTR QTR Section CD : NE  
 Tax Parcel Number : 0100  
 Last Update : 2020-08-26  
 WRIA Number : 44

Map Id: G42  
 Direction: NNW  
 Distance: 0.654 mi., 3451 ft.  
 Elevation: 1221 ft.  
 Relative: Lower

**Site Name :** 1967893 | 1967894 | 1967895  
 47.411347, -120.210454  
 WA  
**Database(s) :** [WELLS - WA] (**cont.**)

**Envirosite ID:** 51520434  
**EPA ID:** N/R

**WELLS - WA (cont.)**

Last Date in Agency List : 2023-01-12

Well Tag Number : N/R  
 NIT ID Number : SE73815  
 Well Type Code : R  
 Well Address : 349 URBAN INDUSTRIAL WAY  
 County ID : 17  
 Region Code : 1  
 Well Completion Date : 2020-05-13  
 Well Log Received Date : 2020-06-11  
 Well Diameter Quarter : 6  
 Well Dept Quarter : 45  
 Well Owner Name : Prazer Holding LLC  
 Driller Number : 2330  
 Section/Township/Range : SEC 09, TWP 22N, RNG 21E  
 Range Fraction Number : N/R  
 QTR Section CD : SW  
 QTR QTR Section CD : NE  
 Tax Parcel Number : 0100  
 Last Update : 2020-08-26  
 WRIA Number : 44  
 Last Date in Agency List : 2023-01-12

Well Tag Number : N/R  
 NIT ID Number : SE73815  
 Well Type Code : R  
 Well Address : 349 URBAN INDUSTRIAL WAY  
 County ID : 17  
 Region Code : 1  
 Well Completion Date : 2020-05-13  
 Well Log Received Date : 2020-06-11  
 Well Diameter Quarter : 6  
 Well Dept Quarter : 10  
 Well Owner Name : Prazer Holding LLC  
 Driller Number : 2330  
 Section/Township/Range : SEC 09, TWP 22N, RNG 21E  
 Range Fraction Number : N/R  
 QTR Section CD : SW  
 QTR QTR Section CD : NE  
 Tax Parcel Number : 0100  
 Last Update : 2020-08-26  
 WRIA Number : 44  
 Last Date in Agency List : 2023-01-12

Well Tag Number : N/R  
 NIT ID Number : AE60512  
 Well Type Code : A  
 Well Address : 349 URBAN INDUSTRIAL WAY  
 County ID : 17  
 Region Code : 1  
 Well Completion Date : 2020-05-13  
 Well Log Received Date : 2020-06-11  
 Well Diameter Quarter : 6  
 Well Dept Quarter : 100

Map Id: G42  
 Direction: NNW  
 Distance: 0.654 mi., 3451 ft.  
 Elevation: 1221 ft.  
 Relative: Lower

**Site Name :** 1967893 | 1967894 | 1967895  
 47.411347, -120.210454  
 WA  
**Database(s) :** [WELLS - WA] (**cont.**)

**Envirosite ID:** 51520434  
**EPA ID:** N/R

**WELLS - WA (cont.)**

Well Owner Name : Prazer Holding LLC  
 Driller Number : 2330  
 Section/Township/Range : SEC 09, TWP 22N, RNG 21E  
 Range Fraction Number : N/R  
 QTR Section CD : SW  
 QTR QTR Section CD : NE  
 Tax Parcel Number : 0100  
 Last Update : 2020-08-26  
 WRIA Number : 44  
 Last Date in Agency List : 2023-01-12

Well Tag Number : N/R  
 NIT ID Number : AE60512  
 Well Type Code : A  
 Well Address : 349 URBAN INDUSTRIAL WAY  
 County ID : 17  
 Region Code : 1  
 Well Completion Date : 2020-05-13  
 Well Log Received Date : 2020-06-11  
 Well Diameter Quarter : 6  
 Well Dept Quarter : 35  
 Well Owner Name : Prazer Holding LLC  
 Driller Number : 2330  
 Section/Township/Range : SEC 09, TWP 22N, RNG 21E  
 Range Fraction Number : N/R  
 QTR Section CD : SW  
 QTR QTR Section CD : NE  
 Tax Parcel Number : 0100  
 Last Update : 2020-08-26  
 WRIA Number : 44  
 Last Date in Agency List : 2023-01-12

Well Tag Number : N/R  
 NIT ID Number : AE60512  
 Well Type Code : A  
 Well Address : 349 URBAN INDUSTRIAL WAY  
 County ID : 17  
 Region Code : 1  
 Well Completion Date : 2020-05-13  
 Well Log Received Date : 2020-06-11  
 Well Diameter Quarter : 6  
 Well Dept Quarter : 20  
 Well Owner Name : Prazer Holding LLC  
 Driller Number : 2330  
 Section/Township/Range : SEC 09, TWP 22N, RNG 21E  
 Range Fraction Number : N/R  
 QTR Section CD : SW  
 QTR QTR Section CD : NE  
 Tax Parcel Number : 0100  
 Last Update : 2020-07-22  
 WRIA Number : 44  
 Last Date in Agency List : 2023-01-12

Map Id: G42  
 Direction: NNW  
 Distance: 0.654 mi., 3451 ft.  
 Elevation: 1221 ft.  
 Relative: Lower

**Site Name :** 1967893 | 1967894 | 1967895  
 47.411347, -120.210454  
 WA  
**Database(s) :** [WELLS - WA] (**cont.**)

**Envirosite ID:** 51520434  
**EPA ID:** N/R

**WELLS - WA (cont.)**

Well Tag Number : N/R  
 NIT ID Number : AE60512  
 Well Type Code : A  
 Well Address : 349 URBAN INDUSTRIAL WAY  
 County ID : 17  
 Region Code : 1  
 Well Completion Date : 2020-05-13  
 Well Log Received Date : 2020-06-11  
 Well Diameter Quarter : 6  
 Well Dept Quarter : 45  
 Well Owner Name : Prazer Holding LLC  
 Driller Number : 2330  
 Section/Township/Range : SEC 09, TWP 22N, RNG 21E  
 Range Fraction Number : N/R  
 QTR Section CD : SW  
 QTR QTR Section CD : NE  
 Tax Parcel Number : 0100  
 Last Update : 2020-08-26  
 WRIA Number : 44  
 Last Date in Agency List : 2023-01-12

Well Tag Number : N/R  
 NIT ID Number : AE60512  
 Well Type Code : A  
 Well Address : 349 URBAN INDUSTRIAL WAY  
 County ID : 17  
 Region Code : 1  
 Well Completion Date : 2020-05-13  
 Well Log Received Date : 2020-06-11  
 Well Diameter Quarter : 6  
 Well Dept Quarter : 35  
 Well Owner Name : Prazer Holding LLC  
 Driller Number : 2330  
 Section/Township/Range : SEC 09, TWP 22N, RNG 21E  
 Range Fraction Number : N/R  
 QTR Section CD : SW  
 QTR QTR Section CD : NE  
 Tax Parcel Number : 0100  
 Last Update : 2020-08-26  
 WRIA Number : 44  
 Last Date in Agency List : 2023-01-12

Well Tag Number : N/R  
 NIT ID Number : SE73815  
 Well Type Code : R  
 Well Address : 349 URBAN INDUSTRIAL WAY  
 County ID : 17  
 Region Code : 1  
 Well Completion Date : 2020-05-13  
 Well Log Received Date : 2020-06-11  
 Well Diameter Quarter : 6  
 Well Dept Quarter : 10  
 Well Owner Name : Prazer Holding LLC  
 Driller Number : 2330  
 Section/Township/Range : SEC 09, TWP 22N, RNG 21E



Map Id: G42  
 Direction: NNW  
 Distance: 0.654 mi., 3451 ft.  
 Elevation: 1221 ft.  
 Relative: Lower

**Site Name :** 1967893 | 1967894 | 1967895  
 47.411347, -120.210454  
 WA  
**Database(s) :** [WELLS - WA] (**cont.**)

**Envirosite ID:** 51520434  
**EPA ID:** N/R

**WELLS - WA (cont.)**

Range Fraction Number : N/R  
 QTR Section CD : SW  
 QTR QTR Section CD : NE  
 Tax Parcel Number : 0100  
 Last Update : 2020-08-26  
 WRIA Number : 44  
 Last Date in Agency List : 2023-01-12

Well Tag Number : N/R  
 NIT ID Number : SE73815  
 Well Type Code : R  
 Well Address : 349 URBAN INDUSTRIAL WAY  
 County ID : 17  
 Region Code : 1  
 Well Completion Date : 2020-05-13  
 Well Log Received Date : 2020-06-11  
 Well Diameter Quarter : 6  
 Well Dept Quarter : 45  
 Well Owner Name : Prazer Holding LLC  
 Driller Number : 2330  
 Section/Township/Range : SEC 09, TWP 22N, RNG 21E  
 Range Fraction Number : N/R  
 QTR Section CD : SW  
 QTR QTR Section CD : NE  
 Tax Parcel Number : 0100  
 Last Update : 2020-08-26  
 WRIA Number : 44  
 Last Date in Agency List : 2023-01-12

Well Tag Number : N/R  
 NIT ID Number : AE60512  
 Well Type Code : A  
 Well Address : 349 URBAN INDUSTRIAL WAY  
 County ID : 17  
 Region Code : 1  
 Well Completion Date : 2020-05-13  
 Well Log Received Date : 2020-06-11  
 Well Diameter Quarter : 6  
 Well Dept Quarter : 75  
 Well Owner Name : Prazer Holding LLC  
 Driller Number : 2330  
 Section/Township/Range : SEC 09, TWP 22N, RNG 21E  
 Range Fraction Number : N/R  
 QTR Section CD : SW  
 QTR QTR Section CD : NE  
 Tax Parcel Number : 0100  
 Last Update : 2020-08-26  
 WRIA Number : 44  
 Last Date in Agency List : 2023-01-12

Well Tag Number : N/R  
 NIT ID Number : SE73815  
 Well Type Code : R  
 Well Address : 349 URBAN INDUSTRIAL WAY

Map Id: G42  
 Direction: NNW  
 Distance: 0.654 mi., 3451 ft.  
 Elevation: 1221 ft.  
 Relative: Lower

**Site Name :** 1967893 | 1967894 | 1967895  
 47.411347, -120.210454  
 WA  
**Database(s) :** [WELLS - WA] **(cont.)**

**Envirosite ID:** 51520434  
**EPA ID:** N/R

**WELLS - WA (cont.)**

County ID : 17  
 Region Code : 1  
 Well Completion Date : 2020-05-13  
 Well Log Received Date : 2020-06-11  
 Well Diameter Quarter : 6  
 Well Dept Quarter : 27  
 Well Owner Name : Prazer Holding LLC  
 Driller Number : 2330  
 Section/Township/Range : SEC 09, TWP 22N, RNG 21E  
 Range Fraction Number : N/R  
 QTR Section CD : SW  
 QTR QTR Section CD : NE  
 Tax Parcel Number : 0100  
 Last Update : 2020-07-22  
 WRIA Number : 44  
 Last Date in Agency List : 2023-01-12

Well Tag Number : N/R  
 NIT ID Number : AE60512  
 Well Type Code : A  
 Well Address : 349 URBAN INDUSTRIAL WAY  
 County ID : 17  
 Region Code : 1  
 Well Completion Date : 2020-05-13  
 Well Log Received Date : 2020-06-11  
 Well Diameter Quarter : 6  
 Well Dept Quarter : 45  
 Well Owner Name : Prazer Holding LLC  
 Driller Number : 2330  
 Section/Township/Range : SEC 09, TWP 22N, RNG 21E  
 Range Fraction Number : N/R  
 QTR Section CD : SW  
 QTR QTR Section CD : NE  
 Tax Parcel Number : 0100  
 Last Update : 2020-08-26  
 WRIA Number : 44  
 Last Date in Agency List : 2023-01-12

Well Tag Number : N/R  
 NIT ID Number : SE73815  
 Well Type Code : R  
 Well Address : 349 URBAN INDUSTRIAL WAY  
 County ID : 17  
 Region Code : 1  
 Well Completion Date : 2020-05-13  
 Well Log Received Date : 2020-06-11  
 Well Diameter Quarter : 6  
 Well Dept Quarter : 35  
 Well Owner Name : Prazer Holding LLC  
 Driller Number : 2330  
 Section/Township/Range : SEC 09, TWP 22N, RNG 21E  
 Range Fraction Number : N/R  
 QTR Section CD : SW  
 QTR QTR Section CD : NE  
 Tax Parcel Number : 0100

Map Id: G42  
 Direction: NNW  
 Distance: 0.654 mi., 3451 ft.  
 Elevation: 1221 ft.  
 Relative: Lower

**Site Name :** 1967893 | 1967894 | 1967895  
 47.411347, -120.210454  
 WA  
**Database(s) :** [WELLS - WA] **(cont.)**

**Envirosite ID:** 51520434  
**EPA ID:** N/R

**WELLS - WA (cont.)**

Last Update : 2020-08-26  
 WRIA Number : 44  
 Last Date in Agency List : 2023-01-12

Well Tag Number : N/R  
 NIT ID Number : SE73815  
 Well Type Code : R  
 Well Address : 349 URBAN INDUSTRIAL WAY  
 County ID : 17  
 Region Code : 1  
 Well Completion Date : 2020-05-13  
 Well Log Received Date : 2020-06-11  
 Well Diameter Quarter : 6  
 Well Dept Quarter : 100  
 Well Owner Name : Prazer Holding LLC  
 Driller Number : 2330  
 Section/Township/Range : SEC 09, TWP 22N, RNG 21E  
 Range Fraction Number : N/R  
 QTR Section CD : SW  
 QTR QTR Section CD : NE  
 Tax Parcel Number : 0100  
 Last Update : 2020-08-26  
 WRIA Number : 44  
 Last Date in Agency List : 2023-01-12

Well Tag Number : N/R  
 NIT ID Number : AE60512  
 Well Type Code : A  
 Well Address : 349 URBAN INDUSTRIAL WAY  
 County ID : 17  
 Region Code : 1  
 Well Completion Date : 2020-05-13  
 Well Log Received Date : 2020-06-11  
 Well Diameter Quarter : 6  
 Well Dept Quarter : 27  
 Well Owner Name : Prazer Holding LLC  
 Driller Number : 2330  
 Section/Township/Range : SEC 09, TWP 22N, RNG 21E  
 Range Fraction Number : N/R  
 QTR Section CD : SW  
 QTR QTR Section CD : NE  
 Tax Parcel Number : 0100  
 Last Update : 2020-07-22  
 WRIA Number : 44  
 Last Date in Agency List : 2023-01-12

Map Id: H43  
Direction: SW  
Distance: 0.656 mi., 3466 ft.  
Elevation: 1168 ft.  
Relative: Lower

**Site Name :** POLE  
47.394111, -120.214572  
EAST WENATCHEE, WA  
**Database(s) :** [DIGITAL OBSTACLE]

**Envirosite ID:** 6587289  
**EPA ID:** N/R

## DIGITAL OBSTACLE

Date of Action : 2018-01-26  
Action : Add  
FAA Study Number : 2012ANM00827OE  
OBS Number : 53-065420  
Obstacle Type : POLE  
City Name : EAST WENATCHEE  
State Identifier : WA  
Country Identifier : USA  
Type of Lighting : None  
Verification Status : Unverified  
Quantity : 1  
Mark Indicator : None  
Above Ground Level Height (Feet) : 00030  
Above Mean Sea Level Height (Feet) : 01202  
Horizontal Accuracy : +-250'  
Vertical Accuracy : +-50'  
Latitude : 47 23 38.80N  
Longitude : 120 12 52.46W

Map Id: H44  
Direction: SW  
Distance: 0.686 mi., 3624 ft.  
Elevation: 1167 ft.  
Relative: Lower

**Site Name :** POLE  
47.393753, -120.214936  
EAST WENATCHEE, WA  
**Database(s) :** [DIGITAL OBSTACLE]

**Envirosite ID:** 6587791  
**EPA ID:** N/R

## DIGITAL OBSTACLE

Date of Action : 2018-01-26  
Action : Add  
FAA Study Number : 2012ANM00826OE  
OBS Number : 53-065427  
Obstacle Type : POLE  
City Name : EAST WENATCHEE  
State Identifier : WA  
Country Identifier : USA  
Type of Lighting : None  
Verification Status : Unverified  
Quantity : 1  
Mark Indicator : None  
Above Ground Level Height (Feet) : 00030  
Above Mean Sea Level Height (Feet) : 01200  
Horizontal Accuracy : +-250'  
Vertical Accuracy : +-50'  
Latitude : 47 23 37.51N  
Longitude : 120 12 53.77W

Map Id: 45  
Direction: E  
Distance: 0.691 mi., 3647 ft.  
Elevation: 1248 ft.  
Relative: Higher

**Site Name :** BLDG  
47.399586, -120.192856  
WENATCHEE, WA  
**Database(s) :** [DIGITAL OBSTACLE]

**Envirosite ID:** 6575204  
**EPA ID:** N/R

## DIGITAL OBSTACLE

Date of Action : 2013-08-09  
Action : Add  
FAA Study Number : N/R  
OBS Number : 53-022049  
Obstacle Type : BLDG  
City Name : WENATCHEE  
State Identifier : WA  
Country Identifier : USA  
Type of Lighting : Unknown  
Verification Status : Verified  
Quantity : 1  
Mark Indicator : Unknown  
Above Ground Level Height (Feet) : 00026  
Above Mean Sea Level Height (Feet) : 01273  
Horizontal Accuracy : +-20'  
Vertical Accuracy : +-3'  
Latitude : 47 23 58.51N  
Longitude : 120 11 34.28W

Map Id: 46  
Direction: ENE  
Distance: 0.708 mi., 3736 ft.  
Elevation: 1182 ft.  
Relative: Lower

**Site Name :** 142616 | 142617  
47.407729, -120.194425  
WA  
**Database(s) :** [WELLS - WA]

**Envirosite ID:** 47878590  
**EPA ID:** N/R

## WELLS - WA

Well Tag Number : N/R  
NIT ID Number : W045071  
Well Type Code : W  
Well Address : N/R  
County ID : 17  
Region Code : 4  
Well Completion Date : 1994-10-03  
Well Log Received Date : N/R  
Well Diameter Quarter : 8  
Well Dept Quarter : 221  
Well Owner Name : LEONARD BATTER MAN  
Driller Number : 2095  
Section/Township/Range : SEC 10, TWP 22N, RNG 21E  
Range Fraction Number : N/R  
QTR Section CD : SW  
QTR QTR Section CD : SW  
Tax Parcel Number : N/R  
Last Update : N/R  
WRIA Number : 44  
Last Date in Agency List : 2023-01-12

Well Tag Number : N/R  
NIT ID Number : W045071

Map Id: 46  
 Direction: ENE  
 Distance: 0.708 mi., 3736 ft.  
 Elevation: 1182 ft.  
 Relative: Lower

**Site Name :** 142616 | 142617  
 47.407729, -120.194425  
 WA  
**Database(s) :** [WELLS - WA] (**cont.**)

**Envirosite ID:** 47878590  
**EPA ID:** N/R

**WELLS - WA (cont.)**

Well Type Code :	W
Well Address :	N/R
County ID :	17
Region Code :	4
Well Completion Date :	1994-07-08
Well Log Received Date :	N/R
Well Diameter Quarter :	8
Well Dept Quarter :	178
Well Owner Name :	LEONARD BATTERMAN
Driller Number :	2068
Section/Township/Range :	SEC 10, TWP 22N, RNG 21E
Range Fraction Number :	N/R
QTR Section CD :	SW
QTR QTR Section CD :	SW
Tax Parcel Number :	N/R
Last Update :	N/R
WRIA Number :	44
Last Date in Agency List :	2023-01-12

Map Id: H47  
 Direction: SW  
 Distance: 0.715 mi., 3773 ft.  
 Elevation: 1166 ft.  
 Relative: Lower

**Site Name :** POLE  
 47.3933, -120.215  
 EAST WENATCHEE, WA  
**Database(s) :** [DIGITAL OBSTACLE]

**Envirosite ID:** 6587491  
**EPA ID:** N/R

**DIGITAL OBSTACLE**

Date of Action :	2018-01-26
Action :	Add
FAA Study Number :	2012ANM008230E
OBS Number :	53-065426
Obstacle Type :	POLE
City Name :	EAST WENATCHEE
State Identifier :	WA
Country Identifier :	USA
Type of Lighting :	None
Verification Status :	Unverified
Quantity :	1
Mark Indicator :	None
Above Ground Level Height (Feet) :	00030
Above Mean Sea Level Height (Feet) :	01200
Horizontal Accuracy :	+ -250'
Vertical Accuracy :	+ -50'
Latitude :	47 23 35.88N
Longitude :	120 12 54.00W

Map Id: H48  
Direction: SW  
Distance: 0.715 mi., 3778 ft.  
Elevation: 1166 ft.  
Relative: Lower

**Site Name :** POLE  
47.393303, -120.215042  
EAST WENATCHEE, WA  
**Database(s) :** [DIGITAL OBSTACLE]

**Envirosite ID:** 6587554  
**EPA ID:** N/R

## DIGITAL OBSTACLE

Date of Action : 2018-01-26  
Action : Add  
FAA Study Number : 2012ANM00825OE  
OBS Number : 53-065408  
Obstacle Type : POLE  
City Name : EAST WENATCHEE  
State Identifier : WA  
Country Identifier : USA  
Type of Lighting : None  
Verification Status : Unverified  
Quantity : 1  
Mark Indicator : None  
Above Ground Level Height (Feet) : 00030  
Above Mean Sea Level Height (Feet) : 01198  
Horizontal Accuracy : +-250'  
Vertical Accuracy : +-50'  
Latitude : 47 23 35.89N  
Longitude : 120 12 54.15W

Map Id: 49  
Direction: NNW  
Distance: 0.716 mi., 3779 ft.  
Elevation: 1246 ft.  
Relative: Higher

**Site Name :** BLDG  
47.412194, -120.210917  
EAST WENATCHEE, WA  
**Database(s) :** [DIGITAL OBSTACLE]

**Envirosite ID:** 23405487  
**EPA ID:** N/R

## DIGITAL OBSTACLE

Date of Action : 2019-10-03  
Action : Add  
FAA Study Number : 2018ANM01391OE  
OBS Number : 53-108276  
Obstacle Type : BLDG  
City Name : EAST WENATCHEE  
State Identifier : WA  
Country Identifier : USA  
Type of Lighting : None  
Verification Status : Unverified  
Quantity : 1  
Mark Indicator : None  
Above Ground Level Height (Feet) : 00016  
Above Mean Sea Level Height (Feet) : 01264  
Horizontal Accuracy : +-250'  
Vertical Accuracy : +-50'  
Latitude : 47 24 43.90N  
Longitude : 120 12 39.30W

Map Id: 50  
 Direction: NE  
 Distance: 0.721 mi., 3807 ft.  
 Elevation: 1182 ft.  
 Relative: Lower

**Site Name :** 1533055 | 1533072 | 1533116  
 47.411339, -120.199788  
 WA  
**Database(s) :** [WELLS - WA]

**Envirosite ID:** 47796160  
**EPA ID:** N/R

WELLS - WA

Well Tag Number : N/R  
 NIT ID Number : AE34327  
 Well Type Code : A  
 Well Address : .6 miles NE of Grant Rd & Urban Industrial Ave, E Wenatchee  
 County ID : 17  
 Region Code : 4  
 Well Completion Date : 2015-10-21  
 Well Log Received Date : 2016-02-01  
 Well Diameter Quarter : 8  
 Well Dept Quarter : 45.5  
 Well Owner Name : Douglas County PUD  
 Driller Number : 3075  
 Section/Township/Range : SEC 09, TWP 22N, RNG 21E  
 Range Fraction Number : N/R  
 QTR Section CD : SE  
 QTR QTR Section CD : NE  
 Tax Parcel Number : N/R  
 Last Update : 2016-03-28  
 WRIA Number : 44  
 Last Date in Agency List : 2023-01-12

Well Tag Number : N/R  
 NIT ID Number : AE34327  
 Well Type Code : A  
 Well Address : .6 miles NE of Grant Rd & Urban Industrial Ave, E Wenatchee  
 County ID : 17  
 Region Code : 4  
 Well Completion Date : 2015-10-21  
 Well Log Received Date : 2016-02-01  
 Well Diameter Quarter : 8  
 Well Dept Quarter : 55  
 Well Owner Name : Douglas County PUD  
 Driller Number : 3075  
 Section/Township/Range : SEC 09, TWP 22N, RNG 21E  
 Range Fraction Number : N/R  
 QTR Section CD : SE  
 QTR QTR Section CD : NE  
 Tax Parcel Number : N/R  
 Last Update : 2016-03-28  
 WRIA Number : 44  
 Last Date in Agency List : 2023-01-12

Well Tag Number : N/R  
 NIT ID Number : SE56249  
 Well Type Code : R  
 Well Address : .6 miles NE of Grant Rd & Urban Industrial Ave, E Wenatchee  
 County ID : 17  
 Region Code : 4  
 Well Completion Date : 2015-10-21  
 Well Log Received Date : 2016-02-01  
 Well Diameter Quarter : 8  
 Well Dept Quarter : 45.5  
 Well Owner Name : Douglas County PUD  
 Driller Number : 3075  
 Section/Township/Range : SEC 09, TWP 22N, RNG 21E



Map Id: 50  
 Direction: NE  
 Distance: 0.721 mi., 3807 ft.  
 Elevation: 1182 ft.  
 Relative: Lower

**Site Name :** 1533055 | 1533072 | 1533116  
 47.411339, -120.199788  
 WA  
**Database(s) :** [WELLS - WA] (**cont.**)

**Envirosite ID:** 47796160  
**EPA ID:** N/R

**WELLS - WA (cont.)**

Range Fraction Number : N/R  
 QTR Section CD : SE  
 QTR QTR Section CD : NE  
 Tax Parcel Number : N/R  
 Last Update : 2016-03-28  
 WRIA Number : 44  
 Last Date in Agency List : 2023-01-12

Well Tag Number : N/R  
 NIT ID Number : SE56249  
 Well Type Code : R  
 Well Address : .6 miles NE of Grant Rd & Urban Industrial Ave, E Wenatchee  
 County ID : 17  
 Region Code : 4  
 Well Completion Date : 2015-10-21  
 Well Log Received Date : 2016-02-01  
 Well Diameter Quarter : 8  
 Well Dept Quarter : 55  
 Well Owner Name : Douglas County PUD  
 Driller Number : 3075  
 Section/Township/Range : SEC 09, TWP 22N, RNG 21E  
 Range Fraction Number : N/R  
 QTR Section CD : SE  
 QTR QTR Section CD : NE  
 Tax Parcel Number : N/R  
 Last Update : 2016-03-28  
 WRIA Number : 44  
 Last Date in Agency List : 2023-01-12

Map Id: H51  
 Direction: SW  
 Distance: 0.731 mi., 3860 ft.  
 Elevation: 1164 ft.  
 Relative: Lower

**Site Name :** POLE  
 47.393297, -120.215656  
 EAST WENATCHEE, WA  
**Database(s) :** [DIGITAL OBSTACLE]

**Envirosite ID:** 6587484  
**EPA ID:** N/R

**DIGITAL OBSTACLE**

Date of Action : 2018-01-26  
 Action : Add  
 FAA Study Number : 2012ANM008240E  
 OBS Number : 53-065419  
 Obstacle Type : POLE  
 City Name : EAST WENATCHEE  
 State Identifier : WA  
 Country Identifier : USA  
 Type of Lighting : None  
 Verification Status : Unverified  
 Quantity : 1  
 Mark Indicator : None  
 Above Ground Level Height (Feet) : 00030

Map Id: H51  
 Direction: SW  
 Distance: 0.731 mi., 3860 ft.  
 Elevation: 1164 ft.  
 Relative: Lower

**Site Name :** POLE  
 47.393297, -120.215656  
 EAST WENATCHEE, WA  
**Database(s) :** [DIGITAL OBSTACLE] **(cont.)**

**Envirosite ID:** 6587484  
**EPA ID:** N/R

**DIGITAL OBSTACLE (cont.)**

Above Mean Sea Level Height (Feet) : 01199  
 Horizontal Accuracy : +-250'  
 Vertical Accuracy : +-50'  
 Latitude : 47 23 35.87N  
 Longitude : 120 12 56.36W

Map Id: H52  
 Direction: SW  
 Distance: 0.738 mi., 3896 ft.  
 Elevation: 1163 ft.  
 Relative: Lower

**Site Name :** 521447 | 521449 | 521451  
 47.393209, -120.21572  
 WA  
**Database(s) :** [WELLS - WA]

**Envirosite ID:** 47829848  
**EPA ID:** N/R

**WELLS - WA**

Well Tag Number : N/R  
 NIT ID Number : S028506  
 Well Type Code : R  
 Well Address : PANGBORNE AIRPORT, WENATCHEE  
 County ID : 17  
 Region Code : 4  
 Well Completion Date : 2004-01-21  
 Well Log Received Date : 2008-01-07  
 Well Diameter Quarter : 7.75  
 Well Dept Quarter : 10  
 Well Owner Name : PORT OF DOUGLAS CO  
 Driller Number : N/R  
 Section/Township/Range : SEC 16, TWP 22N, RNG 21E  
 Range Fraction Number : N/R  
 QTR Section CD : SW  
 QTR QTR Section CD : SW  
 Tax Parcel Number : N/R  
 Last Update : 2008-04-01  
 WRIA Number : 44  
 Last Date in Agency List : 2023-01-12

Map Id: 53  
 Direction: WNW  
 Distance: 0.738 mi., 3899 ft.  
 Elevation: 1207 ft.  
 Relative: Lower

**Site Name :** BLDG  
 47.408978, -120.219283  
 WENATCHEE, WA  
**Database(s) :** [DIGITAL OBSTACLE]

**Envirosite ID:** 6574865  
**EPA ID:** N/R

**DIGITAL OBSTACLE**

Date of Action : 2013-08-09  
 Action : Add

Map Id: 53  
 Direction: WNW  
 Distance: 0.738 mi., 3899 ft.  
 Elevation: 1207 ft.  
 Relative: Lower

**Site Name :** BLDG  
 47.408978, -120.219283  
 WENATCHEE, WA  
**Database(s) :** [DIGITAL OBSTACLE] **(cont.)**

**Envirosite ID:** 6574865  
**EPA ID:** N/R

**DIGITAL OBSTACLE (cont.)**

FAA Study Number :	N/R
OBS Number :	53-022028
Obstacle Type :	BLDG
City Name :	WENATCHEE
State Identifier :	WA
Country Identifier :	USA
Type of Lighting :	Unknown
Verification Status :	Verified
Quantity :	1
Mark Indicator :	Unknown
Above Ground Level Height (Feet) :	00040
Above Mean Sea Level Height (Feet) :	01247
Horizontal Accuracy :	+ -20'
Vertical Accuracy :	+ -3'
Latitude :	47 24 32.32N
Longitude :	120 13 09.42W

Map Id: 54  
 Direction: ESE  
 Distance: 0.745 mi., 3932 ft.  
 Elevation: 1250 ft.  
 Relative: Higher

**Site Name :** BLDG  
 47.397986, -120.192447  
 WENATCHEE, WA  
**Database(s) :** [DIGITAL OBSTACLE]

**Envirosite ID:** 6574801  
**EPA ID:** N/R

**DIGITAL OBSTACLE**

Date of Action :	2013-08-09
Action :	Add
FAA Study Number :	N/R
OBS Number :	53-022051
Obstacle Type :	BLDG
City Name :	WENATCHEE
State Identifier :	WA
Country Identifier :	USA
Type of Lighting :	Unknown
Verification Status :	Verified
Quantity :	1
Mark Indicator :	Unknown
Above Ground Level Height (Feet) :	00031
Above Mean Sea Level Height (Feet) :	01280
Horizontal Accuracy :	+ -20'
Vertical Accuracy :	+ -3'
Latitude :	47 23 52.75N
Longitude :	120 11 32.81W

Map Id: H55  
Direction: SW  
Distance: 0.751 mi., 3967 ft.  
Elevation: 1164 ft.  
Relative: Lower

**Site Name :** POLE  
47.3931, -120.216  
EAST WENATCHEE, WA  
**Database(s) :** [DIGITAL OBSTACLE]

**Envirosite ID:** 6587726  
**EPA ID:** N/R

## DIGITAL OBSTACLE

Date of Action : 2018-01-26  
Action : Add  
FAA Study Number : 2012ANM00822OE  
OBS Number : 53-065409  
Obstacle Type : POLE  
City Name : EAST WENATCHEE  
State Identifier : WA  
Country Identifier : USA  
Type of Lighting : None  
Verification Status : Unverified  
Quantity : 1  
Mark Indicator : None  
Above Ground Level Height (Feet) : 00030  
Above Mean Sea Level Height (Feet) : 01202  
Horizontal Accuracy : +-250'  
Vertical Accuracy : +-50'  
Latitude : 47 23 35.16N  
Longitude : 120 12 57.60W

Map Id: 56  
Direction: ESE  
Distance: 0.760 mi., 4013 ft.  
Elevation: 1252 ft.  
Relative: Higher

**Site Name :** AG EQUIP  
47.396981, -120.192789  
WENATCHEE, WA  
**Database(s) :** [DIGITAL OBSTACLE]

**Envirosite ID:** 6574619  
**EPA ID:** N/R

## DIGITAL OBSTACLE

Date of Action : 2013-08-09  
Action : Add  
FAA Study Number : N/R  
OBS Number : 53-022050  
Obstacle Type : AG EQUIP  
City Name : WENATCHEE  
State Identifier : WA  
Country Identifier : USA  
Type of Lighting : Unknown  
Verification Status : Verified  
Quantity : 1  
Mark Indicator : Unknown  
Above Ground Level Height (Feet) : 00029  
Above Mean Sea Level Height (Feet) : 01281  
Horizontal Accuracy : +-20'  
Vertical Accuracy : +-3'  
Latitude : 47 23 49.13N  
Longitude : 120 11 34.04W

Map Id: I57  
Direction: SW  
Distance: 0.778 mi., 4109 ft.  
Elevation: 1167 ft.  
Relative: Lower

**Site Name :** POLE  
47.3931, -120.217  
EAST WENATCHEE, WA  
**Database(s) :** [DIGITAL OBSTACLE]

**Envirosite ID:** 6587438  
**EPA ID:** N/R

## DIGITAL OBSTACLE

Date of Action : 2018-01-26  
Action : Add  
FAA Study Number : 2012ANM00821OE  
OBS Number : 53-065418  
Obstacle Type : POLE  
City Name : EAST WENATCHEE  
State Identifier : WA  
Country Identifier : USA  
Type of Lighting : None  
Verification Status : Unverified  
Quantity : 1  
Mark Indicator : None  
Above Ground Level Height (Feet) : 00030  
Above Mean Sea Level Height (Feet) : 01203  
Horizontal Accuracy : +-250'  
Vertical Accuracy : +-50'  
Latitude : 47 23 35.16N  
Longitude : 120 13 01.20W

Map Id: 58  
Direction: ESE  
Distance: 0.785 mi., 4147 ft.  
Elevation: 1249 ft.  
Relative: Higher

**Site Name :** TANK  
47.395047, -120.194028  
EAST WENATCHEE, WA  
**Database(s) :** [DIGITAL OBSTACLE]

**Envirosite ID:** 6577812  
**EPA ID:** N/R

## DIGITAL OBSTACLE

Date of Action : 2016-03-01  
Action : Change  
FAA Study Number : N/R  
OBS Number : 53-022048  
Obstacle Type : TANK  
City Name : EAST WENATCHEE  
State Identifier : WA  
Country Identifier : USA  
Type of Lighting : Unknown  
Verification Status : Verified  
Quantity : 1  
Mark Indicator : Orange or Orange And White Paint  
Above Ground Level Height (Feet) : 00062  
Above Mean Sea Level Height (Feet) : 01311  
Horizontal Accuracy : +-20'  
Vertical Accuracy : +-3'  
Latitude : 47 23 42.17N  
Longitude : 120 11 38.50W

Map Id: 59  
Direction: N  
Distance: 0.791 mi., 4178 ft.  
Elevation: 1274 ft.  
Relative: Higher

**Site Name :** POLE  
47.413611, -120.207222  
EAST WENATCHEE, WA  
**Database(s) :** [DIGITAL OBSTACLE]

**Envirosite ID:** 6587440  
**EPA ID:** N/R

## DIGITAL OBSTACLE

Date of Action : 2018-01-25  
Action : Add  
FAA Study Number : 2016ANM000630E  
OBS Number : 53-069328  
Obstacle Type : POLE  
City Name : EAST WENATCHEE  
State Identifier : WA  
Country Identifier : USA  
Type of Lighting : None  
Verification Status : Unverified  
Quantity : 1  
Mark Indicator : None  
Above Ground Level Height (Feet) : 00080  
Above Mean Sea Level Height (Feet) : 01363  
Horizontal Accuracy : +-250'  
Vertical Accuracy : +-50'  
Latitude : 47 24 49.00N  
Longitude : 120 12 26.00W

Map Id: 60  
Direction: NNE  
Distance: 0.796 mi., 4201 ft.  
Elevation: 1254 ft.  
Relative: Higher

**Site Name :** BLDG  
47.413389, -120.203356  
EAST WENATCHEE, WA  
**Database(s) :** [DIGITAL OBSTACLE]

**Envirosite ID:** 6616369  
**EPA ID:** N/R

## DIGITAL OBSTACLE

Date of Action : 2019-01-24  
Action : Add  
FAA Study Number : 2018ANM029300E  
OBS Number : 53-099122  
Obstacle Type : BLDG  
City Name : EAST WENATCHEE  
State Identifier : WA  
Country Identifier : USA  
Type of Lighting : None  
Verification Status : Unverified  
Quantity : 1  
Mark Indicator : None  
Above Ground Level Height (Feet) : 00040  
Above Mean Sea Level Height (Feet) : 01293  
Horizontal Accuracy : +-250'  
Vertical Accuracy : +-50'  
Latitude : 47 24 48.20N  
Longitude : 120 12 12.08W

Map Id: I61  
Direction: SW  
Distance: 0.796 mi., 4203 ft.  
Elevation: 1168 ft.  
Relative: Lower

**Site Name :** POLE  
47.3933, -120.218  
EAST WENATCHEE, WA  
**Database(s) :** [DIGITAL OBSTACLE]

**Envirosite ID:** 6575485  
**EPA ID:** N/R

## DIGITAL OBSTACLE

Date of Action : 2016-12-13  
Action : Add  
FAA Study Number : 2012ANM008200E  
OBS Number : 53-023743  
Obstacle Type : POLE  
City Name : EAST WENATCHEE  
State Identifier : WA  
Country Identifier : USA  
Type of Lighting : None  
Verification Status : Unverified  
Quantity : 1  
Mark Indicator : None  
Above Ground Level Height (Feet) : 00030  
Above Mean Sea Level Height (Feet) : 01202  
Horizontal Accuracy : +-250'  
Vertical Accuracy : +-50'  
Latitude : 47 23 35.88N  
Longitude : 120 13 04.80W

Map Id: 62  
Direction: SE  
Distance: 0.872 mi., 4605 ft.  
Elevation: 1224 ft.  
Relative: Lower

**Site Name :** BLDG  
47.391131, -120.198056  
WENATCHEE, WA  
**Database(s) :** [DIGITAL OBSTACLE]

**Envirosite ID:** 6574931  
**EPA ID:** N/R

## DIGITAL OBSTACLE

Date of Action : 2013-08-09  
Action : Add  
FAA Study Number : N/R  
OBS Number : 53-022054  
Obstacle Type : BLDG  
City Name : WENATCHEE  
State Identifier : WA  
Country Identifier : USA  
Type of Lighting : Unknown  
Verification Status : Verified  
Quantity : 1  
Mark Indicator : Unknown  
Above Ground Level Height (Feet) : 00013  
Above Mean Sea Level Height (Feet) : 01237  
Horizontal Accuracy : +-20'  
Vertical Accuracy : +-3'  
Latitude : 47 23 28.07N  
Longitude : 120 11 53.00W

Map Id: 63  
 Direction: SSW  
 Distance: 0.883 mi., 4660 ft.  
 Elevation: 1157 ft.  
 Relative: Lower

**Site Name :** 174464  
 47.389585, -120.210426  
 WA  
**Database(s) :** [WELLS - WA]

**Envirosite ID:** 47890587  
**EPA ID:** N/R

WELLS - WA

Well Tag Number : N/R  
 NIT ID Number : N/R  
 Well Type Code : W  
 Well Address : NKA/LOT #5/OVERLOOK ACRES LANE  
 County ID : 17  
 Region Code : 4  
 Well Completion Date : 1979-01-16  
 Well Log Received Date : 1979-05-22  
 Well Diameter Quarter : 6  
 Well Dept Quarter : 280  
 Well Owner Name : WILLIAM STANGER  
 Driller Number : 0790  
 Section/Township/Range : SEC 21, TWP 22N, RNG 21E  
 Range Fraction Number : N/R  
 QTR Section CD : NW  
 QTR QTR Section CD : NE  
 Tax Parcel Number : N/R  
 Last Update : 2006-03-29  
 WRIA Number : 44  
 Last Date in Agency List : 2023-01-12

Map Id: 64  
 Direction: SE  
 Distance: 0.897 mi., 4737 ft.  
 Elevation: 1224 ft.  
 Relative: Lower

**Site Name :** AG EQUIP  
 47.392442, -120.194408  
 WENATCHEE, WA  
**Database(s) :** [DIGITAL OBSTACLE]

**Envirosite ID:** 6574618  
**EPA ID:** N/R

DIGITAL OBSTACLE

Date of Action : 2013-08-09  
 Action : Add  
 FAA Study Number : N/R  
 OBS Number : 53-022055  
 Obstacle Type : AG EQUIP  
 City Name : WENATCHEE  
 State Identifier : WA  
 Country Identifier : USA  
 Type of Lighting : Unknown  
 Verification Status : Verified  
 Quantity : 1  
 Mark Indicator : Unknown  
 Above Ground Level Height (Feet) : 00037  
 Above Mean Sea Level Height (Feet) : 01260  
 Horizontal Accuracy : +-20'  
 Vertical Accuracy : +-3'  
 Latitude : 47 23 32.79N  
 Longitude : 120 11 39.87W



Map Id: 65  
 Direction: NNW  
 Distance: 0.899 mi., 4745 ft.  
 Elevation: 1281 ft.  
 Relative: Higher

**Site Name :** 1586925 | 1586926 | 1586927  
 47.414969, -120.210455  
 WA  
**Database(s) :** [WELLS - WA]

**Envirosite ID:** 47811620  
**EPA ID:** N/R

WELLS - WA

Well Tag Number : N/R  
 NIT ID Number : SE59481  
 Well Type Code : R  
 Well Address : Urban Industrial Way And Grant Rd  
 County ID : 17  
 Region Code : 1  
 Well Completion Date : 2016-09-07  
 Well Log Received Date : 2016-09-14  
 Well Diameter Quarter : 8  
 Well Dept Quarter : 20  
 Well Owner Name : Blackhawk Development INC  
 Driller Number : 3064  
 Section/Township/Range : SEC 09, TWP 22N, RNG 21E  
 Range Fraction Number : N/R  
 QTR Section CD : NW  
 QTR QTR Section CD : SE  
 Tax Parcel Number : N/R  
 Last Update : 2016-09-21  
 WRIA Number : 44  
 Last Date in Agency List : 2023-01-12

Well Tag Number : N/R  
 NIT ID Number : AE39111  
 Well Type Code : A  
 Well Address : Urban Industrial Way And Grant Rd  
 County ID : 17  
 Region Code : 1  
 Well Completion Date : 2016-09-07  
 Well Log Received Date : 2016-09-14  
 Well Diameter Quarter : 8  
 Well Dept Quarter : 65  
 Well Owner Name : Blackhawk Development INC  
 Driller Number : 3064  
 Section/Township/Range : SEC 09, TWP 22N, RNG 21E  
 Range Fraction Number : N/R  
 QTR Section CD : NW  
 QTR QTR Section CD : SE  
 Tax Parcel Number : N/R  
 Last Update : 2016-09-21  
 WRIA Number : 44  
 Last Date in Agency List : 2023-01-12

Well Tag Number : N/R  
 NIT ID Number : SE59481  
 Well Type Code : R  
 Well Address : Urban Industrial Way And Grant Rd  
 County ID : 17  
 Region Code : 1  
 Well Completion Date : 2016-09-02  
 Well Log Received Date : 2016-09-14  
 Well Diameter Quarter : 8  
 Well Dept Quarter : 100  
 Well Owner Name : Blackhawk Development INC  
 Driller Number : 3064  
 Section/Township/Range : SEC 09, TWP 22N, RNG 21E

Map Id: 65  
 Direction: NNW  
 Distance: 0.899 mi., 4745 ft.  
 Elevation: 1281 ft.  
 Relative: Higher

**Site Name :** 1586925 | 1586926 | 1586927  
 47.414969, -120.210455  
 WA  
**Database(s) :** [WELLS - WA] (**cont.**)

**Envirosite ID:** 47811620  
**EPA ID:** N/R

**WELLS - WA (cont.)**

Range Fraction Number : N/R  
 QTR Section CD : NW  
 QTR QTR Section CD : SE  
 Tax Parcel Number : N/R  
 Last Update : 2016-09-21  
 WRIA Number : 44  
 Last Date in Agency List : 2023-01-12

Well Tag Number : N/R  
 NIT ID Number : AE39111  
 Well Type Code : A  
 Well Address : Urban Industrial Way And Grant Rd  
 County ID : 17  
 Region Code : 1  
 Well Completion Date : 2016-09-02  
 Well Log Received Date : 2016-09-14  
 Well Diameter Quarter : 8  
 Well Dept Quarter : 100  
 Well Owner Name : Blackhawk Development INC  
 Driller Number : 3064  
 Section/Township/Range : SEC 09, TWP 22N, RNG 21E  
 Range Fraction Number : N/R  
 QTR Section CD : NW  
 QTR QTR Section CD : SE  
 Tax Parcel Number : N/R  
 Last Update : 2016-09-21  
 WRIA Number : 44  
 Last Date in Agency List : 2023-01-12

Well Tag Number : N/R  
 NIT ID Number : AE39111  
 Well Type Code : A  
 Well Address : Urban Industrial Way And Grant Rd  
 County ID : 17  
 Region Code : 1  
 Well Completion Date : 2016-09-07  
 Well Log Received Date : 2016-09-14  
 Well Diameter Quarter : 8  
 Well Dept Quarter : 20  
 Well Owner Name : Blackhawk Development INC  
 Driller Number : 3064  
 Section/Township/Range : SEC 09, TWP 22N, RNG 21E  
 Range Fraction Number : N/R  
 QTR Section CD : NW  
 QTR QTR Section CD : SE  
 Tax Parcel Number : N/R  
 Last Update : 2016-09-21  
 WRIA Number : 44  
 Last Date in Agency List : 2023-01-12

Well Tag Number : N/R  
 NIT ID Number : SE59481  
 Well Type Code : R  
 Well Address : Urban Industrial Way And Grant Rd

Map Id: 65  
 Direction: NNW  
 Distance: 0.899 mi., 4745 ft.  
 Elevation: 1281 ft.  
 Relative: Higher

**Site Name :** 1586925 | 1586926 | 1586927  
 47.414969, -120.210455  
 WA  
**Database(s) :** [WELLS - WA] (**cont.**)

**Envirosite ID:** 47811620  
**EPA ID:** N/R

**WELLS - WA (cont.)**

County ID :	17
Region Code :	1
Well Completion Date :	2016-09-08
Well Log Received Date :	2016-09-14
Well Diameter Quarter :	8
Well Dept Quarter :	35
Well Owner Name :	Blackhawk Development INC
Driller Number :	3064
Section/Township/Range :	SEC 09, TWP 22N, RNG 21E
Range Fraction Number :	N/R
QTR Section CD :	NW
QTR QTR Section CD :	SE
Tax Parcel Number :	N/R
Last Update :	2016-09-21
WRIA Number :	44
Last Date in Agency List :	2023-01-12
Well Tag Number :	N/R
NIT ID Number :	SE59481
Well Type Code :	R
Well Address :	Urban Industrial Way And Grant Rd
County ID :	17
Region Code :	1
Well Completion Date :	2016-09-01
Well Log Received Date :	2016-09-14
Well Diameter Quarter :	8
Well Dept Quarter :	110
Well Owner Name :	Blackhawk Development INC
Driller Number :	3064
Section/Township/Range :	SEC 09, TWP 22N, RNG 21E
Range Fraction Number :	N/R
QTR Section CD :	NW
QTR QTR Section CD :	SE
Tax Parcel Number :	N/R
Last Update :	2016-09-21
WRIA Number :	44
Last Date in Agency List :	2023-01-12
Well Tag Number :	N/R
NIT ID Number :	AE39111
Well Type Code :	A
Well Address :	Urban Industrial Way And Grant Rd
County ID :	17
Region Code :	1
Well Completion Date :	2016-09-06
Well Log Received Date :	2016-09-14
Well Diameter Quarter :	8
Well Dept Quarter :	65
Well Owner Name :	Blackhawk Development INC
Driller Number :	3064
Section/Township/Range :	SEC 09, TWP 22N, RNG 21E
Range Fraction Number :	N/R
QTR Section CD :	NW
QTR QTR Section CD :	SE
Tax Parcel Number :	N/R

Map Id: 65  
 Direction: NNW  
 Distance: 0.899 mi., 4745 ft.  
 Elevation: 1281 ft.  
 Relative: Higher

**Site Name :** 1586925 | 1586926 | 1586927  
 47.414969, -120.210455  
 WA  
**Database(s) :** [WELLS - WA] (**cont.**)

**Envirosite ID:** 47811620  
**EPA ID:** N/R

**WELLS - WA (cont.)**

Last Update : 2016-09-21  
 WRIA Number : 44  
 Last Date in Agency List : 2023-01-12

Well Tag Number : N/R  
 NIT ID Number : AE39111  
 Well Type Code : A  
 Well Address : Urban Industrial Way And Grant Rd  
 County ID : 17  
 Region Code : 1  
 Well Completion Date : 2016-09-08  
 Well Log Received Date : 2016-09-14  
 Well Diameter Quarter : 8  
 Well Dept Quarter : 35  
 Well Owner Name : Blackhawk Development INC  
 Driller Number : 3064  
 Section/Township/Range : SEC 09, TWP 22N, RNG 21E  
 Range Fraction Number : N/R  
 QTR Section CD : NW  
 QTR QTR Section CD : SE  
 Tax Parcel Number : N/R  
 Last Update : 2016-09-21  
 WRIA Number : 44  
 Last Date in Agency List : 2023-01-12

Well Tag Number : N/R  
 NIT ID Number : AE39111  
 Well Type Code : A  
 Well Address : Urban Industrial Way And Grant Rd  
 County ID : 17  
 Region Code : 1  
 Well Completion Date : 2016-09-08  
 Well Log Received Date : 2016-09-14  
 Well Diameter Quarter : 8  
 Well Dept Quarter : 55  
 Well Owner Name : Blackhawk Development INC  
 Driller Number : 3064  
 Section/Township/Range : SEC 09, TWP 22N, RNG 21E  
 Range Fraction Number : N/R  
 QTR Section CD : NW  
 QTR QTR Section CD : SE  
 Tax Parcel Number : N/R  
 Last Update : 2016-09-21  
 WRIA Number : 44  
 Last Date in Agency List : 2023-01-12

Well Tag Number : N/R  
 NIT ID Number : AE39111  
 Well Type Code : A  
 Well Address : Urban Industrial Way And Grant Rd  
 County ID : 17  
 Region Code : 1  
 Well Completion Date : 2016-09-01  
 Well Log Received Date : 2016-09-14

Map Id: 65  
 Direction: NNW  
 Distance: 0.899 mi., 4745 ft.  
 Elevation: 1281 ft.  
 Relative: Higher

**Site Name :** 1586925 | 1586926 | 1586927  
 47.414969, -120.210455  
 WA  
**Database(s) :** [WELLS - WA] (**cont.**)

**Envirosite ID:** 47811620  
**EPA ID:** N/R

**WELLS - WA (cont.)**

Well Diameter Quarter :	8
Well Dept Quarter :	110
Well Owner Name :	Blackhawk Development INC
Driller Number :	3064
Section/Township/Range :	SEC 09, TWP 22N, RNG 21E
Range Fraction Number :	N/R
QTR Section CD :	NW
QTR QTR Section CD :	SE
Tax Parcel Number :	N/R
Last Update :	2016-09-21
WRIA Number :	44
Last Date in Agency List :	2023-01-12
Well Tag Number :	N/R
NIT ID Number :	SE59481
Well Type Code :	R
Well Address :	Urban Industrial Way And Grant Rd
County ID :	17
Region Code :	1
Well Completion Date :	2016-09-06
Well Log Received Date :	2016-09-14
Well Diameter Quarter :	8
Well Dept Quarter :	65
Well Owner Name :	Blackhawk Development INC
Driller Number :	3064
Section/Township/Range :	SEC 09, TWP 22N, RNG 21E
Range Fraction Number :	N/R
QTR Section CD :	NW
QTR QTR Section CD :	SE
Tax Parcel Number :	N/R
Last Update :	2016-09-21
WRIA Number :	44
Last Date in Agency List :	2023-01-12
Well Tag Number :	N/R
NIT ID Number :	SE59481
Well Type Code :	R
Well Address :	Urban Industrial Way And Grant Rd
County ID :	17
Region Code :	1
Well Completion Date :	2016-09-07
Well Log Received Date :	2016-09-14
Well Diameter Quarter :	8
Well Dept Quarter :	65
Well Owner Name :	Blackhawk Development INC
Driller Number :	3064
Section/Township/Range :	SEC 09, TWP 22N, RNG 21E
Range Fraction Number :	N/R
QTR Section CD :	NW
QTR QTR Section CD :	SE
Tax Parcel Number :	N/R
Last Update :	2016-09-21
WRIA Number :	44
Last Date in Agency List :	2023-01-12

Map Id: 65  
 Direction: NNW  
 Distance: 0.899 mi., 4745 ft.  
 Elevation: 1281 ft.  
 Relative: Higher

**Site Name :** 1586925 | 1586926 | 1586927  
 47.414969, -120.210455  
 WA  
**Database(s) :** [WELLS - WA] **(cont.)**

**Envirosite ID:** 47811620  
**EPA ID:** N/R

**WELLS - WA (cont.)**

Well Tag Number :	N/R
NIT ID Number :	SE59481
Well Type Code :	R
Well Address :	Urban Industrial Way And Grant Rd
County ID :	17
Region Code :	1
Well Completion Date :	2016-09-08
Well Log Received Date :	2016-09-14
Well Diameter Quarter :	8
Well Dept Quarter :	55
Well Owner Name :	Blackhawk Development INC
Driller Number :	3064
Section/Township/Range :	SEC 09, TWP 22N, RNG 21E
Range Fraction Number :	N/R
QTR Section CD :	NW
QTR QTR Section CD :	SE
Tax Parcel Number :	N/R
Last Update :	2016-09-21
WRIA Number :	44
Last Date in Agency List :	2023-01-12

Map Id: 66  
 Direction: ENE  
 Distance: 0.928 mi., 4903 ft.  
 Elevation: 1182 ft.  
 Relative: Lower

**Site Name :** 733062 | 733064 | 733066  
 47.407731, -120.189054  
 WA  
**Database(s) :** [WELLS - WA]

**Envirosite ID:** 47853363  
**EPA ID:** N/R

**WELLS - WA**

Well Tag Number :	N/R
NIT ID Number :	SE09640
Well Type Code :	R
Well Address :	4405 Grant Rd, East Wenatchee 98802
County ID :	17
Region Code :	4
Well Completion Date :	2011-04-22
Well Log Received Date :	2011-05-16
Well Diameter Quarter :	8
Well Dept Quarter :	7.5
Well Owner Name :	Sabey Data Center   Kleinfelder
Driller Number :	N/R
Section/Township/Range :	SEC 10, TWP 22N, RNG 21E
Range Fraction Number :	N/R
QTR Section CD :	SW
QTR QTR Section CD :	SE
Tax Parcel Number :	22211030003~22211030008
Last Update :	2011-07-13
WRIA Number :	44
Last Date in Agency List :	2023-01-12

Map Id: 66  
 Direction: ENE  
 Distance: 0.928 mi., 4903 ft.  
 Elevation: 1182 ft.  
 Relative: Lower

**Site Name :** 733062 | 733064 | 733066  
 47.407731, -120.189054  
 WA  
**Database(s) :** [WELLS - WA] (**cont.**)

**Envirosite ID:** 47853363  
**EPA ID:** N/R

**WELLS - WA (cont.)**

Well Tag Number : N/R  
 NIT ID Number : SE09640  
 Well Type Code : R  
 Well Address : 4405 Grant Rd, East Wenatchee 98802  
 County ID : 17  
 Region Code : 4  
 Well Completion Date : 2011-04-22  
 Well Log Received Date : 2011-05-16  
 Well Diameter Quarter : 8  
 Well Dept Quarter : 15  
 Well Owner Name : Sabey Data Center | Kleinfelder  
 Driller Number : N/R  
 Section/Township/Range : SEC 10, TWP 22N, RNG 21E  
 Range Fraction Number : N/R  
 QTR Section CD : SW  
 QTR QTR Section CD : SE  
 Tax Parcel Number : 22211030003~22211030008  
 Last Update : 2011-07-13  
 WRIA Number : 44  
 Last Date in Agency List : 2023-01-12

Well Tag Number : N/R  
 NIT ID Number : AE12968  
 Well Type Code : A  
 Well Address : 4405 Grant Rd, East Wenatchee 98802  
 County ID : 17  
 Region Code : 4  
 Well Completion Date : 2011-04-22  
 Well Log Received Date : 2011-05-16  
 Well Diameter Quarter : 8  
 Well Dept Quarter : 20  
 Well Owner Name : Sabey Data Center | Kleinfelder  
 Driller Number : N/R  
 Section/Township/Range : SEC 10, TWP 22N, RNG 21E  
 Range Fraction Number : N/R  
 QTR Section CD : SW  
 QTR QTR Section CD : SE  
 Tax Parcel Number : 22211030003~22211030008  
 Last Update : 2011-07-13  
 WRIA Number : 44  
 Last Date in Agency List : 2023-01-12

Well Tag Number : N/R  
 NIT ID Number : AE12968  
 Well Type Code : A  
 Well Address : 4405 Grant Rd, East Wenatchee 98802  
 County ID : 17  
 Region Code : 4  
 Well Completion Date : 2011-04-22  
 Well Log Received Date : 2011-05-16  
 Well Diameter Quarter : 8  
 Well Dept Quarter : 12.5  
 Well Owner Name : Sabey Data Center | Kleinfelder  
 Driller Number : N/R  
 Section/Township/Range : SEC 10, TWP 22N, RNG 21E

Map Id: 66  
 Direction: ENE  
 Distance: 0.928 mi., 4903 ft.  
 Elevation: 1182 ft.  
 Relative: Lower

**Site Name :** 733062 | 733064 | 733066  
 47.407731, -120.189054  
 WA  
**Database(s) :** [WELLS - WA] (**cont.**)

**Envirosite ID:** 47853363  
**EPA ID:** N/R

**WELLS - WA (cont.)**

Range Fraction Number : N/R  
 QTR Section CD : SW  
 QTR QTR Section CD : SE  
 Tax Parcel Number : 22211030003~22211030008  
 Last Update : 2011-07-13  
 WRIA Number : 44  
 Last Date in Agency List : 2023-01-12

Well Tag Number : N/R  
 NIT ID Number : SE09640  
 Well Type Code : R  
 Well Address : 4405 Grant Rd, East Wenatchee 98802  
 County ID : 17  
 Region Code : 4  
 Well Completion Date : 2011-04-22  
 Well Log Received Date : 2011-05-16  
 Well Diameter Quarter : 8  
 Well Dept Quarter : 10  
 Well Owner Name : Sabey Data Center | Kleinfelder  
 Driller Number : N/R  
 Section/Township/Range : SEC 10, TWP 22N, RNG 21E  
 Range Fraction Number : N/R  
 QTR Section CD : SW  
 QTR QTR Section CD : SE  
 Tax Parcel Number : 22211030003~22211030008  
 Last Update : 2011-07-13  
 WRIA Number : 44  
 Last Date in Agency List : 2023-01-12

Well Tag Number : N/R  
 NIT ID Number : SE09640  
 Well Type Code : R  
 Well Address : 4405 Grant Rd, East Wenatchee 98802  
 County ID : 17  
 Region Code : 4  
 Well Completion Date : 2011-04-22  
 Well Log Received Date : 2011-05-16  
 Well Diameter Quarter : 8  
 Well Dept Quarter : 12.5  
 Well Owner Name : Sabey Data Center | Kleinfelder  
 Driller Number : N/R  
 Section/Township/Range : SEC 10, TWP 22N, RNG 21E  
 Range Fraction Number : N/R  
 QTR Section CD : SW  
 QTR QTR Section CD : SE  
 Tax Parcel Number : 22211030003~22211030008  
 Last Update : 2011-07-13  
 WRIA Number : 44  
 Last Date in Agency List : 2023-01-12

Well Tag Number : N/R  
 NIT ID Number : AE12968  
 Well Type Code : A  
 Well Address : 4405 Grant Rd, East Wenatchee 98802



Map Id: 66  
 Direction: ENE  
 Distance: 0.928 mi., 4903 ft.  
 Elevation: 1182 ft.  
 Relative: Lower

**Site Name :** 733062 | 733064 | 733066  
 47.407731, -120.189054  
 WA  
**Database(s) :** [WELLS - WA] **(cont.)**

**Envirosite ID:** 47853363  
**EPA ID:** N/R

**WELLS - WA (cont.)**

County ID : 17  
 Region Code : 4  
 Well Completion Date : 2011-04-22  
 Well Log Received Date : 2011-05-16  
 Well Diameter Quarter : 8  
 Well Dept Quarter : 15  
 Well Owner Name : Sabey Data Center | Kleinfelder  
 Driller Number : N/R  
 Section/Township/Range : SEC 10, TWP 22N, RNG 21E  
 Range Fraction Number : N/R  
 QTR Section CD : SW  
 QTR QTR Section CD : SE  
 Tax Parcel Number : 22211030003~22211030008  
 Last Update : 2011-07-13  
 WRIA Number : 44  
 Last Date in Agency List : 2023-01-12

Well Tag Number : N/R  
 NIT ID Number : AE12968  
 Well Type Code : A  
 Well Address : 4405 Grant Rd, East Wenatchee 98802  
 County ID : 17  
 Region Code : 4  
 Well Completion Date : 2011-04-22  
 Well Log Received Date : 2011-05-16  
 Well Diameter Quarter : 8  
 Well Dept Quarter : 7.5  
 Well Owner Name : Sabey Data Center | Kleinfelder  
 Driller Number : N/R  
 Section/Township/Range : SEC 10, TWP 22N, RNG 21E  
 Range Fraction Number : N/R  
 QTR Section CD : SW  
 QTR QTR Section CD : SE  
 Tax Parcel Number : 22211030003~22211030008  
 Last Update : 2011-07-13  
 WRIA Number : 44  
 Last Date in Agency List : 2023-01-12

Well Tag Number : N/R  
 NIT ID Number : SE09640  
 Well Type Code : R  
 Well Address : 4405 Grant Rd, East Wenatchee 98802  
 County ID : 17  
 Region Code : 4  
 Well Completion Date : 2011-04-22  
 Well Log Received Date : 2011-05-16  
 Well Diameter Quarter : 8  
 Well Dept Quarter : 20  
 Well Owner Name : Sabey Data Center | Kleinfelder  
 Driller Number : N/R  
 Section/Township/Range : SEC 10, TWP 22N, RNG 21E  
 Range Fraction Number : N/R  
 QTR Section CD : SW  
 QTR QTR Section CD : SE  
 Tax Parcel Number : 22211030003~22211030008

Map Id: 66  
 Direction: ENE  
 Distance: 0.928 mi., 4903 ft.  
 Elevation: 1182 ft.  
 Relative: Lower

**Site Name :** 733062 | 733064 | 733066  
 47.407731, -120.189054  
 WA  
**Database(s) :** [WELLS - WA] (**cont.**)

**Envirosite ID:** 47853363  
**EPA ID:** N/R

**WELLS - WA (cont.)**

Last Update : 2011-07-13  
 WRIA Number : 44  
 Last Date in Agency List : 2023-01-12

Well Tag Number : N/R  
 NIT ID Number : SE09640  
 Well Type Code : R  
 Well Address : 4405 Grant Rd, East Wenatchee 98802  
 County ID : 17  
 Region Code : 4  
 Well Completion Date : 2011-04-22  
 Well Log Received Date : 2011-05-16  
 Well Diameter Quarter : 8  
 Well Dept Quarter : 12.5  
 Well Owner Name : Sabey Data Center | Kleinfelder  
 Driller Number : N/R  
 Section/Township/Range : SEC 10, TWP 22N, RNG 21E  
 Range Fraction Number : N/R  
 QTR Section CD : SW  
 QTR QTR Section CD : SE  
 Tax Parcel Number : 22211030003~22211030008  
 Last Update : 2011-07-13  
 WRIA Number : 44  
 Last Date in Agency List : 2023-01-12

Well Tag Number : N/R  
 NIT ID Number : AE12968  
 Well Type Code : A  
 Well Address : 4405 Grant Rd, East Wenatchee 98802  
 County ID : 17  
 Region Code : 4  
 Well Completion Date : 2011-04-22  
 Well Log Received Date : 2011-05-16  
 Well Diameter Quarter : 8  
 Well Dept Quarter : 12.5  
 Well Owner Name : Sabey Data Center | Kleinfelder  
 Driller Number : N/R  
 Section/Township/Range : SEC 10, TWP 22N, RNG 21E  
 Range Fraction Number : N/R  
 QTR Section CD : SW  
 QTR QTR Section CD : SE  
 Tax Parcel Number : 22211030003~22211030008  
 Last Update : 2011-07-13  
 WRIA Number : 44  
 Last Date in Agency List : 2023-01-12

Map Id: 67  
Direction: NE  
Distance: 0.984 mi., 5196 ft.  
Elevation: 1448 ft.  
Relative: Higher

**Site Name :** T-L TWR  
47.414272, -120.196053  
WENATCHEE, WA  
**Database(s) :** [DIGITAL OBSTACLE]

**Envirosite ID:** 6578069  
**EPA ID:** N/R

## DIGITAL OBSTACLE

Date of Action : 2013-08-09  
Action : Add  
FAA Study Number : N/R  
OBS Number : 53-022068  
Obstacle Type : T-L TWR  
City Name : WENATCHEE  
State Identifier : WA  
Country Identifier : USA  
Type of Lighting : Unknown  
Verification Status : Verified  
Quantity : 1  
Mark Indicator : Unknown  
Above Ground Level Height (Feet) : 00057  
Above Mean Sea Level Height (Feet) : 01505  
Horizontal Accuracy : +-20'  
Vertical Accuracy : +-3'  
Latitude : 47 24 51.38N  
Longitude : 120 11 45.79W

Map Id: 68  
Direction: NE  
Distance: 0.987 mi., 5214 ft.  
Elevation: 1465 ft.  
Relative: Higher

**Site Name :** T-L TWR  
47.413428, -120.194131  
WENATCHEE, WA  
**Database(s) :** [DIGITAL OBSTACLE]

**Envirosite ID:** 6578003  
**EPA ID:** N/R

## DIGITAL OBSTACLE

Date of Action : 2013-08-09  
Action : Add  
FAA Study Number : N/R  
OBS Number : 53-022066  
Obstacle Type : T-L TWR  
City Name : WENATCHEE  
State Identifier : WA  
Country Identifier : USA  
Type of Lighting : Unknown  
Verification Status : Verified  
Quantity : 1  
Mark Indicator : Unknown  
Above Ground Level Height (Feet) : 00065  
Above Mean Sea Level Height (Feet) : 01530  
Horizontal Accuracy : +-20'  
Vertical Accuracy : +-3'  
Latitude : 47 24 48.34N  
Longitude : 120 11 38.87W

Map Id: 69  
 Direction: NE  
 Distance: 0.990 mi., 5226 ft.  
 Elevation: 1395 ft.  
 Relative: Higher

**Site Name :** T-L TWR  
 47.414919, -120.1975  
 EAST WENATCHEE, WA  
**Database(s) :** [DIGITAL OBSTACLE]

**Envirosite ID:** 6577875  
**EPA ID:** N/R

DIGITAL OBSTACLE

Date of Action : 2016-12-05  
 Action : Add  
 FAA Study Number : 2016ANM00376OE  
 OBS Number : 53-023697  
 Obstacle Type : T-L TWR  
 City Name : EAST WENATCHEE  
 State Identifier : WA  
 Country Identifier : USA  
 Type of Lighting : None  
 Verification Status : Unverified  
 Quantity : 1  
 Mark Indicator : None  
 Above Ground Level Height (Feet) : 00075  
 Above Mean Sea Level Height (Feet) : 01457  
 Horizontal Accuracy : +-250'  
 Vertical Accuracy : +-50'  
 Latitude : 47 24 53.71N  
 Longitude : 120 11 51.00W

Map Id: J70  
 Direction: S  
 Distance: 0.997 mi., 5267 ft.  
 Elevation: 1065 ft.  
 Relative: Lower

**Site Name :** T-L TWR  
 47.387731, -120.206522  
 ROCK ISLAND, WA  
**Database(s) :** [DIGITAL OBSTACLE]

**Envirosite ID:** 6575813  
**EPA ID:** N/R

DIGITAL OBSTACLE

Date of Action : 2016-02-19  
 Action : Add  
 FAA Study Number : N/R  
 OBS Number : 53-023578  
 Obstacle Type : T-L TWR  
 City Name : ROCK ISLAND  
 State Identifier : WA  
 Country Identifier : USA  
 Type of Lighting : None  
 Verification Status : Verified  
 Quantity : 1  
 Mark Indicator : None  
 Above Ground Level Height (Feet) : 00055  
 Above Mean Sea Level Height (Feet) : 01122  
 Horizontal Accuracy : +-20'  
 Vertical Accuracy : +-10'  
 Latitude : 47 23 15.83N  
 Longitude : 120 12 23.48W

Map Id: J71  
Direction: S  
Distance: 0.997 mi., 5267 ft.  
Elevation: 1055 ft.  
Relative: Lower

**Site Name :** T-L TWR  
47.387728, -120.207575  
ROCK ISLAND, WA  
**Database(s) :** [DIGITAL OBSTACLE]

**Envirosite ID:** 6579349  
**EPA ID:** N/R

## DIGITAL OBSTACLE

Date of Action : 2016-02-19  
Action : Add  
FAA Study Number : N/R  
OBS Number : 53-023577  
Obstacle Type : T-L TWR  
City Name : ROCK ISLAND  
State Identifier : WA  
Country Identifier : USA  
Type of Lighting : None  
Verification Status : Verified  
Quantity : 1  
Mark Indicator : None  
Above Ground Level Height (Feet) : 00053  
Above Mean Sea Level Height (Feet) : 01114  
Horizontal Accuracy : +-20'  
Vertical Accuracy : +-10'  
Latitude : 47 23 15.82N  
Longitude : 120 12 27.27W

Map Id: J72  
Direction: S  
Distance: 1.000 mi., 5280 ft.  
Elevation: 1074 ft.  
Relative: Lower

**Site Name :** T-L TWR  
47.387731, -120.205494  
ROCK ISLAND, WA  
**Database(s) :** [DIGITAL OBSTACLE]

**Envirosite ID:** 6578067  
**EPA ID:** N/R

## DIGITAL OBSTACLE

Date of Action : 2016-02-19  
Action : Add  
FAA Study Number : N/R  
OBS Number : 53-023579  
Obstacle Type : T-L TWR  
City Name : ROCK ISLAND  
State Identifier : WA  
Country Identifier : USA  
Type of Lighting : None  
Verification Status : Verified  
Quantity : 1  
Mark Indicator : None  
Above Ground Level Height (Feet) : 00055  
Above Mean Sea Level Height (Feet) : 01126  
Horizontal Accuracy : +-20'  
Vertical Accuracy : +-10'  
Latitude : 47 23 15.83N  
Longitude : 120 12 19.78W

**RADON DATA:**

STATE SOURCE: No Available Data

FEDERAL AREA RADON INFORMATION FOR: 98802

NUMBER OF SAMPLE SITES: 4

<b><u>Area:</u></b>	<b><u>Average Activity:</u></b>	<b><u>% &lt;4 pCi/L:</u></b>	<b><u>% 4-20 pCi/L:</u></b>	<b><u>% &gt;20 pCi/L:</u></b>
basement	3.4 pCi/L	100%	0%	0%
first floor	0.6 pCi/L	100%	0%	0%

FEDERAL EPA RADON ZONE FOR DOUGLAS COUNTY: Zone = 2

Note: Zone 1 indoor average level > 4 pCi/L

: Zone 2 indoor average level > = 2 pCi/L and <= 4 pCi/L

: Zone 3 indoor average < 2 pCi/L

## HIST PWS ENF

Historical Public Water Supply locations with Enforcement Violations

Environmental Protection Agency

(800) 426-4791

List of Safe Drinking Water Information Systems (SDWIS) with enforcement violations that are no longer in current agency list.

## NWIS

National Water Information Systems

United States Geological Society

(703) 648-5953

Information on all water resources for the United States. This database contains all current and historical data for the nation.

## PWS

Public Water Supply

Environmental Protection Agency

(800) 426-4791

Safe drinking water information Systems

## PWS ENF

Public Water Supply locations with Enforcement Violations

Environmental Protection Agency

(800) 426-4791

Safe drinking water information Systems with enforcement violations

## WELLS - WA

Water Well Locations

Washington State Department of Ecology

Water Well Locations

## FLOOD Q3

Flood data

Environmental Protection Agency

(202) 566-1667

Q3 Flood Data

## HYDROLOGIC UNIT

Hydrologic Unit Maps

USGS

The United States Geological Survey created a hierarchical system of hydrologic units originally called regions, sub-regions, accounting units, and cataloging units. Each unit was assigned a unique Hydrologic Unit Code (HUC). As first implemented the system had 21 regions, 221 subregions, 378 accounting units, and 2,264 cataloging units. Over time the system was changed and expanded. As of 2010 there are six levels in the hierarchy, represented by hydrologic unit codes from 2 to 12 digits long, called regions, subregions, basins, subbasins, watersheds, and subwatersheds. The table below describes the system's hydrologic unit levels and their characteristics, along with example names and codes.

## WETLANDS NWI

National Wetland Inventory

U.S. Fish and Wildlife Service

(703) 358-2171

Wetland Inventory for the United States

## SSURGO

Detailed Soil Data Map

Natural Resources Conservation Service: U.S. Department of Agriculture

(202) 690-4985

Detailed Soil Data Map

## STATSGO & MUI

General Soil Data Map

Natural Resources Conservation Service: U.S. Department of Agriculture

(202) 690-4985

General Soil Data Map

## USGS GEOLOGIC AGE

USGS Digital Data Series DDS

Natural Resources Conservation Service: U.S. Department of Agriculture

(202) 690-4985

USGS Digital Data Series DDS: Geologic Age and Rock Stratigraphic Unit

## OIL & GAS WELLS - WA

Oil and Gas Wells

Department of Natural Resources

360.902.1439

Oil and Gas well location

## RADON

National Radon Database

U.S. Environmental Protection Agency

215-814-2469

A study of the EPA/State Residential Radon Survey and the National Residential Radon Survey.

## RADON EPA

RADON EPA

U.S. Environmental Protection Agency

215-814-2469

EPA list of Radon zones

## AIRPORT FACILITIES

Airport landing facilities

Federal Aviation Administration

(866) 835-5322

Airport landing facilities

## BASINS

Better Assessment Science Integrating point & Non-point Sources

U.S. Environmental Protection Agency

855-246-3642

Integrated geographical information system national watershed data and environmental assessment known as Better Assessment Science Integrating point & Non-point Sources



## DIGITAL OBSTACLE

Obstacles of interest to aviation users

Federal Aviation Administration

855-379-6518

The Digital Obstacle File describes all known obstacles of interest to aviation users in the U.S. with limited coverage of the Pacific the Caribbean Canada and Mexico. The obstacles are assigned unique numerical identifiers; accuracy codes and listed in order of ascending latitude within each state or area by FAA Region.

## EPICENTERS

National Geographical Data Center

National Geographical Data Center

303-497-6826

List of recent and historic earthquakes and information.

## FLOOD DFIRM

National Flood Hazard Layer Database

Federal Emergency Management Agency

The National Flood Hazard Layer Database (NFHL) is a computer database that contains the flood hazard map information from FEMA's Flood Map Modernization program. These map data are from Digital Flood Insurance Rate Map (DFIRM) databases and Letters of Map Revision.



**WSDOE – UST/LUST Database**

**Site Name: PANGBORN MEMORIAL AIRPORT** [Glossary](#)

<b>UST ID:</b> 1653	<b>Facility/Site ID:</b> 366	<b>Latitude:</b> 47.40208	<b>Active Tag(s):</b> N/A
<b>Address:</b> 1 PANGBORN RD EAST WENATCHEE, WA 98802		<b>Longitude:</b> -120.20713	<b>Responsible Unit:</b> Central
		<b>County:</b> Douglas	

**Tank Summary**

Tank Name	Tank Status	Tank Install Date
Q	Temporarily Closed	6/30/1968
R	Temporarily Closed	6/30/1968
B	Closed in Place	12/31/1961
N	Removed	6/30/1968
M	Removed	6/30/1968
C	Removed	12/31/1964
K	Removed	12/31/1964
E	Removed	12/31/1964
F	Removed	12/31/1964
D	Removed	12/31/1964

**Tank Name:** Q **Tank Status:** Temporarily Closed

<b>Tank Installation:</b> 6/30/1968	<b>Tank Upgrade:</b> 11/4/1998	<b>Business License Endorsement Expiration:</b> 6/30/2024
<b>Tank Status Date:</b> 12/21/2019	<b>Piping Installation:</b>	<b>Tank Permanently Closed Date:</b>

Tank Information		Piping Information	
<b>Material:</b>	Steel	<b>Material:</b>	Fiberglass
<b>Construction:</b>	Single Wall Tank	<b>Construction:</b>	Double Wall Pipe
<b>Corrosion Protection:</b>	Impressed Current and Interior Lining	<b>Corrosion Protection:</b>	Corrosion Resistant
<b>Manifolded Tank:</b>	Main	<b>SFC* at Tank:</b>	Single Wall Sump
<b>Release Detection:</b>	Automatic Tank Gauging	<b>SFC* at Dispenser/Pump:</b>	Single Wall Sump
<b>Tank Manufacturer:</b>		<b>Primary Release Detection:</b>	Automatic Line Leak Detector (ALLD)
<b>Spill Prevention:</b>	Single Wall Spill Bucket	<b>Secondary Release Detection:</b>	Annual Line Tightness Test (LTT)
<b>Overfill Prevention:</b>	Automatic Shutoff (fill pipe)	<b>Pumping System:</b>	Pressurized System
<b>Actual Capacity:</b>	10,000 Gallons	<b>Piping Manufacturer:</b>	
<b>Capacity Range:</b>	10,000 to 19,999 Gallons	*SFC = Steel Flex Connector	

Compartment	Substance Stored	Substance Used	Capacity
1	Aviation Fuel	Motor Fuel for Vehicles	10,000 Gallons

<b>Tank Name:</b> R		<b>Tank Status:</b> Temporarily Closed	
<b>Tank Installation:</b> 6/30/1968	<b>Tank Upgrade:</b> 11/4/1998	<b>Business License Endorsement Expiration:</b> 6/30/2024	
<b>Tank Status Date:</b> 12/21/2019	<b>Piping Installation:</b>	<b>Tank Permanently Closed Date:</b>	
Tank Information		Piping Information	
<b>Material:</b> Steel		<b>Material:</b> Fiberglass	
<b>Construction:</b> Single Wall Tank		<b>Construction:</b> Double Wall Pipe	
<b>Corrosion Protection:</b> Impressed Current and Interior Lining		<b>Corrosion Protection:</b> Corrosion Resistant	
<b>Manifolded Tank:</b> Auxiliary		<b>SFC* at Tank:</b> Single Wall Sump	
<b>Release Detection:</b> Automatic Tank Gauging		<b>SFC* at Dispenser/Pump:</b> Single Wall Sump	
<b>Tank Manufacturer:</b>		<b>Primary Release Detection:</b>	
<b>Spill Prevention:</b> Single Wall Spill Bucket		<b>Secondary Release Detection:</b>	
<b>Overfill Prevention:</b> Automatic Shutoff (fill pipe)		<b>Pumping System:</b> Siphon	
<b>Actual Capacity:</b> 10,000 Gallons		<b>Piping Manufacturer:</b>	
<b>Capacity Range:</b> 10,000 to 19,999 Gallons		*SFC = Steel Flex Connector	
Compartment	Substance Stored	Substance Used	Capacity
1	Aviation Fuel	Motor Fuel for Vehicles	10,000 Gallons

<b>Tank Name:</b> B		<b>Tank Status:</b> Closed in Place	
<b>Tank Installation:</b> 12/31/1961	<b>Tank Upgrade:</b>	<b>Business License Endorsement Expiration:</b> 6/24/1992	
<b>Tank Status Date:</b> 8/6/1996	<b>Piping Installation:</b>	<b>Tank Permanently Closed Date:</b>	
Tank Information		Piping Information	
<b>Material:</b> Steel		<b>Material:</b>	
<b>Construction:</b>		<b>Construction:</b>	
<b>Corrosion Protection:</b>		<b>Corrosion Protection:</b>	
<b>Manifolded Tank:</b>		<b>SFC* at Tank:</b>	
<b>Release Detection:</b>		<b>SFC* at Dispenser/Pump:</b>	
<b>Tank Manufacturer:</b>		<b>Primary Release Detection:</b>	
<b>Spill Prevention:</b>		<b>Secondary Release Detection:</b>	
<b>Overfill Prevention:</b>		<b>Pumping System:</b>	
<b>Actual Capacity:</b>		<b>Piping Manufacturer:</b>	
<b>Capacity Range:</b> 1,101 to 2,000 Gallons		*SFC = Steel Flex Connector	
Compartment	Substance Stored	Substance Used	Capacity
1	Leaded Gasoline		

<b>Tank Name:</b> N		<b>Tank Status:</b> Removed	
<b>Tank Installation:</b> 6/30/1968	<b>Tank Upgrade:</b>	<b>Business License Endorsement Expiration:</b> 10/20/1995	
<b>Tank Status Date:</b> 8/6/1996	<b>Piping Installation:</b>	<b>Tank Permanently Closed Date:</b>	
Tank Information		Piping Information	
<b>Material:</b>		<b>Material:</b>	
<b>Construction:</b> Single Wall Tank		<b>Construction:</b> Single Wall Pipe	
<b>Corrosion Protection:</b> None		<b>Corrosion Protection:</b> None	
<b>Manifolded Tank:</b>		<b>SFC* at Tank:</b>	
<b>Release Detection:</b> Statistical Inventory Reconciliation		<b>SFC* at Dispenser/Pump:</b>	
<b>Tank Manufacturer:</b>		<b>Primary Release Detection:</b> Safe Suction (No Leak Detection)	
<b>Spill Prevention:</b> None		<b>Secondary Release Detection:</b>	
<b>Overfill Prevention:</b> None		<b>Pumping System:</b>	
<b>Actual Capacity:</b> 500 Gallons		<b>Piping Manufacturer:</b>	
<b>Capacity Range:</b> 111 TO 1,100 Gallons		*SFC = Steel Flex Connector	
Compartment	Substance Stored	Substance Used	Capacity
1	Unleaded Gasoline	Motor Fuel for Vehicles	500 Gallons

<b>Tank Name:</b> M		<b>Tank Status:</b> Removed	
<b>Tank Installation:</b> 6/30/1968	<b>Tank Upgrade:</b>	<b>Business License Endorsement Expiration:</b> 10/20/1995	
<b>Tank Status Date:</b> 8/6/1996	<b>Piping Installation:</b>	<b>Tank Permanently Closed Date:</b>	
Tank Information		Piping Information	
<b>Material:</b>		<b>Material:</b>	
<b>Construction:</b> Single Wall Tank		<b>Construction:</b> Single Wall Pipe	
<b>Corrosion Protection:</b> None		<b>Corrosion Protection:</b> None	
<b>Manifolded Tank:</b>		<b>SFC* at Tank:</b>	
<b>Release Detection:</b> Statistical Inventory Reconciliation		<b>SFC* at Dispenser/Pump:</b>	
<b>Tank Manufacturer:</b>		<b>Primary Release Detection:</b> Safe Suction (No Leak Detection)	
<b>Spill Prevention:</b> None		<b>Secondary Release Detection:</b>	
<b>Overfill Prevention:</b> None		<b>Pumping System:</b>	
<b>Actual Capacity:</b> 500 Gallons		<b>Piping Manufacturer:</b>	
<b>Capacity Range:</b> 111 TO 1,100 Gallons		*SFC = Steel Flex Connector	
Compartment	Substance Stored	Substance Used	Capacity
1	Diesel	Motor Fuel for Vehicles	500 Gallons

<b>Tank Name:</b> C		<b>Tank Status:</b> Removed	
<b>Tank Installation:</b> 12/31/1964	<b>Tank Upgrade:</b>	<b>Business License Endorsement Expiration:</b> 6/24/1992	
<b>Tank Status Date:</b> 7/30/2019	<b>Piping Installation:</b>	<b>Tank Permanently Closed Date:</b> 1/3/2020	
Tank Information		Piping Information	
<b>Material:</b> Steel		<b>Material:</b>	
<b>Construction:</b>		<b>Construction:</b>	
<b>Corrosion Protection:</b>		<b>Corrosion Protection:</b>	
<b>Manifolded Tank:</b>		<b>SFC* at Tank:</b>	
<b>Release Detection:</b>		<b>SFC* at Dispenser/Pump:</b>	
<b>Tank Manufacturer:</b>		<b>Primary Release Detection:</b>	
<b>Spill Prevention:</b>		<b>Secondary Release Detection:</b>	
<b>Overfill Prevention:</b>		<b>Pumping System:</b>	
<b>Actual Capacity:</b> 1,000 Gallons		<b>Piping Manufacturer:</b>	
<b>Capacity Range:</b>		*SFC = Steel Flex Connector	
Compartment	Substance Stored	Substance Used	Capacity
1	Unleaded Gasoline		1,000 Gallons

<b>Tank Name:</b> K		<b>Tank Status:</b> Removed	
<b>Tank Installation:</b> 12/31/1964	<b>Tank Upgrade:</b>	<b>Business License Endorsement Expiration:</b>	
<b>Tank Status Date:</b> 8/6/1996	<b>Piping Installation:</b>	<b>Tank Permanently Closed Date:</b>	
Tank Information		Piping Information	
<b>Material:</b> Steel		<b>Material:</b> Steel	
<b>Construction:</b>		<b>Construction:</b>	
<b>Corrosion Protection:</b>		<b>Corrosion Protection:</b>	
<b>Manifolded Tank:</b>		<b>SFC* at Tank:</b>	
<b>Release Detection:</b>		<b>SFC* at Dispenser/Pump:</b>	
<b>Tank Manufacturer:</b>		<b>Primary Release Detection:</b>	
<b>Spill Prevention:</b>		<b>Secondary Release Detection:</b>	
<b>Overfill Prevention:</b>		<b>Pumping System:</b>	
<b>Actual Capacity:</b> 12,000 Gallons		<b>Piping Manufacturer:</b>	
<b>Capacity Range:</b> 10,000 to 19,999 Gallons		*SFC = Steel Flex Connector	
Compartment	Substance Stored	Substance Used	Capacity
1	Aviation Fuel		12,000 Gallons

<b>Tank Name:</b> E		<b>Tank Status:</b> Removed	
<b>Tank Installation:</b> 12/31/1964	<b>Tank Upgrade:</b>	<b>Business License Endorsement Expiration:</b>	
<b>Tank Status Date:</b> 8/6/1996	<b>Piping Installation:</b>	<b>Tank Permanently Closed Date:</b>	
Tank Information		Piping Information	
<b>Material:</b> Steel	<b>Material:</b>		
<b>Construction:</b>	<b>Construction:</b>		
<b>Corrosion Protection:</b>	<b>Corrosion Protection:</b>		
<b>Manifolded Tank:</b>	<b>SFC* at Tank:</b>		
<b>Release Detection:</b>	<b>SFC* at Dispenser/Pump:</b>		
<b>Tank Manufacturer:</b>	<b>Primary Release Detection:</b>		
<b>Spill Prevention:</b>	<b>Secondary Release Detection:</b>		
<b>Overfill Prevention:</b>	<b>Pumping System:</b>		
<b>Actual Capacity:</b> 10,000 Gallons	<b>Piping Manufacturer:</b>		
<b>Capacity Range:</b> 10,000 to 19,999 Gallons	*SFC = Steel Flex Connector		
Compartment	Substance Stored	Substance Used	Capacity
1	Aviation Fuel		10,000 Gallons

<b>Tank Name:</b> F		<b>Tank Status:</b> Removed	
<b>Tank Installation:</b> 12/31/1964	<b>Tank Upgrade:</b>	<b>Business License Endorsement Expiration:</b>	
<b>Tank Status Date:</b> 8/6/1996	<b>Piping Installation:</b>	<b>Tank Permanently Closed Date:</b>	
Tank Information		Piping Information	
<b>Material:</b> Steel	<b>Material:</b>		
<b>Construction:</b>	<b>Construction:</b>		
<b>Corrosion Protection:</b>	<b>Corrosion Protection:</b>		
<b>Manifolded Tank:</b>	<b>SFC* at Tank:</b>		
<b>Release Detection:</b>	<b>SFC* at Dispenser/Pump:</b>		
<b>Tank Manufacturer:</b>	<b>Primary Release Detection:</b>		
<b>Spill Prevention:</b>	<b>Secondary Release Detection:</b>		
<b>Overfill Prevention:</b>	<b>Pumping System:</b>		
<b>Actual Capacity:</b> 750 Gallons	<b>Piping Manufacturer:</b>		
<b>Capacity Range:</b>	*SFC = Steel Flex Connector		
Compartment	Substance Stored	Substance Used	Capacity
1	Used Oil/Waste Oil		750 Gallons

<b>Tank Name:</b> D		<b>Tank Status:</b> Removed	
<b>Tank Installation:</b> 12/31/1964	<b>Tank Upgrade:</b>	<b>Business License Endorsement Expiration:</b>	
<b>Tank Status Date:</b> 8/6/1996	<b>Piping Installation:</b>	<b>Tank Permanently Closed Date:</b>	
Tank Information		Piping Information	
<b>Material:</b> Steel	<b>Material:</b>		
<b>Construction:</b>	<b>Construction:</b>		
<b>Corrosion Protection:</b>	<b>Corrosion Protection:</b>		
<b>Manifolded Tank:</b>	<b>SFC* at Tank:</b>		
<b>Release Detection:</b>	<b>SFC* at Dispenser/Pump:</b>		
<b>Tank Manufacturer:</b>	<b>Primary Release Detection:</b>		
<b>Spill Prevention:</b>	<b>Secondary Release Detection:</b>		
<b>Overfill Prevention:</b>	<b>Pumping System:</b>		
<b>Actual Capacity:</b> 4,000 Gallons	<b>Piping Manufacturer:</b>		
<b>Capacity Range:</b> 2,001 to 4,999 Gallons	*SFC = Steel Flex Connector		
Compartment	Substance Stored	Substance Used	Capacity
1	Aviation Fuel		4,000 Gallons

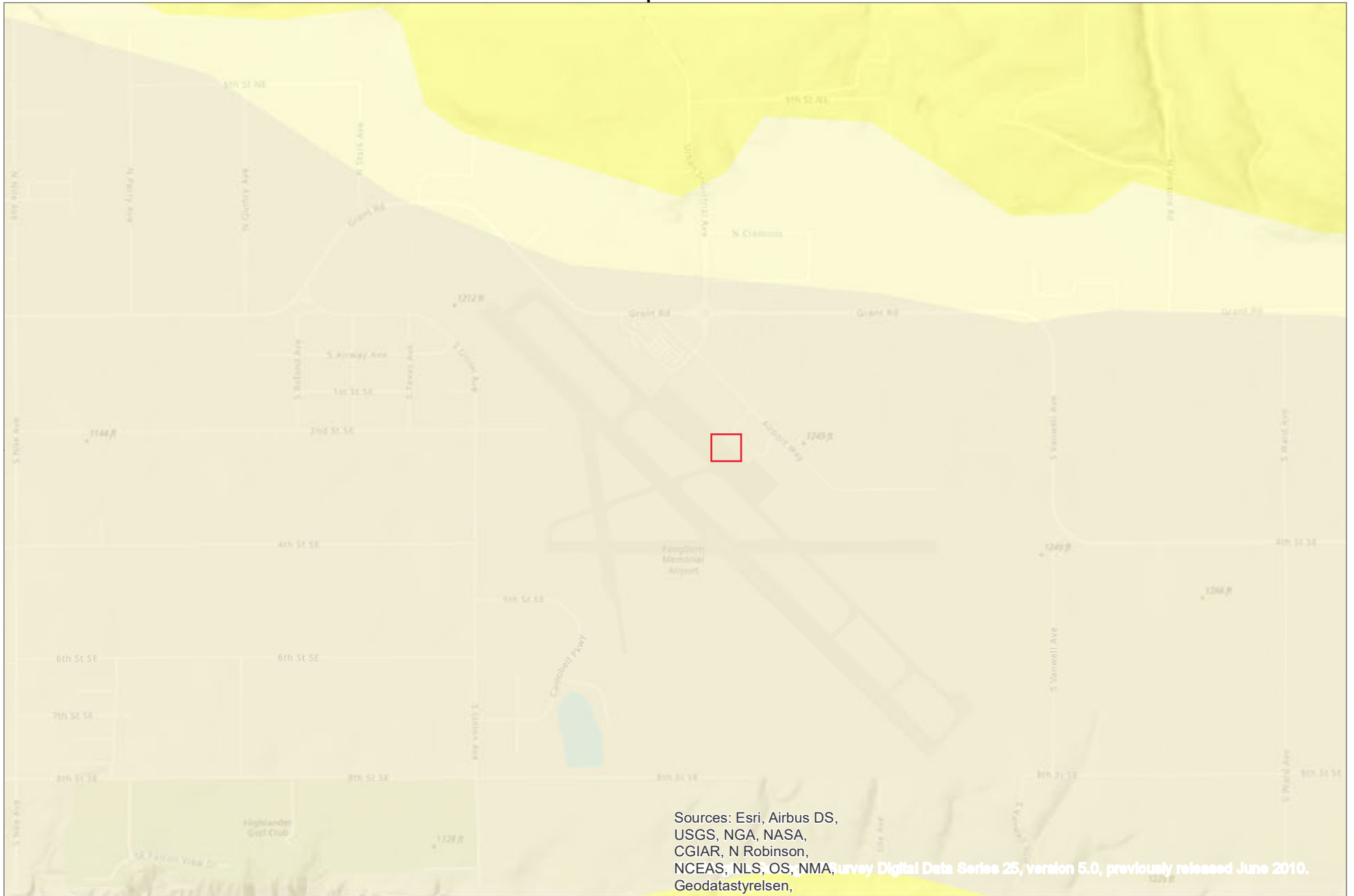


# Appendix 11.8



## Geology & Soils

# Map Title



WASHINGTON STATE DEPARTMENT OF  
**NATURAL RESOURCES**  
WASHINGTON GEOLOGICAL SURVEY

## Geology Portal


























0 0.175 0.35 0.7 Miles



# Legend

## 500k Surface Geology

### Map Units

-  Qd, Holocene dune sand
-  Qa, Quaternary alluvium
-  Qls, Quaternary mass-wasting deposits
-  Ql, Quaternary loess
-  Qf, Pleistocene outburst-flood deposits
-  Qgd, Pleistocene continental glacial drift
-  Qad, Pleistocene alpine glacial drift
-  QTc, QuaternaryTertiary continental sedimentary rocks and deposits
-  Tc, Tertiary continental sedimentary rocks
-  MZc, Mesozoic continental sedimentary rocks
-  Tn, Tertiary nearshore sedimentary rocks
-  MZn, Mesozoic nearshore sedimentary rocks
-  Tm, Tertiary marine sedimentary rocks
-  MZm, Mesozoic marine sedimentary rocks
-  Qv, Quaternary volcanic rocks
-  QTv, QuaternaryTertiary volcanic rocks
-  Tv(cr), Tertiary volcanic rocks, Columbia River Basalt Group
-  Tv, Tertiary volcanic rocks
-  Tv(c), Tertiary volcanic rocks, Crescent Formation
-  MZv, Mesozoic volcanic rocks
-  Qvt, Quaternary fragmental volcanic rocks and deposits (includes lahars)
-  Tv, Tertiary fragmental volcanic rocks
-  Qi, Quaternary intrusive rocks
-  QTl, QuaternaryTertiary intrusive rocks
-  Ti, Tertiary intrusive rocks

- TKi, TertiaryCretaceous intrusive rocks
- MZi, Mesozoic intrusive rocks
- PZi, Paleozoic intrusive rocks
- pCi, Precambrian intrusive rocks
- MZPZu, MesozoicPaleozoic ultramafic rocks
- MZms, Mesozoic metasedimentary rocks
- PZms, Paleozoic metasedimentary rocks
- PZpCms, PaleozoicPrecambrian metasedimentary rocks
- pCms, Precambrian metasedimentary rocks
- MZmt, Mesozoic metasedimentary and metavolcanic rocks
- MZPZmt, MesozoicPaleozoic metasedimentary and metavolcanic rocks
- PZmt, Paleozoic metasedimentary and metavolcanic rocks
- MZmv, Mesozoic metavolcanic rocks
- PZmv, Paleozoic metavolcanic rocks
- pCmv, Precambrian metavolcanic rocks
- MZhm, Mesozoic heterogeneous metamorphic rocks
- MZPZhm, MesozoicPaleozoic heterogeneous metamorphic rocks
- pChm, Precambrian heterogeneous metamorphic rocks
- MZam, Mesozoic amphibolite
- MZPZam, MesozoicPaleozoic amphibolite
- TKgn, TertiaryCretaceous gneiss
- MZgn, Mesozoic gneiss
- PZgn, Paleozoic gneiss
- TKog, TertiaryCretaceous orthogneiss
- MZog, Mesozoic orthogneiss
- MZmi, Mesozoic migmatite and mixed metamorphic and igneous rocks
- tz, Tectonic zones; areas of intense cataclasis, including mylonitization
- Glacier and ice fields
- Water

# Appendix 11.9

## Asbestos and Lead Paint Survey



---

## **Asbestos & Lead Based Paint Building Survey Pangborn General Aviation Terminal 3764 Airport Way, East Wenatchee, WA 98802**

### **Asbestos Survey Policies**

All buildings to be renovated for areas larger than 400 square feet must initially be surveyed for asbestos materials by an EPA Asbestos National Emissions Standards for Hazardous Air Pollutants (NESHAP) certified inspector before the materials can be demolished and disposed. The Local Solid Waste Department must be assured that all demolition material is asbestos-free as required by the EPA before it can be disposed. If asbestos is detected, rules and regulations of U.S. EPA and local county solid waste departments must be followed before disposal is allowed. The EPA Health Hazard level for asbestos containing material is greater than 1% by weight.

### **Asbestos Survey**

This asbestos survey was performed to characterize the building materials of the planned renovation areas at the Pangborn General Aviation Terminal, including renovation and rehabilitation of the interior and exterior. The Asbestos Survey was performed at the site by Paul VanMiddlesworth of PRISM Environmental Services (EPA-certified AHERA Asbestos Building Inspector # BIR-22-0317-01) on May 18, 2023, in accordance with NESHAP requirements in 40 CFR 763.86. This survey included the visual inspection, analysis, and assessment for suspect asbestos containing building materials (SACBM), including:

- Surfacing Material (S)
- Thermal System Insulation (TSI) Material (T)
- Miscellaneous Materials (M)

Suspect ACBM samples were submitted to SanAir Labs (a NVLAP-accredited laboratory located in North Chesterfield, VA) for Bulk Asbestos analysis using polarized light microscopy (PLM), EPA Method-600/R-93/116.

### **Lead Based Paint Policies**

In the state of Idaho, lead based paint (LBP) is regulated by the EPA and the Occupational Safety and Health Administration (OSHA). The EPA regulates lead use under Lead Renovation, Repair, and Paint (RRP) Rule, while both the OSHA and EPA regulate lead paint removal, disposal, and exposure to workers and occupants. The Lead RRP Rule requires all contractors who will disturb painted surfaces in structures built prior to 1978 to have a certified RRP renovators on their crew. The EPA defines lead paint as paint, varnish, stain, or other coatings that contain lead greater than 5,000 mg/kg (0.5%) dry weight.

### **Lead Based Paint Survey**

Exterior painted surfaces were sampled at the site by Paul VanMiddlesworth of PRISM Environmental Services (EPA Lead Paint Renovator Certification #:R-R-T154459-18-00001) on May 18, 2023 and tested for Lead in Paint. This lead based paint survey was performed to characterize the exterior building materials prior to planned renovation activities. Paint chip samples were submitted to Accurate Analytical Testing (an EPA NVLAP-accredited laboratory, located in Romulus, MI) for lead in paint analysis using EPA Methods SW-846 7420 and 3050B.

**Bulk Asbestos Sample Results**

Building materials sampled from Athol Elementary show the following analytical results:

Sample #	Sample Location	Homogeneous Material	Type (T/S/M)	Friable (Y/N)	Asbestos Content
AV-1	Lobby Ceiling	Popcorn Ceiling Texture	M	Y	ND
AV-2	Lobby Floor	<b>Tan/Orange Sheet Vinyl</b>	<b>M</b>	<b>N</b>	<b>20% Chrysotile</b>
		Yellow Mastic	M	N	ND
AV-3	Lounge Floor	<b>Beige/White Sheet Vinyl</b>	<b>M</b>	<b>N</b>	<b>20% Chrysotile</b>
		Yellow Mastic	M	N	ND
AV-4	Offices	Sheetrock	M	N	ND
		Texture	M	N	ND
AV-5	Offices	Floor Mastic	M	N	ND
AV-6	Offices	Joint Compound	M	N	ND
AV-7	Exterior Walls	Wall Mortar	M	N	ND
AV-8	Kitchen/Lounge Ceiling	Popcorn Ceiling Texture	M	Y	ND
AV-9	Rear Exit / Rear Storage Floors	<b>Tan/Orange Sheet Vinyl</b>	<b>M</b>	<b>N</b>	<b>20% Chrysotile</b>
		Yellow Mastic	M	N	ND
AV-10	Kitchen Floor	<b>Beige/White Sheet Vinyl</b>	<b>M</b>	<b>N</b>	<b>20% Chrysotile</b>
		Yellow Mastic	M	N	ND
AV-11	Hangar Area - North	Sheetrock	M	N	ND
		Texture	M	N	ND
AV-12	Hangar Area - East	Joint Compound	M	N	ND
AV-13	Hangar Area - West	Joint Compound	M	N	ND
AV-14	Hangar Area - Exterior Walls	Wall Mortar	M	N	ND
AV-15	Conference Room	Wall Paper	M	N	ND
		Joint Compound	M	N	ND
AV-16	Conference Room	Wallboard	M	N	ND
		Mastic	M	N	ND
AV-17	Hallway	Popcorn Ceiling Texture	M	Y	ND
AV-18	Stairway	Sheetrock	M	N	ND
		Texture	M	N	ND
AV-19	Upstairs Storage	Joint Compound	M	N	ND
AV-20	Upstairs HVAC Ducts	Thermal System Insulation	M	Y	ND
AV-21	Attic Level	Blown Insulation	M	Y	ND
AV-22	Upper Attic Loft	Blown Insulation	M	Y	ND
AV-23	<b>Former Oil Heater Room</b>	<b>Black/White Roofing</b>	<b>M</b>	<b>N</b>	<b>8% Chrysotile</b>
AV-24	Hangar Doors	Door Insulation	M	N	ND
AV-25	Kitchen	Popcorn Ceiling Texture	M	Y	ND
AV-26	Conference Room	Popcorn Ceiling Texture	M	Y	ND
AV-27	Hangar Walls	Wall Mortar	M	N	ND

Sample #	Sample Location	Homogeneous Material	Type (T/S/M)	Friable (Y/N)	Asbestos Content
AV-28	Former Oil Heater Room	Chimney Insulation	M	N	ND
<b>AV-29</b>	<b>Former Oil Heater Room</b>	<b>Black Tar</b>	<b>M</b>	<b>N</b>	<b>8% Chrysotile</b>
AV-30	Former Oil Heater Room	White Shingle	M	N	ND

Sample Type - (T) Thermal System Insulation, (S) Surfacing Material, (M) Miscellaneous Materials  
 ND - Non Detection of asbestos fibers using Polarized Light Microscopy, EPA Method 600/R-93/116.  
 EPA Action Level for asbestos containing material is greater than 1 % by weight.  
**BOLD values indicate asbestos content exceeding EPA Regulatory Action Level.**

### **Asbestos Results Summary**

Greater than 1% asbestos content is found in the following building materials:

- Tan/Orange Sheet Vinyl floor in the Lobby and Rear Exit areas contain 20% asbestos minerals, covering approximately 500 sq-ft.
- Beige/White Sheet Vinyl floor in the Lounge and Kitchen areas contain 20% asbestos minerals, covering approximately 300 sq-ft.
- Black roofing tar on the former oil heater room contains 8% asbestos, covering approximately 100 sq-ft.

These materials are considered to be asbestos containing building material (ACBM), and exceed the EPA regulatory limit of 1% asbestos; therefore, these materials are identified as containing harmful levels of asbestos.

Asbestos analytical results of all other building materials sampled show no detection of asbestos minerals. Therefore, the remaining building materials are determined to be below the EPA regulatory limit of 1% asbestos, and contain no harmful levels of asbestos.



### Lead Based Paint Analytical Results

Paint chip samples collected for lead in paint testing show the following analytical results:

Sample #	Location	Painted Surface	Paint Color & Description	Lead Content (% by weight)
PLP-1	Exterior Northwest Wall	CMU Block	Cream	0.0016
PLP-2	Exterior Northeast Wall	CMU Block	Cream	0.0018
PLP-3	Interior Ceiling	Wood	Cream	0.0013
PLP-4	Interior Wall	Wood	Cream	0.0012
PLP-5	Interior Trim	Wood	Cream	0.0018
PLP-6	Interior Ceiling	Wood	Cream	0.0015
PLP-7	Hangar Area Interior Wall	Wood	Cream	0.0624
PLP-8	Hangar Interior Trim	Wood	Cream	0.0014
PLP-9	Exterior Window Frame	Wood	Cream	0.0019
PLP-10	Interior Window Sill	Wood	Cream	0.0023
PLP-11	Door Frame	Wood	Cream	0.0019
PLP-12	Door Trim	Wood	Cream	0.0020
PLP-13	Window Frame	Wood	Cream	0.0019
PLP-14	Window Sill	Wood	Cream	0.0019
PLP-15	Exterior Southeast	Wood	Cream	0.0018
PLP-16	Exterior Southwest	Wood	Cream	0.0018

ND - Non Detection of asbestos fibers using EPA Method SW-846 7420 and 3050B.  
EPA Disclosure Level for lead based paint is greater than 0.5 % by weight.

### Lead In Paint Results Summary

All interior and exterior painted surfaces tested show below 0.5% (5,000 ppm) lead content for all exterior painted surfaces. Therefore, these building materials are determined to be below the EPA regulatory limit of 0.5% lead, and contain no harmful levels of lead based paint.

### **Recommendations**

Building materials containing greater than 1% asbestos will need to be properly handled and disposed properly as asbestos containing building materials during all renovation and repair activities, including the following materials:

- Tan/Orange Sheet Vinyl floor in the Lobby and Rear Exit areas contain 20% asbestos minerals, covering approximately 500 sq-ft.
- Beige/White Sheet Vinyl floor in the Lounge and Kitchen areas contain 20% asbestos minerals, covering approximately 300 sq-ft.
- Black roofing tar on the former oil heater room contains 8% asbestos, covering approximately 100 sq-ft.

All other building materials sampled contain no detection of asbestos and are below the EPA regulatory action level of 1% asbestos content; therefore, the remaining building materials may be handled and disposed as general construction debris.

All interior and exterior painted surfaces are below 0.5% lead content and are below the EPA regulatory action level of 0.5% lead in paint; therefore the building renovation materials may be handled and disposed of as general construction debris, with no Lead RRP practices required for the renovation activities.

**Building Inspector's Signature:**

**Date:** 06/07/2023



Paul VanMiddlesworth

EPA Asbestos AHERA Building Inspector # BIR-23-011

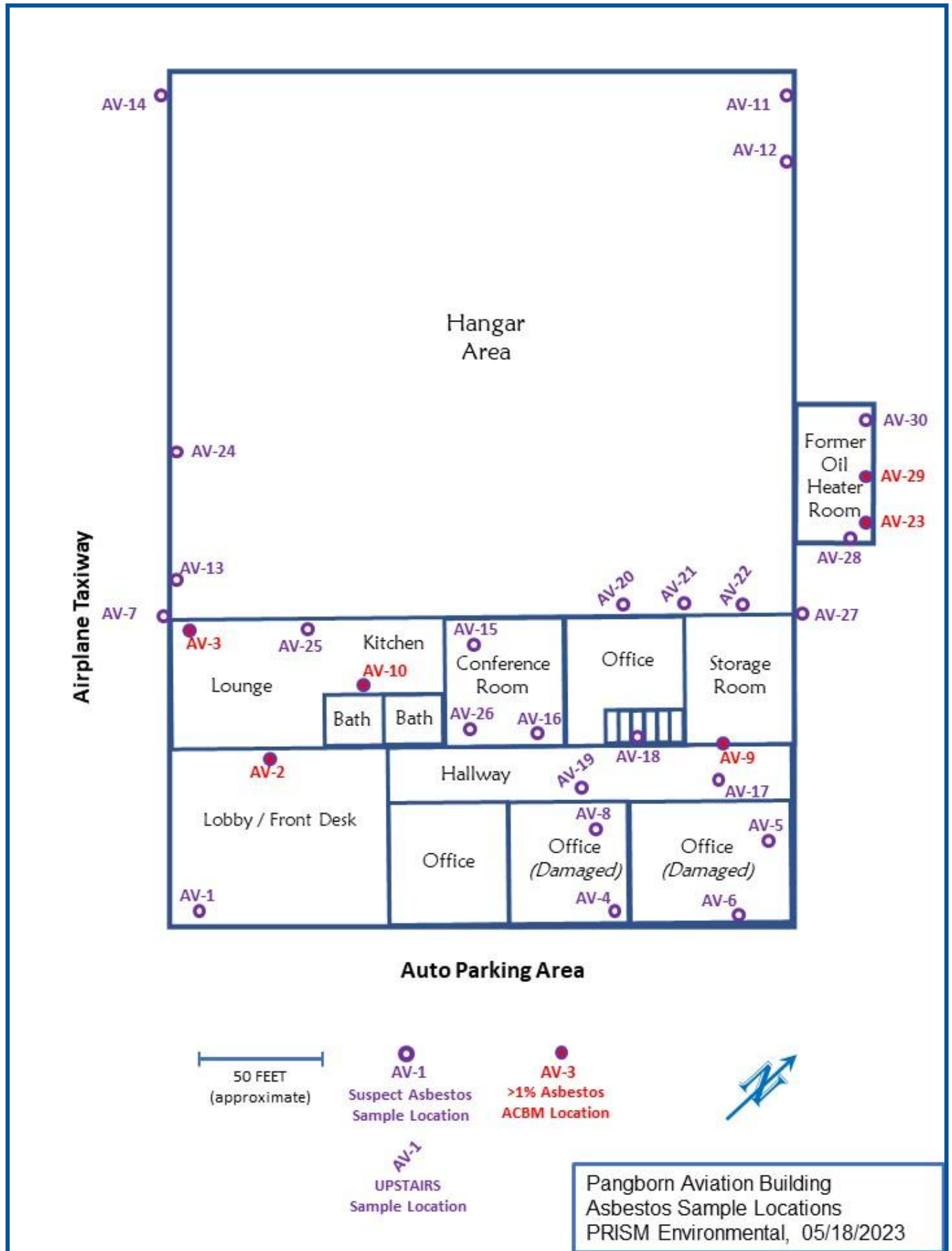
EPA Lead Paint Renovator, Certification #: R-R-T154459-18-00001



Lead Paint RRP Building Inspector Certification, 11/19/2018 - 11/19/2023



Asbestos AHERA Building Inspector Certification, exp. 03/02/2024





Analysis Report  
prepared for  
Prism Environmental Services

**Report Date:** 5/25/2023

**Project Name:** Pangborn Airport

**Project #:** Aviation Bldg

**SanAir ID#:** 23027865



10501 Trade Court | North Chesterfield, Virginia 23236  
888.895.1177 | 804.897.1177 | fax: 804.897.0070 | IAQ@SanAir.com | SanAir.com





SanAir ID Number  
23027865  
FINAL REPORT  
5/25/2023 12:15:25 PM

**Name:** Prism Environmental Services  
**Address:** 607 East Lakeside Ave  
Coeur d'Alene, ID 83814  
**Phone:** 208-755-3002

**Project Number:** Aviation Bldg  
**P.O. Number:**  
**Project Name:** Pangborn Airport  
**Collected Date:** 5/18/2023  
**Received Date:** 5/22/2023 10:15:00 AM

Dear Paul VanMiddlesworth,

We at SanAir would like to thank you for the work you recently submitted. The 30 sample(s) were received on Monday, May 22, 2023 via UPS. The final report(s) is enclosed for the following sample(s): AV-1, AV-2, AV-3, AV-4, AV-5, AV-6, AV-7, AV-8, AV-9, AV-10, AV-11, AV-12, AV-13, AV-14, AV-15, AV-16, AV-17, AV-18, AV-19, AV-20, AV-21, AV-22, AV-23, AV-24, AV-25, AV-26, AV-27, AV-28, AV-29, AV-30.

These results only pertain to this job and should not be used in the interpretation of any other job. This report is only complete in its entirety. Refer to the listing below of the pages included in a complete final report.

Sincerely,

Sandra Sobrino  
Asbestos & Materials Laboratory Manager  
SanAir Technologies Laboratory

Final Report Includes:  
- Cover Letter  
- Analysis Pages  
- Disclaimers and Additional Information

Sample conditions:  
- 30 samples in Good condition.



SanAir ID Number  
 23027865  
 FINAL REPORT  
 5/25/2023 12:15:25 PM

**Name:** Prism Environmental Services  
**Address:** 607 East Lakeside Ave  
 Coeur d'Alene, ID 83814  
**Phone:** 208-755-3002

**Project Number:** Aviation Bldg  
**P.O. Number:**  
**Project Name:** Pangborn Airport  
**Collected Date:** 5/18/2023  
**Received Date:** 5/22/2023 10:15:00 AM

Analyst: Childress, Susan

**Asbestos Bulk PLM EPA 600/R-93/116**

SanAir ID / Description	Stereoscopic Appearance	Components		Asbestos Fibers
		% Fibrous	% Non-fibrous	
AV-1 / 23027865-001 Popcorn Ceiling Texture	White Non-Fibrous Homogeneous		100% Other	None Detected
AV-2 / 23027865-002 Sheet Vinyl & Mastic, Sheet Vinyl	Tan Non-Fibrous Heterogeneous	25% Cellulose	55% Other	20% Chrysotile
AV-2 / 23027865-002 Sheet Vinyl & Mastic, Mastic	Yellow Non-Fibrous Homogeneous		100% Other	None Detected
AV-3 / 23027865-003 Sheet Vinyl & Mastic, Sheet Vinyl	Beige Non-Fibrous Heterogeneous	25% Cellulose	55% Other	20% Chrysotile
AV-3 / 23027865-003 Sheet Vinyl & Mastic, Mastic	Yellow Non-Fibrous Homogeneous		100% Other	None Detected
AV-4 / 23027865-004 Sheetrock & Texture, Sheetrock	White Non-Fibrous Homogeneous	5% Cellulose < 1% Glass	95% Other	None Detected
AV-4 / 23027865-004 Sheetrock & Texture, Texture	White Non-Fibrous Homogeneous		100% Other	None Detected
AV-5 / 23027865-005 Mastic	Yellow Non-Fibrous Homogeneous	4% Cellulose	96% Other	None Detected
AV-6 / 23027865-006 Joint Compound	White Non-Fibrous Homogeneous		100% Other	None Detected
AV-7 / 23027865-007 Mortar	Grey Non-Fibrous Homogeneous		100% Other	None Detected

Analyst: *Susan P. Childress* Approved Signatory: *Ronald J. [Signature]*  
 Analysis Date: 5/25/2023 Date: 5/25/2023



SanAir ID Number  
 23027865  
 FINAL REPORT  
 5/25/2023 12:15:25 PM

**Name:** Prism Environmental Services  
**Address:** 607 East Lakeside Ave  
 Coeur d'Alene, ID 83814  
**Phone:** 208-755-3002

**Project Number:** Aviation Bldg  
**P.O. Number:**  
**Project Name:** Pangborn Airport  
**Collected Date:** 5/18/2023  
**Received Date:** 5/22/2023 10:15:00 AM

Analyst: Childress, Susan

**Asbestos Bulk PLM EPA 600/R-93/116**

SanAir ID / Description	Stereoscopic	Components		Asbestos Fibers
	Appearance	% Fibrous	% Non-fibrous	
AV-8 / 23027865-008 Popcorn Ceiling Texture	White Non-Fibrous Homogeneous		100% Other	None Detected
AV-9 / 23027865-009 Sheet Vinyl & Mastic, Sheet Vinyl	Tan Non-Fibrous Heterogeneous	25% Cellulose	55% Other	20% Chrysotile
AV-9 / 23027865-009 Sheet Vinyl & Mastic, Mastic	Yellow Non-Fibrous Homogeneous		100% Other	None Detected
AV-10 / 23027865-010 Sheet Vinyl & Mastic, Sheet Vinyl	Beige Non-Fibrous Heterogeneous	25% Cellulose	55% Other	20% Chrysotile
AV-10 / 23027865-010 Sheet Vinyl & Mastic, Mastic	Yellow Non-Fibrous Homogeneous		100% Other	None Detected
AV-11 / 23027865-011 Sheetrock & Texture, Sheetrock	White Non-Fibrous Homogeneous	5% Cellulose < 1% Glass	95% Other	None Detected
AV-11 / 23027865-011 Sheetrock & Texture, Texture	White Non-Fibrous Homogeneous		100% Other	None Detected
AV-12 / 23027865-012 Joint Compound	White Non-Fibrous Homogeneous		100% Other	None Detected
AV-13 / 23027865-013 Joint Compound	White Non-Fibrous Homogeneous		100% Other	None Detected
AV-14 / 23027865-014 Mortar	Grey Non-Fibrous Homogeneous	< 1% Cellulose	100% Other	None Detected

Analyst: *Susan P. Childress* Approved Signatory: *Ronald J. [Signature]*  
 Analysis Date: 5/25/2023 Date: 5/25/2023





SanAir ID Number  
 23027865  
 FINAL REPORT  
 5/25/2023 12:15:25 PM

Name: Prism Environmental Services  
 Address: 607 East Lakeside Ave  
 Coeur d'Alene, ID 83814  
 Phone: 208-755-3002

Project Number: Aviation Bldg  
 P.O. Number:  
 Project Name: Pangborn Airport  
 Collected Date: 5/18/2023  
 Received Date: 5/22/2023 10:15:00 AM

Analyst: Childress, Susan

**Asbestos Bulk PLM EPA 600/R-93/116**

SanAir ID / Description	Stereoscopic Appearance	Components		Asbestos Fibers
		% Fibrous	% Non-fibrous	
AV-15 / 23027865-015 Wall Paper & Joint Compound, Wallpaper	Beige Non-Fibrous Homogeneous	30% Cellulose 10% Synthetic	60% Other	None Detected
AV-15 / 23027865-015 Wall Paper & Joint Compound, Joint Compound	White Non-Fibrous Homogeneous		100% Other	None Detected
AV-16 / 23027865-016 Mastic	Yellow Non-Fibrous Homogeneous	4% Cellulose	96% Other	None Detected
AV-17 / 23027865-017 Popcorn Ceilings Texture	White Non-Fibrous Homogeneous		100% Other	None Detected
AV-18 / 23027865-018 Sheetrock & Texture, Sheetrock	White Non-Fibrous Homogeneous	6% Cellulose	94% Other	None Detected
AV-18 / 23027865-018 Sheetrock & Texture, Texture	White Non-Fibrous Homogeneous		100% Other	None Detected
AV-19 / 23027865-019 Joint Compound	White Non-Fibrous Homogeneous		100% Other	None Detected
AV-20 / 23027865-020 Insulation	Yellow Fibrous Homogeneous	90% Glass	10% Other	None Detected
AV-21 / 23027865-021 Blown Insulation	White Fibrous Homogeneous	98% Glass	2% Other	None Detected
AV-22 / 23027865-022 Blown Insulation	White Fibrous Homogeneous	98% Glass	2% Other	None Detected

Analyst: *Susan P. Childress* Approved Signatory: *Ronald J. [Signature]*  
 Analysis Date: 5/25/2023 Date: 5/25/2023



SanAir ID Number  
 23027865  
 FINAL REPORT  
 5/25/2023 12:15:25 PM

**Name:** Prism Environmental Services  
**Address:** 607 East Lakeside Ave  
 Coeur d'Alene, ID 83814  
**Phone:** 208-755-3002

**Project Number:** Aviation Bldg  
**P.O. Number:**  
**Project Name:** Pangborn Airport  
**Collected Date:** 5/18/2023  
**Received Date:** 5/22/2023 10:15:00 AM

Analyst: Childress, Susan

**Asbestos Bulk PLM EPA 600/R-93/116**

SanAir ID / Description	Stereoscopic Appearance	Components		Asbestos Fibers
		% Fibrous	% Non-fibrous	
AV-23 / 23027865-023 Roofing	Black Non-Fibrous Heterogeneous	15% Cellulose	77% Other	8% Chrysotile
AV-24 / 23027865-024 Door Insulation	White Non-Fibrous Homogeneous		100% Other	None Detected
AV-25 / 23027865-025 Popcorn Ceiling Texture	White Non-Fibrous Homogeneous		100% Other	None Detected
AV-26 / 23027865-026 Popcorn Ceiling Texture	White Non-Fibrous Homogeneous		100% Other	None Detected
AV-27 / 23027865-027 Mortar	Grey Non-Fibrous Homogeneous		100% Other	None Detected
AV-28 / 23027865-028 Blown Insulation	White Fibrous Homogeneous	98% Glass	2% Other	None Detected
AV-29 / 23027865-029 Roof Tar	Black Non-Fibrous Homogeneous	6% Cellulose	86% Other	8% Chrysotile
AV-30 / 23027865-030 Roof Shingle	White Non-Fibrous Heterogeneous	15% Cellulose	85% Other	None Detected

Analyst: *Susan P. Childress* Approved Signatory: *Ronald J. [Signature]*  
 Analysis Date: 5/25/2023 Date: 5/25/2023

### Disclaimer

This report is the sole property of the client named on the SanAir Technologies Laboratory chain-of-custody (COC). Results in the report are confidential information intended only for the use by the customer listed on the COC. Neither results nor reports will be discussed with or released to any third party without our client's written permission. The final report shall not be reproduced except in full without written approval of the laboratory to assure that parts of the report are not taken out of context. The information provided in this report applies only to the samples submitted and is relevant only for the date, time, and location of sampling. The accuracy of the results is dependent upon the client's sampling procedure and information provided to the laboratory by the client. SanAir assumes no responsibility for the sampling procedure and will provide evaluation reports based solely on the sample(s) in the condition in which they arrived at the laboratory and information provided by the client on the COC, such as: project number, project name, collection dates, po number, special instructions, samples collected by, sample numbers, sample identifications, sample type, selected analysis type, flow rate, total volume or area, and start stop times that may affect the validity of the results in this report. Samples were received in good condition unless otherwise noted on the report. SanAir assumes no responsibility or liability for the manner in which the results are used or interpreted. This report does not constitute and shall not be used to claim product certification, approval, or endorsement by NVLAP, NIST, or any other U.S. governmental agencies and may not be certified by every local, state, and federal regulatory agencies.

Samples are held for a period of 60 days. Fibers smaller than 5 microns cannot be seen with this method due to scope limitations.

For NY state samples, method EPA 600/M4-82-020 is performed.

#### NYELAP Disclaimer:

Polarized- light microscopy is not consistently reliable in detecting asbestos in floor covering and similar non-friable organically bound materials. Quantitative transmission electron microscopy is currently the only method that can be used to determine if this material can be considered or treated as non-asbestos containing.

#### Asbestos Certifications

NVLAP lab code 200870-0  
City of Philadelphia: ALL-460  
PA Department of Environmental Protection Number: 68-05397  
California License Number: 2915  
Colorado License Number: AL-23143  
Connecticut License Number: PH-0105  
Massachusetts License Number: AA000222  
Maine License Number: LB-0075, LA-0084  
New York ELAP lab ID: 11983  
Rhode Island License Number: PCM00126, PLM00126, TEM00126  
Texas Department of State Health Services License Number: 300440  
Commonwealth of Virginia 3333000323  
Washington State License Number: C989  
West Virginia License Number: LT000616  
Vermont License: AL166318  
Louisiana Department of Environmental Quality: 212253, Cert 05088

Revision Date: 8/14/2020

Page 10 of 10





10501 Trade Ct., Suite 100  
 N. Chesterfield, VA 23236  
 804.897.1177 / 888.895.1177  
 Fax 804.897.0070

Form 140, Rev 6, 1/26/2022

SanAir ID Number  
 23027865

Company: PRISM Environmental Services	Project #: Aviation Bldg.	Collected by: Paul VanMiddlesworth
Address: 607 E. Lakeside Ave.	Project Name: Pangborn Airport	Phone #: (208) 755-3002
City, St., Zip: Coeur D Alene, ID 83814	Date Collected: 5/18/23	Fax #:
State of Collection: ID Account#: 3424	P.O. Number:	Email: prism.enviro@gmail.com

Bulk		Air		Soil	
ABB	PLM EPA 600/R-93/116 <input checked="" type="checkbox"/>	ABA	PCM NIOSH 7400 <input type="checkbox"/>	ABSH	PLM EPA 600/R-93/116 (Qual.) <input type="checkbox"/>
	Positive Stop <input type="checkbox"/>	ABA-2	OSHA w/ TWA <input type="checkbox"/>	Soil	
AREPA	PLM EPA 400 Point Count <input type="checkbox"/>	ABTEM	TEM AHERA <input type="checkbox"/>	ABSP	PLM CARB 435 (LOD <1%) <input type="checkbox"/>
ABBTK	PLM EPA 1000 Point Count <input type="checkbox"/>	ABATN	TEM NIOSH 7402 <input type="checkbox"/>	ABSP1	PLM CARB 435 (LOD 0.25%) <input type="checkbox"/>
ABBEH	PLM EPA NOB** <input type="checkbox"/>	AB12	TEM Level II <input type="checkbox"/>	ABSP2	PLM CARB 435 (LOD 0.1%) <input type="checkbox"/>
ABHCL	TEM Chatfield** <input type="checkbox"/>	Other:	<input type="checkbox"/>	Dust	
ABBYM	TEM EPA NOB** <input type="checkbox"/>	New York ELAP		ABWA	TEM Wipe ASTM D-6480 <input type="checkbox"/>
ABQ	PLM Qualitative <input type="checkbox"/>	ABEPA2	NY ELAP 198.1 <input type="checkbox"/>	ABDMV	TEM Microvac ASTM D-3755 <input type="checkbox"/>
** Available on 24-hr. to 5-day TAT		ABENY	NY ELAP 198.6 PLM NOB <input type="checkbox"/>	Matrix Other <input type="checkbox"/>	
Water		ABBNY	NY ELAP 198.4 TEM NOB <input type="checkbox"/>		
AB11H	HPA 100.2 <input type="checkbox"/>				

Turn Around Times	3 HR (4 HR TEM) <input type="checkbox"/>	6 HR (8HR TEM) <input type="checkbox"/>	12 HR <input type="checkbox"/>	1 Day <input type="checkbox"/>
	<input checked="" type="checkbox"/> 2 Days	<input type="checkbox"/> 3 Days	<input type="checkbox"/> 4 Days	<input type="checkbox"/> 5 Days

Special Instructions

Sample #	Sample Identification/Location	Volume or Area	Sample Date	Flow Rate	Start - Stop Time
AV-1	Popcorn Ceiling Texture		5/18/23		
AV-2	Sheet Vinyl + Mastic				
AV-3	Sheet Vinyl + Mastic				
AV-4	Sheetrock + Texture				
AV-5	Mastic				
AV-6	Joint Compound				
AV-7	Mortar				
AV-8	Popcorn Ceiling Texture				
AV-9	Sheet Vinyl + Mastic				
AV-10	Sheet Vinyl + Mastic				
AV-11	Sheetrock + Texture				
AV-12	Joint Compound				

Relinquished by	Date	Time	Received by	Date	Time
Paul VanMiddlesworth	5/19/23		ESC	5-22-23	10:15 AM

If no technician is provided, then the primary contact for your account will be selected. Unless scheduled, the turnaround time for all samples received after 3 pm EST will be logged in the next business day. Weekend or holiday work must be scheduled ahead of time and is charged at 150% of the 3hr TAT or a minimum charge of \$150. A courier charge will be applied for same day and one-day turnaround times for office work. SanAir covers Ground and Next Day Air shipping. Shipments billed to SanAir with a faster shipping rate will result in additional charges.

**SanAir**  
Technologies Laboratory

10501 Trade Ct., Suite 100  
N. Chesterfield, VA 23236  
804.897.1177 / 888.895.1177  
Fax 804.897.0070  
SIAIRTECH.COM

Form 140, Rev 6, 1/26/2022

SanAir ID Number  
**23027865**

Company: **PRISM Environmental Services** Project #: **Aviation Bldg** Collected by: **Paul VanMiddlesworth**  
 Address: **607 E. Lakeside Ave.** Project Name: **Pangborn Airport** Phone #: **(208) 755-3002**  
 City, St., Zip: **Coeur D Alene, ID 83814** Date Collected: **5/18/23** Fax #:  
 State of Collection: **ID** Account #: **3424** P.O. Number: Email: **prism.enviro@gmail.com**

Bulk		Air		Soil	
ABB	PLM EPA 600/R-93/116 <input checked="" type="checkbox"/>	ABA	PCM NIOSH 7400 <input type="checkbox"/>	ABSH	PLM EPA 600/R-93/116 (Qual.) <input type="checkbox"/>
	Positive Stop <input type="checkbox"/>	ABA-2	OSHA w/TWA <input type="checkbox"/>	Soil	
ABEPA	PLM EPA 400 Point Count <input type="checkbox"/>	ABTEM	TM AHRA <input type="checkbox"/>	ABSP	PLM CARB 435 (LOD <1%) <input type="checkbox"/>
ABBIK	PLM EPA 1000 Point Count <input type="checkbox"/>	ABATN	TEM NIOSH 7402 <input type="checkbox"/>	ABSP1	PLM CARB 435 (LOD 0.25%) <input type="checkbox"/>
ABBN	PLM EPA NOD** <input type="checkbox"/>	ABT2	TEM Level II <input type="checkbox"/>	ABSP2	PLM CARB 435 (LOD 0.1%) <input type="checkbox"/>
ABHCH	TEM Chutfield** <input type="checkbox"/>	Other:	<input type="checkbox"/>	Dust	
ABBTM	TEM EPA NOB** <input type="checkbox"/>	New York ELAP		ABWA	TEM Wipe ASTM D-6480 <input type="checkbox"/>
ABQ	PLM Quantitative <input type="checkbox"/>	ABEPA2	NY ELAP 198.1 <input type="checkbox"/>	ABDMV	TEM Microvac ASTM D-5755 <input type="checkbox"/>
** Available on 24-hr. to 5-day TAT		ABFNY	NY ELAP 198.6 PLM NOB <input type="checkbox"/>	Matrix <input type="checkbox"/> Other <input type="checkbox"/>	
Water		ABBNY	NY ELAP 198.4 TEM NOB <input type="checkbox"/>		
ABIII	EPA 100.2 <input type="checkbox"/>				

Turn Around Times: 3 HR (4 HR TEM)  6 HR (8HR TEM)  12 HR  1 Day   
 2 Days  3 Days  4 Days  5 Days

**Special Instructions**

Sample #	Sample Identification/Location	Volume or Area	Sample Date	Flow Rate	Start - Stop Time
AV-13	Joint Compound		5/18/23		
AV-14	Mortar				
AV-15	Wall Paper + Joint Compound				
AV-16	Mastic				
AV-17	Popcorn Ceiling Texture				
AV-18	Sheetrock + Texture				
AV-19	Joint Compound				
AV-20	Insulation				
AV-21	Blown Insulation				
AV-22	Blown Insulation				
AV-23	Roofing				
AV-24	Door Insulation				

Relinquished by	Date	Time	Received by	Date	Time
<i>Paul VanMiddlesworth</i>	5/19/23		<i>ESC</i>	5-22-23	10:15 AM

If no technician is provided, then the primary contact for your account will be selected. Unless scheduled, the turnaround time for all samples received after 3 pm EST will be logged in the next business day. Weekend or holiday work must be scheduled ahead of time and is charged at 150% of the 3hr TAT or a minimum charge of \$150. A courier charge will be applied for same day and one-day turnaround times for offsite work. SanAir covers Ground and Next Day Air shipping. Shipments billed to SanAir with a faster shipping rate will result in additional charges.





10501 Trade Ct., Suite 100  
 N. Chesterfield, VA 23236  
 804.897.1177 / 888.895.1177  
 Fax 804.897.0070

Form 140, Rev 6, 1/26/2022

SanAir ID Number  
 23027865

Company: PRISM Environmental Services  
 Address: 607 E. Lakeside Ave.  
 City, St., Zip: Coeur D Alene, ID 83814  
 State of Collection: ID Account#: 3424  
 Project #: Aviation Bldg  
 Project Name: Pangborn Airport  
 Date Collected: 5/18/23  
 P.O. Number:  
 Collected by: Paul VanMiddlesworth  
 Phone #: (208) 755-3002  
 Fax #:  
 Email: prism.enviro@gmail.com

Bulk		Air		Soil	
ABB	PLM EPA 600/R-93/116 <input checked="" type="checkbox"/>	ARA	PCM NIOSH 7400 <input type="checkbox"/>	ABSH	PLM EPA 600/R-93/116 (Qual.) <input type="checkbox"/>
	Positive Stop <input type="checkbox"/>	ABA-2	OSHA w/TWA <input type="checkbox"/>	Soil	
ABEPA	PLM EPA 400 Point Count <input type="checkbox"/>	ABTEM	TM AHRA <input type="checkbox"/>	ABSP	PLM CARB 435 (LOD <1%) <input type="checkbox"/>
ABBK	PLM EPA 1000 Point Count <input type="checkbox"/>	ABATN	TM NIOSH 7402 <input type="checkbox"/>	ABSP1	PLM CARB 435 (LOD 0.25%) <input type="checkbox"/>
ABBEN	PLM EPA NOB** <input type="checkbox"/>	ABT2	TM Level II <input type="checkbox"/>	ABSP2	PLM CARB 435 (LOD 0.1%) <input type="checkbox"/>
ABBCT	TEM Chulfield** <input type="checkbox"/>	Other:	<input type="checkbox"/>	Dust	
ABBTM	TEM EPA NOB** <input type="checkbox"/>	New York ELAP		ABWA	TEM Wipo ASTM D-6480 <input type="checkbox"/>
ABQ	PLM Qualitative <input type="checkbox"/>	ABEPA2	NY ELAP 198.1 <input type="checkbox"/>	ABDMV	TEM Microvac ASTM D-5755 <input type="checkbox"/>
** Available on 24-hr. to 5-day TAT		ABFNY	NY ELAP 198.6 PLM NOB <input type="checkbox"/>	Matrix <input type="checkbox"/>	
Water		ABBNY	NY ELAP 198.4 TEM NOB <input type="checkbox"/>	Other <input type="checkbox"/>	
ABIII	EPA 100.2 <input type="checkbox"/>				

Turn Around Times	3 HR (4 HR TEM) <input type="checkbox"/>	6 HR (8HR TEM) <input type="checkbox"/>	12 HR <input type="checkbox"/>	1 Day <input type="checkbox"/>
	<input checked="" type="checkbox"/> 2 Days	<input type="checkbox"/> 3 Days	<input type="checkbox"/> 4 Days	<input type="checkbox"/> 5 Days

Special Instructions

Sample #	Sample Identification/Location	Volume or Area	Sample Date	Flow Rate	Start - Stop Time
AV-25	Popcorn Ceiling Texture		5/18/23		
AV-26	Popcorn Ceiling Texture				
AV-27	Mortar				
AV-28	Blown Insulation				
AV-29	Roof Tar				
AV-30	Roof Shingle				

Relinquished by	Date	Time	Received by	Date	Time
Paul VanMiddlesworth	5/19/23		ESC	5-22-23	10:15 AM

If no technician is provided, then the primary contact for your account will be selected. Unless scheduled, the turnaround time for all samples received after 3 pm EST will be logged in the next business day. Weekend or holiday work must be scheduled ahead of time and is charged at 150% of the 3hr TAT or a minimum charge of \$150. A courier charge will be applied for same day and one-day turnaround times for offsite work. SanAir covers Ground and Next Day Air shipping. Shipments billed to SanAir with a faster shipping rate will result in additional charges.



30105 Beverly Road  
 Romulus, MI 48174  
 Ph: 734-629-8161; Fax: 734-629-8431

**Certificate of Analysis: Lead In Paint by EPA SW-846 Method 7000B/3050B\***

<b>Client :</b> PRISM Environmental Services 607 E. Lakeside Ave. Coeur d'Alene, ID 83814	<b>AAT Project :</b> 916142
<b>Attn :</b> Paul VanMiddlesworth <b>Phone :</b> 208.755.3002	<b>Sampling Date :</b> 05/18/2023 <b>Date Received :</b> 05/24/2023 <b>Date Analyzed :</b> 05/25/2023 <b>Date Reported :</b> 05/25/2023
<b>Email :</b> prism.enviro@gmail.com <b>Fax :</b>	
<b>Client Project :</b> PANGHORN AIRPORT	
<b>Project Location :</b> 3764 AIRPORT WAY EAST WENATCHEE	

Lab Sample ID	Client Code	Sample Description	PPM	Result Lead (% by weight)	Calculated R L (% by weight)
8451888	PLP1	WALL	16	0.0016	0.0011
8451889	PLP2	TRIM	18	0.0018	0.0010
8451890	PLP3	CEILING	13	0.0013	0.0008
8451891	PLP4	WALL	12	0.0012	0.0009
8451892	PLP5	TRIM	18	0.0018	0.0007
8451893	PLP6	CEILING	15	0.0015	0.0006
8451894	PLP7	WALL	624	0.0624	0.0010
8451895	PLP8	TRIM	14	0.0014	0.0009
8451896	PLP9	WINDOW FRAME	19	0.0019	0.0006
8451897	PLP10	WINDOW SILL	23	0.0023	0.0008
8451898	PLP11	DOOR FRAME	19	0.0019	0.0007
8451899	PLP12	DOOR FRAME	20	0.0020	0.0007
8460900	PLP13	WINDOW FRAME	19	0.0019	0.0009
8460901	PLP14	WINDOW SILL	19	0.0019	0.0008
8460902	PLP15	EXTERIOR WEST	18	0.0018	0.0009
8460903	PLP16	EXTERIOR SOUTH	18	0.0018	0.0007

ND = Not Detected, N/A = Not Available, RL = Reporting Limit, Analytical Reporting Limit is 5 ug/sample. For true values assume (2) significant figures. The method, batch, and sample Quality Control are acceptable unless otherwise stated. AAT Internal SOP S218. The laboratory operates in accord with ISO 17025 guidelines and holds limited scopes of accreditation under AHA-LAP and NY State DOH ELAP programs. These results are submitted pursuant to AAT, LLC current terms and conditions of sale, including the company's standard warranty and limitation of liability provisions. Analytical results relate to the samples as received by the lab. Results in mg/m<sup>2</sup> are calculated based on sample area dimensions supplied by the client. AAT will not assume any liability or responsibility for the manner in which the results are used or interpreted. Reproduction of this document other than in its entirety is not authorized by AAT, LLC. AAT does not blank correct reported values. Sample data apply only to items analyzed. Current EPA/NIJ Interim Standard for lead in paint samples is: 5000 PPM (parts per million) or ug/g which is equivalent to 0.5% by weight. EPA definition of lead-based paint: 1.0 mg/m<sup>2</sup>. New York City Regulatory Limits: 0.25% by weight or 0.5 mg/m<sup>2</sup> for investigations for a child. MD and Philadelphia definition of lead-based paint: 0.7 mg/m<sup>2</sup>. Note: Samples are stored for 15 days following report date. \* = Validated modified method  
 AHA-LAP- Lab ID #100986, NY State DOH ELAP -Lab ID #11894, State of Ohio- Lab ID # 10042



Lab Sample ID	Client Code	Sample Description	PPM	Result Lead (% by weight)	Calculated R L (% by weight)
---------------	-------------	--------------------	-----	------------------------------	---------------------------------

Analyst Signature



Alexis Pheeneey

ND = Not Detected, N/A = Not Available, RL = Reporting Limit, Analytical Reporting Limit is 5 ug/sample. For true values assume (2) significant figures. The method, batch, and sample Quality Control are acceptable unless otherwise stated. AAT internal SOP S218. The laboratory operates in accord with ISO 17025 guidelines and holds limited scopes of accreditation under AHA-LAP and NY State DOH ELAP programs. These results are submitted pursuant to AAT, LLC current terms and conditions of sale, including the company's standard warranty and limitation of liability provisions. Analytical results relate to the samples as received by the lab. Results in mg/cm<sup>2</sup> are calculated based on sample area dimensions supplied by the client. AAT will not assume any liability or responsibility for the manner in which the results are used or interpreted. Reproduction of this document other than in its entirety is not authorized by AAT, LLC. AAT does not blank correct reported values. Sample data apply only to items analyzed. Current EPA/ HUD Interim Standard for lead in paint samples is: 5000 PPM (parts per million) or ug/g which is equivalent to 0.5% by weight. EPA definition of lead-based paint: 1.0 mg/cm<sup>2</sup>. New York City Regulatory Limits: 0.25% by weight or 0.5 mg/cm<sup>2</sup> for investigations for a child. MD and Philadelphia definition of lead-based paint: 0.7 mg/cm<sup>2</sup>. Note: Samples are stored for 15 days following report date. \* = Validated modified method  
 AHA LAP- Lab ID #100886, NY State DOH ELAP -Lab ID #11854, State of Ohio- Lab ID # 10042




Date Printed: 05/25/2023 2:56PM

AAT Project: 916142



**30108 BEVERLY RD.  
ROMULUS MI 48174  
(734) 699-1485 (5227)  
FAX: (734) 699-8407  
www.accurate-test.biz**



**AIHA LAP, LLC  
ACCREDITED LABORATORY  
ENVIRONMENTAL, LLC  
PROJECT # 19088  
www.aiha.com**

**SUBMITTING COMPANY**  
PRISM Environmental  
607 E. Lakeside Ave.  
Coeur d'Alene, ID 83814

**CONTACT INFORMATION**  
Mr. Paul VanMiddlesworth  
Office: (208) 755-3002  
Fax:  
Cell: (208) 755-3002  
Email: prism\_enviro@gmail.com

PO # 23-09

PROJECT NUMBER Pangborn Airport SAMPLING DATE: 5.18.23  
 PROJECT ADDRESS 3764 Airport Way, East Wenatchee  
 SAMPLE START TIME \_\_\_\_\_ SAMPLE END TIME \_\_\_\_\_

RISK ASSESSOR	LAB ID	CLIENT SAMPLE ID	DESCRIPTION	WS, WT, F	REQUESTED ANALYSIS		LEAD mg/cm <sup>2</sup>
					SINGLE WIPE DUST	COMPOSITE SOIL	
<u>Paul VanMiddlesworth</u>	<u>9451000</u>	<u>PLP-1</u>	<u>Wall</u>			<input checked="" type="checkbox"/>	
	<u>89</u>	<u>PLP-2</u>	<u>Trim</u>			<input checked="" type="checkbox"/>	
	<u>90</u>	<u>PLP-3</u>	<u>Ceiling</u>			<input checked="" type="checkbox"/>	
		<u>PLP-4</u>	<u>Wall</u>			<input checked="" type="checkbox"/>	
		<u>PLP-5</u>	<u>Trim</u>			<input checked="" type="checkbox"/>	
		<u>PLP-6</u>	<u>Ceiling</u>			<input checked="" type="checkbox"/>	
		<u>PLP-7</u>	<u>Wall</u>			<input checked="" type="checkbox"/>	
		<u>PLP-8</u>	<u>Trim</u>			<input checked="" type="checkbox"/>	
		<u>PLP-9</u>	<u>Window Frame</u>			<input checked="" type="checkbox"/>	
		<u>PLP-10</u>	<u>Window Sill</u>			<input checked="" type="checkbox"/>	
		<u>PLP-11</u>	<u>Door Frame</u>			<input checked="" type="checkbox"/>	
		<u>PLP-12</u>	<u>Door Frame</u>			<input checked="" type="checkbox"/>	
		<u>PLP-13</u>	<u>Window Frame</u>			<input checked="" type="checkbox"/>	
		<u>PLP-14</u>	<u>Window Sill</u>			<input checked="" type="checkbox"/>	

PAINT CHIP (X) \_\_\_\_\_  
 % By Wt. (X) \_\_\_\_\_  
 WIPES AREA (e.g. 12 X 12) \_\_\_\_\_

Request Turnaround time (please check one)  
 SAME DAY ( ) 24 Hour ( )  
 48 Hour (X) 72 hours ( )  
 If no indicated, default is 72 hours

Risk Assessor: \_\_\_\_\_  
 Samples shipped UPS

LAB PROJECT NUMBER: 2158  
910142

SEALS INTACT Y N  
 PRESERVATIVES Y N  
 CONTAINERS LABELED Y N

LAB REMARKS: \_\_\_\_\_

SAMPLES RECEIVED BY: Paul VanMiddlesworth  
 DATE: 5/23/23 TIME: AM

SAMPLES RELINQUISHED BY: \_\_\_\_\_  
 DATE: \_\_\_\_\_ TIME: \_\_\_\_\_

By submitting samples to AAT, the client agrees to AAT's terms and conditions.  
PLP-15 Exterior - West  
PLP-16 Exterior - South